

Appendices

Appendix J-d Phase I Environmental Site Assessment, Phase 6

Appendices

This page intentionally left blank.



Due Diligence, Inc.

Architectural/Environmental/Seismic Consultants

**CORPORATE
OFFICE**

4542 Ruffner Street
Suite 330
San Diego, CA 9211

Phone: (858) 569-0211

dallen@aesdd.com
bpresta@aesdd.com

Southern California

Phone: (949) 363-0058
Fax: (949) 363-0059

swilliams@aesdd.com

Northern California

Phone (707) 996-5529

Fax: (707) 996-5534

rsawyer@aesdd.com

Mountain States

Phone/Fax: (303) 648-9897

Cell: (303) 506-0076

nfillmore@aesdd.com

MIDWEST REGION

Phone: (847) 498-4780

Cell: (847) 284-4747

wpeden@aesdd.com

Northwest Region

rdonnelly@aesdd.com

Phone: (503) 296-0711

Fax: (503) 296-0712

Texas Region

bmckenzie@aesdd.com

Phone: (972) 754-0673

Fax: (972) 937-3096

October 13, 2021

Vogel Properties, Inc., or their assigns
c/o Ms. Erin Vogel
Vice President
300 Paseo Tesoro
Walnut, CA 91789

Re: Phase I Environmental Site Assessment
Walnut Business Park Phase 6
Paseo Tesoro at Valley Blvd.
Walnut, CA 91789
Project No. 21004082

Dear Ms. Vogel:

In accordance with our accepted proposal, AES performed a walk-through survey of the above-referenced property on October 12, 2021. An electronic copy of the report is provided for your use. AES Due Diligence, Inc. is not affiliated with the client or any other parties to this transaction.

We appreciate the opportunity to provide consulting services to you. If you have any questions, please contact Richard E. Darwicki at our Orange County Regional office at (714) 996-7395 or our Corporate Office at (858) 569-0211.

Very truly yours,

AES DUE DILIGENCE, INC.

Robert Presta, MBA, President
Registered Environmental Assessor in the former EPA Program

RP:RED/lo
Enclosures

PHASE I ENVIRONMENTAL SITE ASSESSMENT

Prepared for

Vogel Properties, Inc., or their assigns



Phase I Environmental Site Assessment

Walnut Business Park Phase 6

Paseo Tesoro at Valley Blvd.

Walnut, CA 91789

October 13, 2021

Prepared by

AES Due Diligence, Inc.

Architectural/Environmental/Seismic Due Diligence Consultants

4542 Ruffner Street, Suite 330

San Diego, California 92111

(858) 569-0211 -Tel

AES Regional Offices

Midwest Region

(847) 498-4780

Mountain States

(303) 648-9897

Southern California

(949) 363-0058

Northwest Region

(503) 296-0711

Texas Region

(972) 754-0673

Northern California

(707) 996-5529

TABLE OF CONTENTS

EXECUTIVE SUMMARY

I.	IDENTIFICATION	3
II.	OBJECTIVE AND SCOPE	5
III.	PROPERTY DESCRIPTION	9
IV.	SITE HISTORY	13
V.	ENVIRONMENTAL SITE ASSESSMENT	16
VI.	DATABASE RECORDS REVIEW	19
VII.	ASTM NON-SCOPE ITEMS	28
VIII.	CONCLUSIONS	31
IX.	INTERVIEWS	33
X.	QUALIFICATIONS OF ENVIRONMENTAL PROFESSIONALS	34

ATTACHMENTS

Site Plan
Vicinity Map
Site Photographs
EDR Database Report
City Directory Abstract
Vapor Encroachment Screen
Historic USGS Topographic Maps
Aerial Photographs
ESA Questionnaire
1993 ALTA Survey
Certificate of Insurance
Letter of Engagement
Professional Profiles

EXECUTIVE SUMMARY

Walnut Business Park Phase 6
Paseo Tesoro at Valley Blvd.
Walnut, CA 91789
Project No. 21004082

ISSUE	ENVIRONMENTAL CONDITION IDENTIFIED						ASSESSMENT				
	NONE	REC	BER	CREC	HREC	<i>de minimis</i>	ACCEPTABLE	O&M	PHASE 2	PHASE 3	COST
Historic Use	X						X				
UST/AST	X						X				
Chemical Use, Storage or Disposal	X						X				
Waste Storage or Disposal	X						X				
PCBs	X						X				
Environmental Records Review	X						X				
REC on Adjoining Property	X						X				
Stains or Odors	X						X				
Solid Waste or Fill	X						X				
Septic Fields, Wells or Drywells	X						X				
Pits, Ponds, Lagoons	X						X				
Vapor Encroachment	X						X				
NON-SCOPE CONSIDERATIONS											
Asbestos			X				X				In place
Lead Based Paint						X	X				
Lead in Water	X						X				
Mold	X						X				
Wetlands	X						X				
Radon	X						X				

I IDENTIFICATION

Subject Site: Walnut Business Park Phase 6

Location: 310-360 Paseo Tesoro
20601 Valley Blvd.
Walnut, CA 91789

Observation Date: October 12, 2021

Site Contact: Ms. Erin Vogel
714.222.4224

Client: Vogel Properties, Inc., or their assigns

Reliance: This Report is for the exclusive use of Vogel Properties, Inc., or their assigns. No other party shall have the right to rely on any service provided by AES Due Diligence, Inc. without prior written consent.

Environmental Professional Statement

We declare that, to the best of our professional knowledge and belief, we meet the definition of Environmental Professional as defined in § 312.10 of 40 CFR 312. We have the specific qualifications based on education, training, and experience to assess a site of the nature, history, and setting of the subject site. We have developed and performed all appropriate inquiries in conformance with the standards and practices set forth in 40 CFR Part 312.

Prepared by:

Richard E. Darwicki
Environmental Professional



Reviewed by:

Stephen J. Baker
California Registered Geologist – California License # 4354



II OBJECTIVE AND SCOPE

Objective

The purpose of this Phase I Environmental Site Assessment is to identify recognized environmental conditions that may have an impact on the subject site, using readily available sources of information, interviews and field observations. It is our understanding the Client intends to sell the site.

Procedures

This Assessment is a Phase I Environmental Site Assessment (ESA) for the improvements located at Paseo Tesoro and Valley Blvd. in Walnut, CA 91789, performed in general accordance with ASTM Designation E 1527-13, *Standard Practice for Environmental Site Assessments: Phase I Environmental Site Assessment Process* and following the Scope of Work outlined in AES Due Diligence, Inc.'s proposal. AES Due Diligence, Inc. (AES) conducted on-site observations on October 12, 2021, interviewed site operations personnel and observed adjacent properties. Environmental Data Resources, Inc. (EDR) conducted database searches following ASTM guidelines. Such searches are generally limited to a radius of one mile from the subject site. Additionally, ASTM Non-Scope items are addressed in this Assessment, including Asbestos, Lead-Based Paint, Radon Gas, Mold, Wetlands and Lead in Drinking Water. No testing was conducted for ASTM Non-Scope items.

Limitations

The purpose of the Phase I ESA of the site is to address the range of contaminants within the scope of the Comprehensive Environmental Response, Compensation and Liability Act (CERCLA) and petroleum products. If requested by the Client, certain non-scope business environmental risks are addressed in the Assessment. The Phase I ESA is intended to allow the Client to satisfy one of the requirements to qualify for the innocent landowner defense, contiguous property Owner or bonafide prospective purchaser limitations on CERCLA liability: i.e. the practice that constitutes "all appropriate inquiry into the previous ownership and uses of the property consistent with good commercial or customary practice" as defined in 42 USC § 9601(35)(B). The Phase I ESA does not address whether requirements in addition to appropriate inquiry were met in order to qualify for CERCLA's innocent landowner defense.

The objectives of the Phase I ESA are as follows:

1. Evaluate if recognized environmental conditions (REC), controlled recognized environmental conditions (CREC), historic recognized environmental conditions (HREC) or *de minimis* environmental conditions are present on the site.
2. Provide sufficient documentation of sources, records and resources utilized in conducting the Phase I ESA.

3. Prepare a professional opinion regarding the presence of RECs at the site.

Special Terms and Conditions

The Phase I ESA is intended to reduce, but not eliminate, uncertainty regarding the potential for recognized environmental conditions in connection with the site.

A Phase I ESA attempts to identify the environmental conditions of the site and vicinity. Environmental conditions and regulations are subject to change and re-interpretation. Current conditions or regulatory requirements should not be assumed to continue to represent conditions at some future time. This Assessment represents AES's professional judgments and opinions based on information presented in this Assessment and no warranty, either expressed or implied, are contained herein.

Limitations and Exceptions of Assessment

The surface conditions of the site were noted by visual observations or information obtained during interviews. No physical testing, soil/groundwater sampling or laboratory analysis was included unless otherwise noted in the Assessment.

The executive summary was prepared for the convenience of the users of this Assessment. This summary does not contain all the information presented in this Assessment and, therefore, the entire Assessment should be read to assure all pertinent information is transmitted.

AES performed the Phase I ESA of the site in substantial conformance with the scope and limitations of ASTM E 1527-13, Standard Practice for Environmental Site Assessments: *Phase I Environmental Site Assessment Process* unless otherwise noted in the Assessment. Certain environmental conditions may exist on a site that are beyond the scope of the Standard but may warrant consideration. Per the Standard, this environmental site assessment is presumed to be valid for a specific time limit as defined in ASTM Designation E-1527-13.

AES utilized the following methods to complete the reconnaissance of the site. AES observed the site and adjoining properties for indicators of existing or potential recognized environmental conditions. The site walkover consisted of walking the site boundary and several transects across the site. For a site with buildings, the accessible areas of the buildings were entered and observed. Please note that AES did not look under floors, above ceilings or inside walls. The adjoining properties were observed from the periphery of the site, if possible. The observations were documented with representative photographs.

No limiting conditions were encountered during the course of the Phase I ESA.

Documents

Our Assessment represents our professional experience and judgment, and a good faith effort to obtain all available information. Documents and data provided by the Client, its designated representatives, or other interested parties, and consulted in the preparation of this Assessment, have been reviewed and may be referenced herein, with the understanding that AES assumes no responsibility or liability for their accuracy or for the withholding by any of the involved parties of any assessments or other information that could affect the transaction.

Intended Use

AES Due Diligence, Inc. is not affiliated with the borrower or any other parties to this transaction. This Assessment is intended to be used in its entirety. No portion of it may be deleted or used out of context without the written consent of AES. The opinions and information contained in this Assessment are time sensitive and represent our evaluation of the environmental site conditions at the time the services were provided. This Assessment was prepared for a limited use involving a single transaction, as set forth herein, and may not be used for any other purpose without the written consent of AES.

Proprietary Information

Field data, field notes, and other data and documents assembled by AES to produce this Assessment represent the work product of AES's training, experience and professional skill. This information belongs to and remains the property of AES Due Diligence, Inc.

Definitions

ASTM defines a Recognized Environmental Condition (REC) as “the presence or likely presence of a hazardous substance or petroleum products in, on, or at a property: 1) due to release to the environment; 2) under conditions indicative of a release to the environment; or 3) under conditions that pose a material threat of a future release to the environment.”

A Controlled Recognized Environmental Condition (CREC) is defined as “a recognized environmental condition resulting from a past release of hazardous substances or petroleum products that has been addressed to the satisfaction of the applicable regulatory authority (for example, as evidenced by the issuance of a no further action letter or equivalent, of meeting risk-based criteria established by regulatory authority), with hazardous substances or petroleum products allowed to remain in place subject to the implementation of required controls (for example, property use restrictions, activity and use limitations, institutional controls, or engineering controls).”

A Historic Recognized Environmental Condition (HREC) is defined as "a past release of any hazardous substances or petroleum products that has occurred in connection with the property and has been addressed to the satisfaction of the applicable regulatory authority or meeting unrestricted use criteria established by a regulatory authority, without subjecting the property to any required controls (for example, property use restrictions, activity and use limitations, institutional controls, or engineering controls)."

A *de minimis* environmental condition "generally does not present a threat to human health or the environment and that generally would not be the subject of an enforcement action if brought to the attention of appropriate government agencies." Conditions determined to be *de minimis* are not a REC.

Business Environmental Risk (BER) is a risk, which can have a material environmental or environmentally-driven impact on the business associated with the current or planned use of the parcel of commercial real estate, not necessarily limited to those environmental issues investigated in this Phase I ESA. Business environmental risk issues may involve addressing one or more non-scope considerations.

III PROPERTY DESCRIPTION

Site Visit and Interviews

On October 12, 2021, AES visited the subject site and reviewed the fixed facility. Ms. Erin Vogel, Vice President with Vogel Properties, Inc., accompanied Richard E. Darwicki of AES during the site visit.

AES observed the interiors and contents of representative occupied tenant spaces, common areas and maintenance areas and noted operations and activities at the subject site. AES looked for suspect asbestos-containing building materials, stored chemicals, underground and aboveground storage tanks, unusual surface appearance, wetlands and other issues that may indicate environmental conditions on the subject site. AES noted the location of on-site electrical power transformers and storm drainage structures where these were encountered. AES observed sites adjoining the subject site and areas within the immediate vicinity of the subject site.

AES photographed selected features at or near the subject site to support this written Assessment. The photographs are identified, described and appended to this Assessment.

Subject Site

The project is situated on a tract of land estimated to be approximately 4.48 acres. The original improvements were completed in 1978 and 1985.

According to the EDR Database Report the topography of the site is nearly level and slopes to the southeast. The site has a maximum surface elevation difference of approximately four feet. Additional slopes are provided around the improvements for storm water drainage. On-site storm water drainage is by sheet flow to catch basins and curb inlets connected to the Walnut storm sewer system.

The parking and driveway areas are concrete paved. Entry driveway aprons, rubbish dumpster pads, and public and private sidewalks are concrete paved.

Pad-mounted, utility company owned electrical transformers are provided on site. The Southern California Edison is the electrical supplier and is responsible for transformer-related incidents. Natural gas service is provided by the Southern California Gas. The site is provided with municipal water and sanitary sewer services from buried utilities along the adjacent thoroughfares.

Building

The property has six commercial single-story buildings. The Owner indicates that there is a total of 70,737 square feet (sf) of gross floor area. The site is occupied by multiple tenants. The 20601 Building was completed in 1978 and remaining buildings were built in 1985. Construction plans were not provided for review.

The project is a commercial complex built from concrete tilt-up and reinforced masonry construction supported on shallow foundations. The exterior walls are mostly composed of precast concrete tilt-up wall panels with painted surfaces. Building 20601 has exterior walls constructed of reinforced concrete masonry units (CMU) with textured surfaces. No basements are provided at the project. The buildings are provided with roof-mounted HVAC units. Heating and cooling are provided by packaged electric heat pump units or packaged gas-heat/electric cooling HVAC units. The floor treatments vary but typically consist of ceramic tile, vinyl tile, sheet vinyl and/or carpeting. The walls are finished with painted gypsum board with various tenant wall treatments added. The ceilings consist of suspended acoustical tiles or painted/textured gypsum board.

Adjoining Properties

Properties immediately adjoining the subject site are listed in the following table. The adjoining properties are located in Walnut, CA 91789.

Adjoining Properties			
Name	Operation	Direction from Site	Concerns
Vogel Corp. Offices 300 Paseo Del Prado	Contractor yard/Office	Northwest	UST
Connect Pro & Horettek 20515-20535 Carrey Road	Computer equipment and Software	North	None
Enterprise 20615 Valley Blvd.	Car Rental	East	None
Stanley and VA Flooring 20621 Valley Blvd.	Retail Shops	East	None
Distributors, LLC 20625 Valley Blvd.	Offices	East	None
China Parcel Service Element Group 301-307 Paseo Tesoro	Warehouse	Southwest	None
Be Smart, Get Prepared 323 Paseo Tesoro	Warehouse	Southwest	None

Adjoining Properties			
Name	Operation	Direction from Site	Concerns
Sonix Group 333 Paseo Tesoro	Offices	Southwest	None
VTC 345 Paseo Tesoro	Offices	Southwest	None
Imagination Design 20575-20595 Valley Blvd.	Studios	Southwest	None
Valley Blvd. with railroad tracks and San Jose Creek beyond	-	Southeast	None

Because of the controlled surface drainage and the predominantly non-hazardous uses on the adjoining properties, they do not, in our opinion, pose a significant environmental risk to the subject site. The above referenced sites with environmental concerns are discussed in the Environmental Records Review section of this Report.

Vicinity

AES observed other properties located near the subject site for current uses or conditions that might be environmentally significant. The local area properties observed by AES did not appear to be engaged in environmentally significant activities.

Topography and Hydrogeology

AES reviewed the United States Geological Survey (USGS) Topographic Map, which indicates that the subject site is approximately 524 feet above mean sea level. AES observed that the general drainage flows in a southeasterly direction across the surface of the site. No substantial grade changes appear to have been made to the subject site when compared to the topography of surrounding sites. A copy of the USGS topographic map that covers the subject site is appended.

AES did not observe site grading activities at the site.

Geology and Surficial Soils

According to the EDR Database Report, the subject site is located above Cenozoic era stratified sequence bedrock. The depth to bedrock is unknown.

According to the information obtained through the EDR Database Report, the subject site is located in an area of Urban land soils. These soil types have permeability and would be expected to have susceptibility as a result of surface spreading of wastes, depending upon local soil conditions.

Surface and Ground Water Flow

The regional surface water flows in a southwesterly direction according to the EDR Database Report. The ground water flow in the area is assumed to be to the southwest. The depth to ground water is unknown.

IV SITE HISTORY

No prior Environmental Reports were provided to AES for review. AES conducted a limited historical review regarding the subject site. The following summarizes AES's review of readily available historical records and maps gathered from government agencies and commercial enterprises regarding the subject site history and use. This should not be considered a listing of all available information.

Interviews

Ms. Vogel had personal knowledge of the uses of the subject site prior to the construction of the current improvements in 1978 and 1985. She indicated that the site was previously used as farm or ranch land. A completed and signed Environmental Questionnaire is appended.

Building Department Records Review

According to Vogel Properties records, the 20601 Valley Boulevard Building was built in 1978 and the Paseo Tesoro buildings were built in 1985.

Regulatory Agency File Review

No Freedom of Information Act requests were filed. No issues requiring a request for agency file review were found.

Aerial Photograph and Historical Map Review

Aerial photographs are reviewed to identify past site use and areas of environmental concern on the subject site. AES has reviewed aerial photographs of the subject site. The photographs were obtained from E Data Resources. Copies of the aerial photographs that were obtained and reviewed by AES are appended. Please see chart below for the specific dates and description summary.

Beginning in the 1860s, the Sanborn Fire Insurance Company, and others, prepared maps that depict site improvements and commercial activities in many metropolitan areas in the United States. AES attempted to obtain fire insurance maps, specific to the site, to review as part of this Phase I Environmental Site Assessment. According to EDR, no Sanborn Maps were produced for this site.

Historical maps provide information concerning historical site boundaries and improvements. Historic Topographic Maps were reviewed for the site; please see the chart below for enumeration of years and findings.

The historical maps reviewed were obtained from EDR and are appended.

Site History Summary		
Date	Record Type	Land Use
1894	Historical Topographic Map	Undeveloped land
1898	Historical Topographic Map	Undeveloped land
1904	Historical Topographic Map	Undeveloped land
1925	Historical Topographic Map	Undeveloped land
1928	Aerial Photograph	Agricultural uses
1938	Aerial Photograph	Agricultural uses
1948	Aerial Photograph	Agricultural uses
1952	Historical Topographic Map	Agricultural uses
1953	Aerial Photograph	Agricultural uses
1964	Aerial Photograph	Agricultural uses
1964	Historical Topographic Map	Agricultural uses
1972	Aerial Photograph	Agricultural uses
1972	Historical Topographic Map	Agricultural uses
1977	Aerial Photograph	Agricultural uses
1981	Aerial Photograph	20601 Valley building in place
1981	Historical Topographic Map	No buildings shown
1989	Aerial Photograph	Current structures
1989	Historical Topographic Map	Undeveloped land
1995	Aerial Photograph	Current structures
2005	Aerial Photograph	Current structures
2009	Aerial Photograph	Current structures
2012	Aerial Photograph	Current structures
2012	EDR Topographic Map	EDR Reference map
2016	Aerial Photograph	Current Structures

Based on AES's interpretation of the available documentation noted above the first developed and historic site use was primarily agricultural or ranchland uses. No evidence of long-term fill activity, surface scarring, staining or other issues of environmental concern were visible in the aerial photographs during the review process.

Directories

EDR provided city directory information concerning historical site ownership and use. City Directories were reviewed for the years 1920 to 2015. No issues of environmental concern were found in the city directories.

Title Records Review

A title records review, or chain-of-title, can be used to identify prior ownership of a property and to evaluate previous activities or operations in terms of environmental significance. Significant easements, covenants, restrictions and environmental liens may be indicated in title records. A chain-of-title regarding the subject site was not provided to AES for review as part of this Phase I Environmental Site Assessment.

Document Review

No documents were provided for review.

Data Gaps

The history and land use of the subject site has been determined by review of available historical aerial photographs, city directories, old topographic maps, personal interviews, public agency records, and other available resources. This history has been extended back as far as "it can be shown that the property contained structures or from the time the property was first used for residential, agricultural, commercial, industrial or governmental purposes." Necessary and available historical resources (aerial photographs, fire insurance maps, USGS topographic maps, historical city directories, building department records, zoning/land use records, interviews, etc.) were reviewed to establish a thorough land use history in order to identify historical environmental conditions. The following is a list of data gaps (insufficient data) and associated potential environmental significance:

No Data Gaps (insufficient data) were identified by AES.

V ENVIRONMENTAL SITE ASSESSMENT

Fixed Facilities Review

The improvements observed by AES on October 12, 2021, were reported to have been completed in 1978 and 1985. Minor repair activities to meet maintenance requirements and repair needs are ongoing. No asbestos containing materials or lead-based paints were utilized in the recent improvements.

Ms. Vogel stated that landscape maintenance services are performed by outside contractors. No landscape equipment is stored on the subject site. Neither automotive nor landscape equipment is maintained at the subject site.

Site Tenant Activities

AES reviewed the current tenant for operations that may use regulated materials or generate waste products. AES observed the accessible interior and exterior common areas and maintenance areas. The site is occupied by multiple tenants. Interview remarks by Ms. Vogel indicated that this facility is fully occupied.

AES confirmed the nature of tenant activities in the buildings, which primarily consists of commercial uses. AES observed the activities at sample areas of the buildings, including Suites 20601 310, 340 and 360.

Upon review of the activities at the above locations, AES found no specific environmental concerns regarding these operations.

On-Site Chemical and Petroleum Product Storage

AES looked for chemicals, hazardous substances, petroleum-based fuels and lubricants, and janitorial and cleaning supplies stored on the subject site. No other chemicals or hazardous substances were observed on the subject site other than shelf quantities of commonly available janitorial and cleaning supplies.

Waste Disposal Practices

AES identified the current wastes generated at the subject site. According to Ms. Vogel and AES's observations, general and recycled wastes are disposed of from the subject site. Areas of waste storage appeared to be well kept and free of debris.

General wastes are collected, placed in a dumpster, removed from the subject site on an as-needed basis, and disposed by Valley Vista Services.

Underground and Aboveground Storage Tanks

Owners and operators of certain USTs are required to register those USTs with the state agency responsible for administering the federally mandated UST program. A search of the list of registered USTs in California, prepared by EDR, showed that there are no registered USTs located on the subject site.

AES interviewed Ms. Vogel regarding the presence of USTs and ASTs on the subject site. Ms. Vogel stated that there are no registered USTs and no registered ASTs located on the subject site. There are no records of USTs and no records of ASTs on the subject site.

AES interviewed Ms. Vogel regarding the past use of heating fuels on the subject site to ascertain whether USTs or ASTs may have been utilized on site for the storage of heating fuels or oils. Ms. Vogel stated that to her knowledge the improvements have always been heated by electricity or natural gas. AES's observations confirmed the nature of the current heating systems at the subject site.

AES visually observed the subject site for surficial evidence of USTs and ASTs. AES did not observe evidence of USTs or ASTs at the subject site.

Polychlorinated Biphenyls (PCBs)

Federal regulations put into effect following the Toxic Substances Control Act (TSCA) require that electrical transformers be labeled to identify their PCB content. Manufacture and distribution of PCBs was banned in 1979. Transformer owners are responsible for compliance with all applicable regulations governing those transformers, including maintenance of the transformer and any remediation work resulting from a transformer-related incident.

Pad-mounted, utility company owned electrical transformers are provided on site. The observed electrical transformers appeared to be in good condition with no visible leaks. Areas around the electrical transformers exhibited no signs of visible staining or abnormal appearance. AES did not observe any labels on the electrical transformers identifying the PCB content.

Based on utility ownership and no observed leaks, AES recommends no further action with regard to PCBs in transformers.

Exterior Surface Condition

AES observed the exterior surface of the subject site. It is estimated that 90% of the subject site surface was covered by improvements and pavement. AES's observation of the site soil surfaces was therefore limited to the landscaped areas.

None of the historical documentation reviewed, indicated that the subject site was previously utilized as a quarry and/or solid waste disposal facility.

No pits, ponds or lagoons were observed at the subject site during the site visit. No areas of distressed or dead vegetation, surface depressions or surface stains attributed to chronic leaks or spills were observed during the site visit.

Interior Surface Condition

AES observed portions of the interior surfaces of the buildings for evidence of unusual conditions. We found no evidence of unusual conditions in the areas we observed.

Vapor Encroachment Condition (VEC)

A Vapor Encroachment Screening was performed for the subject site following the guidelines of ASTM E2600-15, Tier 1 Vapor Encroachment Screening. The screening consists of an initial search of all standard government record databases and EDR's proprietary historical records related to former dry cleaners, gas stations and manufactured gas plants within the 1/3-mile radius (default Area of Concern-AOC). Based on local ground water flow direction knowledge, AES reduced the AOC by the Buonicore Method. Individual facilities within the remaining AOC were evaluated.

Based on this evaluation, a VEC can be ruled out because a VEC does not exist or is not likely to exist.

VI DATABASE RECORDS REVIEW

Environmental Records Review

An environmental records database search report dated September 24, 2021, was provided by Environmental Data Resources (EDR). A copy of EDR's report is appended. The following discussion excerpts specific items from the report that deserve additional description.

In addition to the mapped sites in the EDR report, there may also be a list of unmapped sites. These are reported database sites that, due to incomplete addressing information, could not be accurately plotted by EDR. In an attempt to locate all unmappable sites, AES compared each address provided on the unmappable site list to known addresses of the site and vicinity and attempted to locate unmappable sites during reconnaissance of the vicinity. AES concludes that no unmappable sites were identified that meet the search radius criteria of the scope of work and are considered to be environmentally significant to the subject site.

Superfund Enterprise Management System (SEMS) – Formerly Comprehensive Environmental Response, Compensation and Liability Information System (CERCLIS)

Since 1982, the U.S. EPA has maintained lists of contaminated sites under the federal Superfund Program in accord with the Comprehensive Environmental Response, Compensation and Liability Act of 1980 (CERCLA). The U.S. EPA discovers these sites from citizen reports, routine inspection of hazardous waste generators, treatment, storage and disposal facilities, and reporting requirements.

Superfund Enterprise Management System (SEMS) tracks hazardous waste sites, potentially hazardous waste sites, and remedial activities performed in support of EPA's Superfund Program across the United States. The list was formerly known as CERCLIS, renamed to SEMS by the EPA in 2015. The list contains data on potentially hazardous waste sites that have been reported to the USEPA by states, municipalities, private companies and private persons, pursuant to Section 103 of the Comprehensive Environmental Response, Compensation, and Liability Act (CERCLA). This dataset also contains sites which are either proposed to or on the National Priorities List (NPL) and the sites which are in the screening and assessment phase for possible inclusion on the NPL.

Review of the SEMS list provided by EDR identifies no SEMS sites within the approximate minimum search distance of one-half mile from the subject site.

Federal CERCLIS-NFRAP List (SEMS Archive)

CERCLA sites designated No Further Remedial Action Planned (NFRAP) have been removed from CERCLIS. CERCLIS-NFRAP sites may be where, following an initial investigation, no contamination was found, contamination was removed quickly without the need for the site to be placed on the National Priorities List (NPL), or the contamination was not serious enough to require Federal Superfund action or NPL consideration. CERCLIS-NFRAP sites, however, may continue to represent a concern to local or state regulators. CERCLIS-NFRAP was renamed to SEMS Archive by the EPA in 2015.

Review of the SEMS Archive list provided by EDR identifies no SEMS Archive sites within the approximate minimum search distance of one-half mile from the subject site.

National Priorities List

The U.S. EPA maintains this list as a subset of CERCLIS, identifying over 1,200 CERCLA sites for priority cleanup under the Superfund Program. Once sites have been designated on the CERCLIS list, the U.S. EPA uses its Hazard Ranking System to determine the potential risks of those sites to human health and the environment. Only the sites that present the greatest risk are added to the NPL, which qualifies the sites to receive CERCLA remedial funding.

Review of the NPL list provided by EDR identifies no NPL sites within the approximate minimum search distance of one mile from the subject site.

RCRA – Generators

The U.S. EPA's RCRA (Resource Conservation and Recovery Act, 42 U.S.C. '6991 *et seq.*) Program identifies and tracks hazardous waste from the point of generation to the point of disposal. Generators are also listed in the FINDS database.

Review of the RCRA LQ-Generator list provided by EDR identifies no RCRA LQ-Generator sites adjacent to or at the subject site.

Review of the RCRA SQ-Generator list provided by EDR identifies a total of twelve RCRA-SQG sites listed. There is one former RCRA-SQG facility on the subject site and there are no RCRA-SQG facilities on adjoining properties.

The above referenced RCRA SQ-Generator facilities were evaluated based on the following criteria: violator status, area geology, gradient relationship and separation distance. Based on this evaluation, and due to their regulated nature, it is believed that this does not represent an environmental concern to the subject site.

RCRA - Treatment, Storage, Disposal Facilities (TSD)

The Resource Conservation and Recovery Act Information System (RCRIS) is a compilation of selective information on facilities that generate, store, transport, treat or dispose of hazardous waste. Inclusion of a facility on the RCRIS database is not necessarily an indication of an environmental problem.

Review of the RCRIS-TSD list provided by EDR identifies no RCRIS-TSD sites within the approximate minimum search distance of one mile from the subject site.

Emergency Response Notification System (ERNS)

The ERNS is a compilation of reported releases of hazardous substances into the environment. The database contains information from Spill reports made to federal authorities, including the U.S. EPA, the U.S. Coast Guard, the National Response Center, and the U.S. Department of Transportation.

Review of the ERNS list provided by EDR identifies no ERNS listings adjacent to or at the subject site.

Underground Storage Tanks (USTs)

Certain USTs are regulated under the RCRA Act and must be registered with the state agency responsible for administering the UST program. USTs are also listed in the CA FID database. Inclusion of a facility on the UST database is not necessarily an indication of an environmental problem.

Review of the list provided by EDR identifies a total of five sites within a search radius of one-quarter mile. There are no facilities on the subject site and there is one facility on adjoining properties. The adjoining facility is:

<u>Equal/Higher Elevation</u>	<u>Address</u>	<u>Direction / Distance</u>
<i>VOGEL PROPERTIES INC</i> Facility Id: 19005183 Status: A	<i>300 PASEO TESORO</i>	<i>N 0 - 1/8 (0.016 mi.)</i>

The above referenced facilities were evaluated based on the following criteria: violator status, area geology, gradient relationship and separation distance. Based on this evaluation, and due to their regulated nature, it is believed that this does not represent an environmental concern to the subject site.

Leaking tanks are discussed in the following section.

Leaking Underground Storage Tanks (LUSTs)

LUST records contain an inventory of reported leaking underground storage tank incidents. Not all states maintain these records, and the information stored varies by state. LUSTs are also listed in the CORTESE database.

Review of the list provided by EDR identifies a total of fourteen sites within the ASTM standard minimum search distance of one-half mile from the subject site. There are no facilities on the subject site and there are no facilities on adjoining properties. All of the sites are closed cases.

The above referenced facilities were evaluated based on the following criteria: violator status, area geology, gradient relationship, and separation distance. Based on this evaluation, and due to their regulated nature, it is believed that this does not represent an environmental concern to the subject site.

Solid Waste Facilities/Landfills (SWF/LS)

Solid waste records typically contain an inventory of solid waste disposal facilities or landfills in a particular state. Depending on the state, these may be active or inactive facilities or open dumps that failed to meet RCRA Section 2004 criteria for solid waste landfills or disposal sites.

Review of the list provided by EDR identifies no sites within the approximate minimum search distance of one-half mile from the subject site.

EnviroStor

The Department of Toxic Substances Control's (DTSC's) Site Mitigation and Brownfields Reuse Program's (SMBRP's) EnviroStor database identifies sites that have known contamination or sites for which there may be reasons to investigate further. The database includes the following site types: Federal Superfund sites (National Priorities List (NPL)); State Response, including Military Facilities and State Superfund; Voluntary Cleanup; and School sites. EnviroStor provides similar information to the information that was available in CalSites, and provides additional site information, including, but not limited to, identification of formerly contaminated properties that have been released for reuse, properties where environmental deed restrictions have been recorded to prevent inappropriate land uses, and risk characterization information that is used to assess potential impacts to public health and the environment at contaminated sites.

Review of the list provided by EDR identifies no sites within the approximate minimum search distance of one mile from the subject site.

DEED (Institutional Controls)

Site Mitigation and Brownfield's Reuse Program Facility Sites with Deed Restrictions & Hazardous Waste Management Program Facility Sites with Deed / Land Use Restriction. The DTSC Site Mitigation and Brownfield's Reuse Program (SMBRP) list includes sites cleaned up under the program's oversight and generally does not include current or former hazardous waste facilities that required a hazardous waste facility permit. The list represents deed restrictions that are active. Some sites have multiple deed restrictions. The DTSC Hazardous Waste Management Program (HWMP) has developed a list of current or former hazardous waste facilities that have a recorded land use restriction at the local county recorder's office. The land use restrictions on this list were required by the DTSC HWMP as a result of the presence of hazardous substances that remain on site after the facility (or part of the facility) has been closed or cleaned up. The types of land use restriction include deed notice, deed restriction, or a land use restriction that binds current and future owners.

Review of the list provided by EDR identifies no sites within the approximate minimum search distance of one mile from the subject site.

California Hazardous Material Incident Reporting System (CHMIRS)

The California Office of Emergency Services database contains reported information on incidents involving accidental releases or spills of hazardous materials.

Review of the list provided by EDR identifies no listings at the subject site.

Hazardous Waste and Substances Sites List (CORTESE)

The Cal-EPA publishes a listing of potential and confirmed hazardous waste sites throughout the State of California. Under California Government Code Section 65962.5, these sites are submitted to the Cal-EPA by the State Department of Health Services, State Water Resources Control Board, the Integrated Waste Management Board and the Department of Toxic Substances Control.

The database identifies public drinking water wells with detectable levels of contamination, hazardous substance sites selected for remedial action, sites with known toxic material identified through the abandoned site assessment program, sites with USTs having a reportable release, and all solid waste disposal facilities from which there is a known migration.

Review of the list provided by EDR identifies a total of eleven sites within the ASTM standard minimum search distance of one-half mile from the subject site. The sites are also listed under the LUST heading above.

The above referenced facilities were evaluated based on the following criteria: violator status, area geology, gradient relationship and separation distance. Based on this evaluation, and due to their regulated nature, it is believed that this does not represent an environmental concern to the subject site.

VCP (Voluntary Cleanup Program)

Contains low threat level properties with either confirmed or unconfirmed releases and the project proponents have requested that DTSC oversee investigation and/or cleanup activities and have agreed to provide coverage for DTSC's costs.

Review of the list provided by EDR identifies no listings adjacent to or at the subject site.

Hazardous Waste Information System (HAZNET)

The California Department of Health Services, Toxic Substances Control Division, has developed and maintained lists of hazardous waste generators and hazardous waste treatment, storage and disposal facilities in the State of California, in accordance with the Hazardous Waste Control Law (California Health and Safety Code Section 25100 *et seq.*) And the Hazardous Waste Management Act of 1976 (California Health and Safety Code Section 25179.1 *et seq.*). Inclusion of a facility in the HAZNET list is not necessarily an indication of an environmental problem.

Additionally, the California Health and Safety Code requires all counties to prepare and submit hazardous waste management plans. To assist the counties, the Toxic Substances Control Division maintains lists containing hazardous waste generation and disposal data within each county. The Toxic Substances Control Division has assembled this information from manifest reports required from hazardous waste generators. This database currently lists over 20,000 facilities in the State of California.

Review of the list provided by EDR identifies a total of five listings on the subject site at two addresses, 354 Paseo Tesoro (former tenant), two listings for former tenant Walnut Valley collision/Autobody at 20601 Valley Blvd. and two listings for Caliber Collision at the same address.

Caliber Collision properly stores and disposes of automotive wastes and water-based paints as part of their operation.

The above referenced facilities were evaluated based on the following criteria: violator status, area geology, gradient relationship and separation distance. Based on this evaluation, and due to their regulated nature, it is believed that this does not represent an environmental concern to the subject site.

Historic USTs

The Hazardous Substance Storage Container Database is a historical listing of former UST sites that are closed and typically not listed with the current UST sites.

Review of the list provided by EDR identifies a total of four sites. There are no facilities on the subject site and there are two facilities on adjoining properties.

<u>Equal/Higher Elevation</u>	<u>Address</u>	<u>Direction / Distance</u>
<i>VOGEL PROPERTIES INC</i> Facility Id: 00000004931	<i>300 PASEO TESORO</i>	<i>WNW 0 - 1/8 (0.016 mi.)</i>
<i>VOGEL PROPERTIES INC</i> <i>ERIC HENN PROPERTY</i> PACIFIC FENCE CO. Facility Id: 00000050456	<i>300 PASEO TESORO</i> <i>20522 CARREY RD E</i> 20522 CARREY RD	<i>WNW 0 - 1/8 (0.016 mi.)</i> <i>NNW 1/8 - 1/4 (0.135 mi.)</i> NNW 1/8 - 1/4 (0.135 mi.)

The above referenced facilities were evaluated based on the following criteria: violator status, area geology, gradient relationship and separation distance. Based on this evaluation, and due to their regulated nature, it is believed that this does not represent an environmental concern to the subject site.

EDR Historical Auto Service Stations

EDR Historical Auto Stations: EDR has searched selected national collections of business directories and has collected listings of potential gas station/filling station/service station sites that were available to EDR researchers. EDR's review was limited to those categories of sources that might, in EDR's opinion, include gas station/filling station/service station establishments. The categories reviewed included, but were not limited to gas, gas station, gasoline station, filling station, auto, automobile repair, auto service station, service station, etc.

Review of the list provided by EDR identifies no listings adjacent to or at the subject site.

Dry Cleaners and EDR Historical Dry Cleaners

This database provides a list of drycleaner facilities that have EPA ID numbers. These facilities have certain SIC codes including power laundries, family and commercial; garment pressing and cleaner's agents; linen supply; coin-operated laundries and cleaning; dry cleaning plants, except rugs; carpet and upholstery cleaning; industrial launderers and laundry and garment services.

Review of the list provided by EDR identifies only one site, Lemon Creek Cleaners. There are no facilities on the subject site and there are no facilities on adjoining properties. The site is listed on South Lemon Avenue but is actually located at North Lemon Avenue, approximately 0.5 miles to the northwest.

The above referenced facility was evaluated based on the following criteria: violator status, area geology, gradient relationship and separation distance. Based on this evaluation, and due to their regulated nature, it is believed that this does not represent an environmental concern to the subject site.

EDR Historical Cleaners: EDR has searched selected national collections of business directories and has collected listings of potential dry cleaner sites that were available to EDR researchers. EDR's review was limited to those categories of sources that might, in EDR's opinion, include dry cleaning establishments. The categories reviewed included, but were not limited to dry cleaners, cleaners, laundry, Laundromat, cleaning/laundry, wash & dry etc.

Review of the list provided by EDR identifies no Historical Dry Cleaner listings adjacent to or at the subject site.

Waste Management Unit Database System (WMUDS/SWAT)

The California Integrated Waste Management Board maintains an inventory list of both open as well as closed and inactive solid waste disposal facilities and transfer stations in accordance with the Solid Waste Management and Resource Recovery Act of 1972, California Government Code Section 2.66790(b). Generally, the California Integrated Waste Management Board learns of locations of disposal facilities through permit applications and from local enforcement agencies. The Waste Management Unit Database System is used by the California Water Resources Control Board and the Regional Water Quality Control Boards for program tracking and inventory of waste management units.

Review of the latest WMUDS/SWAT listing identifies no WMUDS/SWAT facilities within the approximate minimum search distance of one-half mile from the subject site.

Manufactured Gas Plants (MGP)

Manufactured Gas Plants produced combustible gas for urban use prior to the widespread use and pipeline distribution of natural gas in the 1950s. The main fuels used in production of this gas were coke, coal and oil; the by-products of this manufacturing process include a variety of tars, sludge and other chemicals. MGP sites tend to have subsurface contamination due to the common practice of disposing of the waste products on site.

Review of the MGP list provided by EDR identifies no MGP sites within the approximate minimum search distance of one mile from the subject site.

US Brownfields

Included in the listing are brownfields properties addresses by Cooperative Agreement Recipients and brownfields properties addressed by Targeted Brownfields Assessments. Targeted Brownfields Assessments-EPA's Targeted Brownfields Assessments (TBA) program is designed to help states, tribes, and municipalities minimize the uncertainties of contamination often associated with brownfields. Under the TBA program, EPA provides funding and/or technical assistance for environmental assessments at brownfields sites throughout the country. Targeted Brownfields Assessments supplement and work with other efforts under EPA's Brownfields Initiative to promote cleanup and redevelopment of brownfields.

Review of the list provided by EDR identifies no sites within the approximate minimum search distance of one-half mile from the subject site.

Federal Superfund Lien Searches

A Federal CERCLA ("Superfund") lien can only exist by operation of law at any site or property at which EPA has spent Superfund monies. These monies are spent to investigate and address releases and threatened releases of contamination. CERCLA provides information as to the identity of these sites and properties.

Review of the list provided by EDR identifies no listings at the subject site.

In, addition, there are no Federal, State or non-priority liens on the subject property listed in the EDR Database Report or Activity and Use Limitations (AULs) associated with the subject site.

VII ASTM NON-SCOPE ITEMS

Asbestos

In 1977, the U.S. EPA acted to eliminate friable asbestos from building materials. Friable materials are defined as those that can be crushed or reduced to powder by hand pressure. Materials do not have to be damaged to be identified as friable. Additionally, the United States Occupational Safety and Health Administration (OSHA) now requires certain untested materials to be presumed to contain asbestos for buildings constructed prior to 1981.

During the site visit, AES observed reasonably accessible interior areas of the buildings for the existence and condition of suspect ACM. Construction plans were not provided for review. Asbestos can be identified only by specialized equipment and not by the unaided human eye. The site visit was not intended to be a comprehensive search for all ACM at the subject site.

Based on the construction date of 1978 and 1985, and our observations, the 1978 building is suspect for materials containing asbestos. The suspect materials include: spray acoustical ceiling materials, vinyl floor tiles, drywall mud, and floor or roof mastics. Some of the suspect materials may be hidden or covered during remodeling.

The suspect materials are non-friable and in good condition and can be maintained under an Asbestos Operations and Maintenance (O&M) Plan to maintain the suspect materials in place.

Vogel Properties has an Asbestos Operations and Maintenance (O&M) Plan to maintain the suspect materials in place. AES recommends continued use of the Asbestos Operations and Maintenance (O&M) Plan.

Therefore, prior to any renovation, remodeling or demolition of areas considered to be suspect-ACM, per the EPA's definition, AES recommends that limited testing be performed to determine if asbestos is present on the subject site. Any disturbance of areas considered to be ACM is governed by certain local, state, and/or federal regulations and should not be attempted without contacting the appropriate agency. Additionally, if ACM is to be removed, a qualified, licensed asbestos abatement contractor should be consulted.

Lead-Based Paint

In 1978, the Consumer Product Safety Commission banned the use of lead as an additive in paint. During the site visit, accessible areas were observed for evidence of damaged and/or peeling paint. In general, the painted surfaces appeared to be in good condition. Based on the construction date of 1978, and our on-site observations the 20601 building is suspect for containing lead-based paint. As the improvements are used for non-residential purposes, the presence of lead-based paint is considered to be a *de minimis* environmental condition.

Potable Water Supply

The subject site is serviced by a municipally operated, public water system, which is regulated by the Safe Drinking Water Act of 1974. This Act requires that public water supplies be tested for the presence of lead in water. AES contacted the local water utility company, the Walnut Valley Water District, regarding the results of water tests. The utility company reports that the lead content of the water is below the U.S. EPA action level of 0.015 milligrams per liter.

Radon Gas

Radon gas is a naturally occurring, colorless, odorless gas that is the by-product of the decay of radioactive materials found within bedrock and soil. Radon gas enters buildings through cracks, structural joints, and plumbing openings in floor levels that are in direct contact with the soil. Radon gas, when inhaled, has been found to be carcinogenic in some humans. The U.S. EPA recommended action level for radon gas is 4.0 pCi/L (picoCuries per liter).

The State of California, in conjunction with the U.S. EPA, has conducted residential screening tests in Los Angeles County. The results of that screening indicate that Los Angeles County is predicted to have an average indoor radon screening level of 0.933 pCi/L, with 100% of tests less than 4.0 pCi/L.

AES reviewed the U.S. EPA's Map of Radon Zones for California, which identifies Los Angeles County as being within radon zone 2. Counties within radon zone 2 have a predicted average indoor radon gas screening level of between 2 pCi/L and 4 pCi/L.

Based on the literature reviewed, it is our opinion that the risk of radon gas accumulation is not a significant environmental concern at the subject site.

No sampling or analytical testing of ASTM Non-Scope items was conducted.

Wetlands

AES did not observe ponded water, flowing water, saturated soils or hydrophytic vegetation at the subject site.

Mold

AES observed portions of the exposed exterior and interior material surfaces of the improvements for signs of mold and/or mildew and none was observed. Based on the condition of these surfaces, the general quality of the exterior details to keep moisture out of the buildings and the general interior air quality observed in the improvements without the assistance of specialized testing equipment, mold and/or mildew were not an environmental concern to the subject property at the time of our site visit.

Please note that AES did not perform any probes behind surface materials, use moisture meters to test materials or use specialized equipment to test air quality for signs of existing mold and/or mildew. If further confirmation is required for determining if mold and/or mildew is present in the subject improvements AES recommends that a qualified Industrial Hygienist be retained to perform the necessary industry standard tests and provide a report of their findings.

VIII CONCLUSIONS

Findings and Opinion

AES completed a Phase I ESA for the site in substantial conformance with the scope and limitations of the Standard. Any exceptions to, or deletions from, the Standard are described in the Assessment.

Historical Recognized Environmental Conditions (HRECs)

Based on site observations, interviews and review of available documents and the database records search, AES concludes that no HRECs were identified at the subject site. AES recommends no additional investigation at this time.

Current Recognized Environmental Conditions (RECs)

Based on site observations, interviews and review of available documents and the database records search, AES concludes that no RECs were identified at the subject site. AES recommends no additional investigation at this time.

Business Environmental Risk (BER)

Based on site observations, interviews and review of available documents and the database records search, AES concludes that one *BER* was identified at the subject site. Based on the construction dates, and our observations the 1978 building is suspect for materials containing asbestos. The suspect materials are non-friable and in good condition and can be maintained under an Asbestos Operations and Maintenance (O&M) Plan to maintain the suspect materials in place. AES recommends continued use of the in place Asbestos Operations and Maintenance (O&M) Plan.

Controlled Recognized Environmental Conditions (CREC)

Based on site observations, interviews and review of available documents and the database records search, AES concludes that no CRECs were identified at the subject site. AES recommends no additional investigation at this time.

de minimis Environmental Conditions

Based on site observations, interviews and review of available documents and the database records search, AES concludes that one *de minimis* conditions was identified at the subject site. Based on the date of construction, the 1978 the 20601 building is suspect for containing lead-based paint. The buildings are used for non-residential purposes; therefore, AES recommends no additional investigation at this time.

Conclusions

We have performed a *Phase I Environmental Site Assessment* in conformance with the scope and limitations ASTM Practice E 1527-13 of South Lemon Ave. At Valley Blvd. Walnut, California 91789, the *property*. Any exceptions to or deletions from, this practice are described in Section II of this *report*. This assessment has revealed no evidence of *Recognized Environmental Conditions, Historical Recognized Environmental Conditions or Controlled Recognized Environmental Conditions* with the *property*.

However, based on site observations, interviews and review of available documents and the database records search, AES concludes that one *BER* was identified at the subject site. Based on the construction dates, and our observations the 1978 building is suspect for materials containing asbestos. The suspect materials are non-friable and in good condition and can be maintained under an Asbestos Operations and Maintenance (O&M) Plan to maintain the suspect materials in place. AES recommends continued use of the in place Asbestos Operations and Maintenance (O&M) Plan.

AES recommends no additional investigation at this time.

IX INTERVIEWS

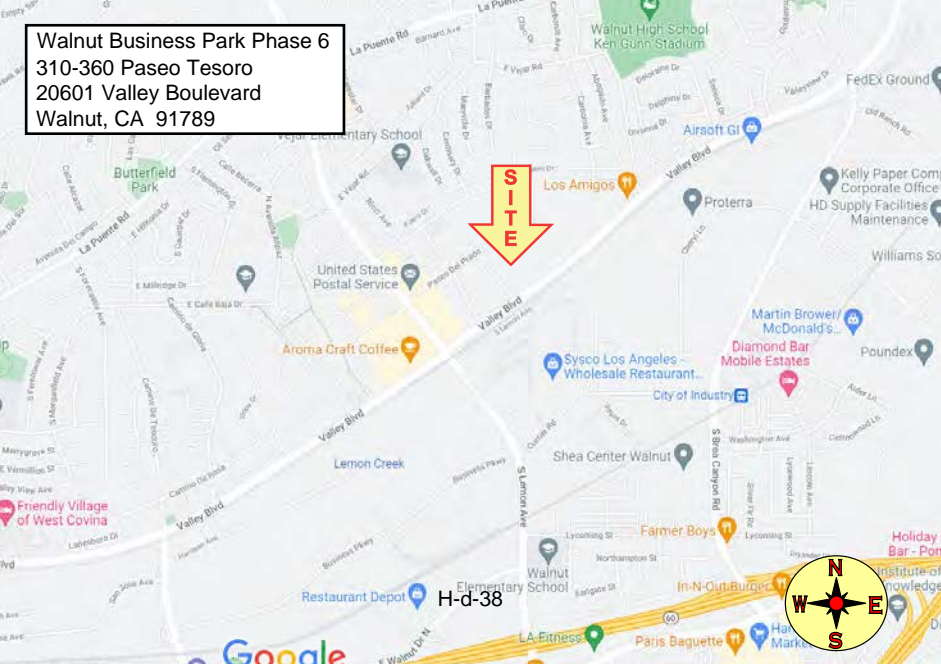
<u>Name</u>	<u>Title/Affiliation</u>	<u>Phone</u>
Ms. Erin Vogel	Vice President Vogel Properties, Inc.	714.222.4224
Mr. William Vogel II	President Vogel Properties, Inc.	714.932.2750
Staff	City of Walnut	909.595.7543
Website	State Water Resources Control Board http://geotracker.waterboards.ca.gov/	
Website	Oil Gas and Thermal Resources http://www.conservation.ca.gov/dog/	
Website	Los Angeles County Assessor http://assessor.co.la.ca.us/extranet/DataMaps/Pais.aspx	

X QUALIFICATIONS OF ENVIRONMENTAL PROFESSIONALS

Richard E. Darwicki - Mr. Darwicki has over ten years of experience related to environmental assessments and over 30 years experience related to engineering matters. He has completed numerous Phase I Environmental Site Assessments throughout the United States. He is a Licensed Engineer in the State of California and attended Santa Ana College and Fullerton College.

Stephen J. Baker – Mr. Baker is a California and Washington Registered Geologist and Certified Hydrogeologist. He has conducted cursory environmental surveys, Phase I Evaluations, site characterization of sediment and groundwater, remedial design and implementation, post monitoring and achievement of “No Further Action” status by the lead regulating agencies. Mr. Baker holds a degree in geology from Ohio State University and a California Registered Geologist License number 4354.

Walnut Business Park Phase 6
310-360 Paseo Tesoro
20601 Valley Boulevard
Walnut, CA 91789





Phase I Environmental Site Assessment
Walnut Business Park Phase 6
Walnut, CA 91789

Photos taken October 12, 2021
AES Project 21001082
Page 1



1) View of the adjacent property to the northwest.



2) View of the adjacent property to the northeast.



3) View of the adjacent property to the southwest.



4) View of the adjacent property to the southeast.




5) View of typical trash enclosure.



6) View of a typical electrical transformer.



7) View of a typical restroom.



8) View of a typical office.



13) View of a typical interior.



14) View of the water based paint and acetone storage area at Suite 360.

Walnut Business Park Phase 6

310-360 Paseo Tesoro and 20601 Valley Blvd.
Walnut, CA 91789

Inquiry Number: 6676173.2s
September 24, 2021

The EDR Radius Map™ Report with GeoCheck®



6 Armstrong Road, 4th floor
Shelton, CT 06484
Toll Free: 800.352.0050
www.edrnet.com

TABLE OF CONTENTS

<u>SECTION</u>	<u>PAGE</u>
Executive Summary	ES1
Overview Map	2
Detail Map	3
Map Findings Summary	4
Map Findings	9
Orphan Summary	597
Government Records Searched/Data Currency Tracking	GR-1
 <u>GEOCHECK ADDENDUM</u>	
Physical Setting Source Addendum	A-1
Physical Setting Source Summary	A-2
Physical Setting Source Map	A-8
Physical Setting Source Map Findings	A-9
Physical Setting Source Records Searched	PSGR-1

Thank you for your business.
Please contact EDR at 1-800-352-0050
with any questions or comments.

Disclaimer - Copyright and Trademark Notice

This Report contains certain information obtained from a variety of public and other sources reasonably available to Environmental Data Resources, Inc. It cannot be concluded from this Report that coverage information for the target and surrounding properties does not exist from other sources. **NO WARRANTY EXPRESSED OR IMPLIED, IS MADE WHATSOEVER IN CONNECTION WITH THIS REPORT. ENVIRONMENTAL DATA RESOURCES, INC. SPECIFICALLY DISCLAIMS THE MAKING OF ANY SUCH WARRANTIES, INCLUDING WITHOUT LIMITATION, MERCHANTABILITY OR FITNESS FOR A PARTICULAR USE OR PURPOSE. ALL RISK IS ASSUMED BY THE USER. IN NO EVENT SHALL ENVIRONMENTAL DATA RESOURCES, INC. BE LIABLE TO ANYONE, WHETHER ARISING OUT OF ERRORS OR OMISSIONS, NEGLIGENCE, ACCIDENT OR ANY OTHER CAUSE, FOR ANY LOSS OF DAMAGE, INCLUDING, WITHOUT LIMITATION, SPECIAL, INCIDENTAL, CONSEQUENTIAL, OR EXEMPLARY DAMAGES. ANY LIABILITY ON THE PART OF ENVIRONMENTAL DATA RESOURCES, INC. IS STRICTLY LIMITED TO A REFUND OF THE AMOUNT PAID FOR THIS REPORT.** Purchaser accepts this Report "AS IS". Any analyses, estimates, ratings, environmental risk levels or risk codes provided in this Report are provided for illustrative purposes only, and are not intended to provide, nor should they be interpreted as providing any facts regarding, or prediction or forecast of, any environmental risk for any property. Only a Phase I Environmental Site Assessment performed by an environmental professional can provide information regarding the environmental risk for any property. Additionally, the information provided in this Report is not to be construed as legal advice.

Copyright 2020 by Environmental Data Resources, Inc. All rights reserved. Reproduction in any media or format, in whole or in part, of any report or map of Environmental Data Resources, Inc., or its affiliates, is prohibited without prior written permission.

EDR and its logos (including Sanborn and Sanborn Map) are trademarks of Environmental Data Resources, Inc. or its affiliates. All other trademarks used herein are the property of their respective owners.

EXECUTIVE SUMMARY

A search of available environmental records was conducted by Environmental Data Resources, Inc (EDR). The report was designed to assist parties seeking to meet the search requirements of EPA's Standards and Practices for All Appropriate Inquiries (40 CFR Part 312), the ASTM Standard Practice for Environmental Site Assessments (E 1527-13), the ASTM Standard Practice for Environmental Site Assessments for Forestland or Rural Property (E 2247-16), the ASTM Standard Practice for Limited Environmental Due Diligence: Transaction Screen Process (E 1528-14) or custom requirements developed for the evaluation of environmental risk associated with a parcel of real estate.

TARGET PROPERTY INFORMATION

ADDRESS

310-360 PASEO TESORO AND 20601 VALLEY BLVD.
WALNUT, CA 91789

COORDINATES

Latitude (North): 34.0131660 - 34° 0' 47.39"
Longitude (West): 117.8558590 - 117° 51' 21.09"
Universal Transverse Mercator: Zone 11
UTM X (Meters): 420972.6
UTM Y (Meters): 3763751.5
Elevation: 524 ft. above sea level

USGS TOPOGRAPHIC MAP ASSOCIATED WITH TARGET PROPERTY

Target Property Map: 5619080 SAN DIMAS, CA
Version Date: 2012

Southeast Map: 5640946 YORBA LINDA, CA
Version Date: 2012

Southwest Map: 5640256 LA HABRA, CA
Version Date: 2012

Northwest Map: 5619056 BALDWIN PARK, CA
Version Date: 2012

AERIAL PHOTOGRAPHY IN THIS REPORT

Portions of Photo from: 20140514, 20140513
Source: USDA

MAPPED SITES SUMMARY

Target Property Address:
310-360 PASEO TESORO AND 20601 VALLEY BLVD.
WALNUT, CA 91789

Click on Map ID to see full detail.

MAP ID	SITE NAME	ADDRESS	DATABASE ACRONYMS	RELATIVE ELEVATION	DIST (ft. & mi.) DIRECTION
A1	TNH NETWORKS INC	344 PASEO TESORO	LOS ANGELES CO. HMS		TP
A2	CALIF TOWING NETWORK	354 PASEO TELSORO	HAZNET, HWTS		TP
A3	ROOFERS MART OF SOUT	358 PASEO TESORO	CERS		TP
A4	WIN TEK	346 PASEO TESORO	LOS ANGELES CO. HMS		TP
A5	ANGELIQUE & CO	350 PASEO TESORO	LOS ANGELES CO. HMS		TP
A6	ROOFERS MART OF SOUT	358 PASEO TESORO	FINDS		TP
A7	WALNUT VALLEY AUTO B	360 PASEO TESORO	LOS ANGELES CO. HMS		TP
A8	CALIBER BODYWORKS,CA	360 PASEO TESORO	FINDS		TP
A9	CALIBER COLLISION CE	360 PASEO TESORO	RCRA NonGen / NLR		TP
A10	CALIBER COLLISION CE	360 PASEO TESORO	LOS ANGELES CO. HMS, HWTS		TP
A11	CALIBER COLLISION CE	360 PASEO TESORO	FINDS, ECHO		TP
A12	AC GOLF CLUB FINISHI	360 PASEO TESORO	HWTS		TP
A13	CALIBER BODYWORKS,CA	360 PASEO TESORO	CERS		TP
A14	SYNTECH SSPF INTERNA	310 PASEO TESORO	HWTS		TP
A15	PEREZ ELECTRIC INC	322 PASEO TESORO	LOS ANGELES CO. HMS		TP
A16	DARK WARRIOR MOTORCY	324 PASEO TESORO	NPDES, CIWQS		TP
A17	OLESEN ELECTRONICS I	324 PASEO TESORO	LOS ANGELES CO. HMS		TP
B18	THE NEIGHBORHOOD SIG	334 PASEO TESORO	NPDES		TP
B19	THE NEIGHBORHOOD SIG	334 PASEO TESORO 194	CIWQS		TP
B20	BUILDERS PLUS	340 PASEO TESORO	LOS ANGELES CO. HMS		TP
B21	WADE-AUSTEN INC DBA	340 PASEO TESORO	HWTS		TP
B22	CERTIFIED AIR TECHNO	340 PASEO TESORO	RCRA-SQG, FINDS, ECHO, HAZNET, HWTS		TP
C23	CALIBER COLLISION CE	20601 VALLEY BLVD	HAZNET, HWTS		TP
C24	1X WALNUT VALLEY AUT	20601 E VALLEY BLVD.	HWTS		TP
C25	CALIBER COLLISION CE	20601 E VALLEY BLVD	FINDS		TP
C26	WALNUT VALLEY AUTO B	20601 E VALLEY BLVD	HAZNET, HWTS		TP
C27	WALNUT VALLEY COLLIS	20601 VALLEY BLVD	HAZNET, HWTS		TP
C28	CALIBER BODYWORKS,CA	20601 E VALLEY BLVD	CERS HAZ WASTE, EMI, LOS ANGELES CO. HMS		TP
C29	CALIBER COLLISION CE	20601 E VALLEY BLVD	CERS		TP
C30	CALIBER COLLISION CE	20601 VALLEY BLVD	RCRA NonGen / NLR		TP
C31	CALIBER COLLISION CE	20601 E VALLEY BLVD	HAZNET, HWTS		TP
C32	CALIBER COLLISION CE	20601 VALLEY BLVD	FINDS, ECHO		TP
B33	VOGEL PROPERTIES INC	300 PASEO TESORO	UST	Higher	82, 0.016, WNW
B34	VOGEL PROPERTIES INC	300 PASEO TESORO	SWEEPS UST, HIST UST, HAZNET, LOS ANGELES CO. HMS,	Higher	82, 0.016, WNW
B35	VOGEL PROPERTIES INC	300 PASEO TESORO	HIST UST, CERS TANKS, CA FID UST, EMI, CERS	Higher	82, 0.016, WNW
C36	VISUAL COMMUNICATION	345 PASEO TESORO	RCRA NonGen / NLR	Higher	96, 0.018, SSW
B37	UTILITY TRAILER MANU	301 PASEO TESORO	RCRA NonGen / NLR	Higher	125, 0.024, West
B38	UTILITY TRAILER MFG	301 PASEO TESORO	RCRA NonGen / NLR	Higher	125, 0.024, West
B39	UTILITY TRAILER MFG/	301 PASEO TESORO	RCRA NonGen / NLR	Higher	125, 0.024, West

MAPPED SITES SUMMARY

Target Property Address:
310-360 PASEO TESORO AND 20601 VALLEY BLVD.
WALNUT, CA 91789

Click on Map ID to see full detail.

MAP ID	SITE NAME	ADDRESS	DATABASE ACRONYMS	RELATIVE ELEVATION	DIST (ft. & mi.) DIRECTION
40	ENVIVO TEC HVAC INC	20565 VALLEY BLVD	RCRA NonGen / NLR	Higher	221, 0.042, South
D41	ALLIANCE INDUSTRIAL	20311 PASEO DEL PRAD	CERS HAZ WASTE, CERS	Higher	294, 0.056, WNW
D42	ALLIANCE INDUSTRIAL	20311 PASEO DEL PRAD	RCRA NonGen / NLR	Higher	294, 0.056, WNW
43	CALIFORNIA TOOL AND	20552 CARREY RD	RCRA NonGen / NLR	Higher	344, 0.065, North
E44	EDRO ENGINEERING INC	20500 CARREY RD	CERS HAZ WASTE, HAZNET, CERS, HWTS	Higher	414, 0.078, NNW
E45	EDRO ENGINEERING INC	20500 CARREY RD	RCRA NonGen / NLR	Higher	414, 0.078, NNW
46	QUALITY HOME INSULAT	20505 E VALLEY BLVD	RCRA NonGen / NLR, FINDS, ECHO	Lower	498, 0.094, SW
F47	FLYER GRAPHICS	345 PASEO SONRISA	RCRA-SQG, FINDS, ECHO	Higher	523, 0.099, WSW
F48	PRINTING DYNAMICS IN	325 PASEO SONRISA	RCRA NonGen / NLR	Higher	539, 0.102, WSW
F49	PRINTING DYNAMICS	325 S PASEO SONRISA	CERS HAZ WASTE	Higher	539, 0.102, WSW
F50	HUNSAKER MANAGEMENT	20295 PASEO DEL PRAD	RCRA NonGen / NLR	Higher	578, 0.109, West
G51	HOFFMAN SOUTHWEST CO	249 PASEO TESORO	RCRA NonGen / NLR	Higher	607, 0.115, WNW
G52	T & C OF CALIFORNIA	249 S PASEO TESORO	RCRA-SQG, FINDS, ECHO	Higher	607, 0.115, WNW
G53	CARREYS PROPERTIES	20402 CARREY RD	SWEEPS UST, LOS ANGELES CO. HMS	Higher	707, 0.134, NW
H54	ERIC HENN PROPERTY	20522 CARREY RD E	LUST, SWEEPS UST, HIST UST, CA FID UST, Cortese,...	Higher	713, 0.135, NNW
H55	PACIFIC FENCE CO.	20522 CARREY RD	HIST UST	Higher	713, 0.135, NNW
56	SOLDER STATION ONE I	247 S PASEO SONRISA	RCRA-SQG, FINDS, ECHO, HAZNET, LOS ANGELES CO....	Higher	770, 0.146, West
57	PB CRANE INC DBA ALL	20464 CARREY RD	RCRA NonGen / NLR	Higher	796, 0.151, NNW
I58	GCC AMERICA	20453 VALLEY BLVD	RCRA NonGen / NLR	Lower	890, 0.169, SSW
59	CIRCUIT SYST CO INC	20720 CARREY RD	RCRA-SQG, FINDS, ECHO, LOS ANGELES CO. HMS, CERS	Higher	918, 0.174, NE
J60	FRONTIER CALIFORNIA	20747 E VALLEY BLVD	RCRA NonGen / NLR	Higher	944, 0.179, ENE
J61	FRONTIER CALIFORNIA,	20747 VALLEY BLVD	RCRA NonGen / NLR	Higher	944, 0.179, ENE
J62	GTE CALIFORNIA	20747 E VALLEY BLVD	SWEEPS UST, EMI	Higher	944, 0.179, ENE
J63	GTE CALIFORNIA	20747 VALLEY BLVD	UST	Higher	944, 0.179, ENE
J64	GEN TELEPHONE OF CA/	20747 E VALLEY BLVD	RCRA-SQG, FINDS, ECHO, HAZNET, HWTS	Higher	944, 0.179, ENE
J65	GTE RC 4394-B-A08	20747 VALLEY BLVD	LUST, Cortese, HIST CORTESE, LOS ANGELES CO. HMS,...	Higher	944, 0.179, ENE
K66	SYSCO LOS ANGELES	20701 E CURRIER RD	AST	Higher	987, 0.187, SSE
K67	SYSCO LOS ANGELES	20701 E CURRIER RD	UST	Higher	987, 0.187, SSE
K68	SYSCO FOODS OF LOS A	20701 E CURRIER RD	RCRA-SQG, US AIRS	Higher	987, 0.187, SSE
K69	SYSCO FOOD SERVICES	20701 CURRIER RD	UST	Higher	987, 0.187, SSE
K70	SYSCO LOS ANGELES IN	20701 E CURRIER RD	CERS HAZ WASTE, CERS TANKS, HAZNET, CERS, HWTS	Higher	987, 0.187, SSE
L71	LEMON CREEK CLEANERS	360 S LEMON AVE	DRYCLEANERS, LOS ANGELES CO. HMS	Higher	989, 0.187, SW
M72	ROSEMARY HEMPHILL	20310 FUERO DR	RCRA NonGen / NLR	Higher	1065, 0.202, WNW
I73	COPY MASTERS THE	20425 E VALLEY BLVD	RCRA-SQG, FINDS, ECHO	Lower	1070, 0.203, SW
L74	T AND M STRIP SHOP	320 S LEMON AVE	RCRA-SQG, FINDS, ECHO	Higher	1175, 0.223, WSW
M75	LAWRENCE MOK	102 COSTA BELLA DR	RCRA NonGen / NLR	Higher	1177, 0.223, WNW
N76	M W WALKER	406 S LEMON UNIT 1	RCRA-SQG, FINDS, ECHO	Lower	1219, 0.231, SSW
N77	CONTEMPORARY PRODUCT	406 S LEMON AVE UNIT	RCRA-SQG, FINDS, ECHO, EMI, HAZNET, CERS, HWTS	Lower	1219, 0.231, SSW
78	PRALUMEX INC	20258 CARREY RD	PROC	Higher	1250, 0.237, West

MAPPED SITES SUMMARY

Target Property Address:
310-360 PASEO TESORO AND 20601 VALLEY BLVD.
WALNUT, CA 91789

Click on Map ID to see full detail.

MAP ID	SITE NAME	ADDRESS	DATABASE ACRONYMS	RELATIVE ELEVATION	DIST (ft. & mi.) DIRECTION
N79	TOTAL RESOURCES INTE	420 SOUTH LEMON AVE	RCRA NonGen / NLR	Lower	1251, 0.237, SSW
80	SALINAS PAINT	319 S. LEMON CREEK	RCRA-SQG, FINDS, ECHO	Higher	1261, 0.239, WSW
81	SALOMEA SANTIAGO	20545 DIVONNE DR	RCRA NonGen / NLR	Higher	1309, 0.248, NNW
O82	UNOCAL #5525 (FORMER	20373 VALLEY BLVD	LUST, HIST CORTESE	Higher	1364, 0.258, SW
O83	UNOCAL #5525 (FORMER	20373 VALLEY BLVD	LUST, Cortese, CERS	Higher	1364, 0.258, SW
84	WALNUT VALLEY USD DE	476 S LEMON AVE	RCRA-SQG, LUST, Cortese, HIST CORTESE, CERS	Lower	1396, 0.264, SSW
P85	RAIDER GEORGE PALLET	20809 CURRIER RD	LUST, Cortese, NPDES	Higher	1769, 0.335, SE
P86	SOUTHERN CA PALLET C	20809 CURRIER RD	LUST, Cortese, HIST CORTESE, CERS	Higher	1769, 0.335, SE
P87	DP CURRIER LLC	20825 CURRIER RD	LUST, Cortese, HAZNET, HIST CORTESE, NPDES, CERS,...	Higher	1854, 0.351, SE
Q88	BULK TRANSPORTATION	415 LEMON AVE S	LUST, CERS	Lower	1930, 0.366, SW
Q89	BULK TRANSP	415 LEMON AVE	RCRA-SQG, LUST, UST, CERS HAZ WASTE, HIST UST,...	Lower	2093, 0.396, SW
Q90	BULK TRANSPORTATION	415 SOUTH LEMON AVE.	LUST, Cortese, CERS	Lower	2093, 0.396, SW
91	RON SIN X RAY DUPLICA	215 S LEMON CREEK	RCRA-SQG, LUST, SWEEPS UST, FINDS, ECHO, Cortese,...	Higher	2144, 0.406, WSW
R92	MORROW-MEADOWS CORPO	610 REYES DR	LUST, Cortese, LOS ANGELES CO. HMS, CERS	Higher	2335, 0.442, SE
R93	MORROW MEADOWS CORP	610 REYES DR	RCRA-SQG, LUST, FINDS, ECHO, HAZNET, HIST CORTESE,...	Higher	2335, 0.442, SE

EXECUTIVE SUMMARY

TARGET PROPERTY SEARCH RESULTS

The target property was identified in the following records. For more information on this property see page 9 of the attached EDR Radius Map report:

Site	Database(s)	EPA ID
TNH NETWORKS INC 344 PASEO TESORO WALNUT, CA 91789	LOS ANGELES CO. HMS Facility ID: 021108-029884	N/A
CALIF TOWING NETWORK 354 PASEO TELSORO WALNUT, CA 91789	HAZNET GEPAID: CAL000256642 HWTS	N/A
ROOFERS MART OF SOUT 358 PASEO TESORO WALNUT, CA 91789	CERS	N/A
WIN TEK 346 PASEO TESORO WALNUT, CA 91789	LOS ANGELES CO. HMS Facility ID: 021110-029886	N/A
ANGELIQUE & CO 350 PASEO TESORO WALNUT, CA 91789	LOS ANGELES CO. HMS Facility ID: 021112-029888	N/A
ROOFERS MART OF SOUT 358 PASEO TESORO WALNUT, CA 91789	FINDS Registry ID:: 110055846633	N/A
WALNUT VALLEY AUTO B 360 PASEO TESORO WALNUT, CA 91789	LOS ANGELES CO. HMS Facility ID: 007477-107857	N/A
CALIBER BODYWORKS,CA 360 PASEO TESORO WALNUT, CA 91789	FINDS Registry ID:: 110058362178	N/A
CALIBER COLLISION CE 360 PASEO TESORO WALNUT, CA 91789	RCRA NonGen / NLR EPA ID:: CAL000429518	CAL000429518
CALIBER COLLISION CE 360 PASEO TESORO WALNUT, CA 91789	LOS ANGELES CO. HMS	N/A

EXECUTIVE SUMMARY

	Facility ID: 007477-032542	
	HWTS	
CALIBER COLLISION CE 360 PASEO TESORO WALNUT, CA 91789	FINDS Registry ID:: 110070429924 ECHO Registry ID: 110070429924	N/A
AC GOLF CLUB FINISHI 360 PASEO TESORO WALNUT, CA 91789	HWTS	N/A
CALIBER BODYWORKS,CA 360 PASEO TESORO WALNUT, CA 91789	CERS	N/A
SYNTECH SSPF INTERNA 310 PASEO TESORO WALNUT, CA 91789	HWTS	N/A
PEREZ ELECTRIC INC 322 PASEO TESORO WALNUT, CA 91789	LOS ANGELES CO. HMS Facility ID: 021104-029880	N/A
DARK WARRIOR MOTORCY 324 PASEO TESORO WALNUT, CA 91789	NPDES Facility Status: Active CIWQS	N/A
OLESEN ELECTRONICS I 324 PASEO TESORO WALNUT, CA 91789	LOS ANGELES CO. HMS Facility ID: 021106-029882	N/A
THE NEIGHBORHOOD SIG 334 PASEO TESORO WALNUT, CA 91789	NPDES Facility Status: Active	N/A
THE NEIGHBORHOOD SIG 334 PASEO TESORO 194 WALNUT, CA 91789	CIWQS	N/A
BUILDERS PLUS 340 PASEO TESORO WALNUT, CA 91789	LOS ANGELES CO. HMS Facility ID: 021107-029883	N/A
WADE-AUSTEN INC DBA 340 PASEO TESORO WALNUT, CA 91789	HWTS	N/A

EXECUTIVE SUMMARY

CERTIFIED AIR TECHNO 340 PASEO TESORO WALNUT, CA 91789	RCRA-SQG EPA ID:: CAD982485096 FINDS Registry ID:: 110002827148 ECHO Registry ID: 110002827148 HAZNET GEPAID: CAD982485096 HWTS	CAD982485096
CALIBER COLLISION CE 20601 VALLEY BLVD WALNUT, CA 91789	HAZNET GEPAID: CAL000301202 HWTS	N/A
1X WALNUT VALLEY AUT 20601 E VALLEY BLVD. WALNUT, CA 91789	HWTS	N/A
CALIBER COLLISION CE 20601 E VALLEY BLVD WALNUT, CA 91789	FINDS Registry ID:: 110055898783	N/A
WALNUT VALLEY AUTO B 20601 E VALLEY BLVD WALNUT, CA 91789	HAZNET GEPAID: CAL000019776 HWTS	N/A
WALNUT VALLEY COLLIS 20601 VALLEY BLVD WALNUT, CA 91789	HAZNET GEPAID: CAL000020971 HWTS	N/A
CALIBER BODYWORKS,CA 20601 E VALLEY BLVD WALNUT, CA 91789	CERS HAZ WASTE EMI Facility Id: 122225 Facility Id: 1030 LOS ANGELES CO. HMS Facility ID: 021147-029924	N/A
CALIBER COLLISION CE 20601 E VALLEY BLVD WALNUT, CA 91789	CERS	N/A
CALIBER COLLISION CE 20601 VALLEY BLVD WALNUT, CA 91789	RCRA NonGen / NLR EPA ID:: CAL000301202	CAL000301202

EXECUTIVE SUMMARY

CALIBER COLLISION CE
20601 E VALLEY BLVD
WALNUT, CA 91789

HAZNET
GEPAID: CAL000173023
HWTS

N/A

CALIBER COLLISION CE
20601 VALLEY BLVD
WALNUT, CA 91789

FINDS
Registry ID:: 110070467648
ECHO
Registry ID: 110070467648

N/A

DATABASES WITH NO MAPPED SITES

No mapped sites were found in EDR's search of available ("reasonably ascertainable ") government records either on the target property or within the search radius around the target property for the following databases:

STANDARD ENVIRONMENTAL RECORDS

Federal NPL site list

NPL..... National Priority List
Proposed NPL..... Proposed National Priority List Sites
NPL LIENS..... Federal Superfund Liens

Federal Delisted NPL site list

Delisted NPL..... National Priority List Deletions

Federal CERCLIS list

FEDERAL FACILITY..... Federal Facility Site Information listing
SEMS..... Superfund Enterprise Management System

Federal CERCLIS NFRAP site list

SEMS-ARCHIVE..... Superfund Enterprise Management System Archive

Federal RCRA CORRACTS facilities list

CORRACTS..... Corrective Action Report

Federal RCRA non-CORRACTS TSD facilities list

RCRA-TSDF..... RCRA - Treatment, Storage and Disposal

Federal RCRA generators list

RCRA-LQG..... RCRA - Large Quantity Generators

EXECUTIVE SUMMARY

RCRA-VSQG..... RCRA - Very Small Quantity Generators (Formerly Conditionally Exempt Small Quantity Generators)

Federal institutional controls / engineering controls registries

LUCIS..... Land Use Control Information System
US ENG CONTROLS..... Engineering Controls Sites List
US INST CONTROLS..... Institutional Controls Sites List

Federal ERNS list

ERNS..... Emergency Response Notification System

State- and tribal - equivalent NPL

RESPONSE..... State Response Sites

State- and tribal - equivalent CERCLIS

ENVIROSTOR..... EnviroStor Database

State and tribal landfill and/or solid waste disposal site lists

SWF/LF..... Solid Waste Information System

State and tribal leaking storage tank lists

INDIAN LUST..... Leaking Underground Storage Tanks on Indian Land
CPS-SLIC..... Statewide SLIC Cases

State and tribal registered storage tank lists

FEMA UST..... Underground Storage Tank Listing
INDIAN UST..... Underground Storage Tanks on Indian Land

State and tribal voluntary cleanup sites

VCP..... Voluntary Cleanup Program Properties
INDIAN VCP..... Voluntary Cleanup Priority Listing

State and tribal Brownfields sites

BROWNFIELDS..... Considered Brownfields Sites Listing

ADDITIONAL ENVIRONMENTAL RECORDS

Local Brownfield lists

US BROWNFIELDS..... A Listing of Brownfields Sites

Local Lists of Landfill / Solid Waste Disposal Sites

WMUDS/SWAT..... Waste Management Unit Database
SWRCY..... Recycler Database

EXECUTIVE SUMMARY

HAULERS.....	Registered Waste Tire Haulers Listing
INDIAN ODI.....	Report on the Status of Open Dumps on Indian Lands
DEBRIS REGION 9.....	Torres Martinez Reservation Illegal Dump Site Locations
ODI.....	Open Dump Inventory
IHS OPEN DUMPS.....	Open Dumps on Indian Land

Local Lists of Hazardous waste / Contaminated Sites

AOCONCERN.....	Key Areas of Concerns in Los Angeles County
US HIST CDL.....	Delisted National Clandestine Laboratory Register
HIST Cal-Sites.....	Historical Calsites Database
SCH.....	School Property Evaluation Program
CDL.....	Clandestine Drug Labs
Toxic Pits.....	Toxic Pits Cleanup Act Sites
US CDL.....	National Clandestine Laboratory Register
PFAS.....	PFAS Contamination Site Location Listing

Local Land Records

LIENS.....	Environmental Liens Listing
LIENS 2.....	CERCLA Lien Information
DEED.....	Deed Restriction Listing

Records of Emergency Release Reports

HMIRS.....	Hazardous Materials Information Reporting System
CHMIRS.....	California Hazardous Material Incident Report System
LDS.....	Land Disposal Sites Listing
MCS.....	Military Cleanup Sites Listing
SPILLS 90.....	SPILLS 90 data from FirstSearch

Other Ascertainable Records

FUDS.....	Formerly Used Defense Sites
DOD.....	Department of Defense Sites
SCRD DRYCLEANERS.....	State Coalition for Remediation of Drycleaners Listing
US FIN ASSUR.....	Financial Assurance Information
EPA WATCH LIST.....	EPA WATCH LIST
2020 COR ACTION.....	2020 Corrective Action Program List
TSCA.....	Toxic Substances Control Act
TRIS.....	Toxic Chemical Release Inventory System
SSTS.....	Section 7 Tracking Systems
ROD.....	Records Of Decision
RMP.....	Risk Management Plans
RAATS.....	RCRA Administrative Action Tracking System
PRP.....	Potentially Responsible Parties
PADS.....	PCB Activity Database System
ICIS.....	Integrated Compliance Information System
FTTS.....	FIFRA/ TSCA Tracking System - FIFRA (Federal Insecticide, Fungicide, & Rodenticide Act)/TSCA (Toxic Substances Control Act)
MLTS.....	Material Licensing Tracking System
COAL ASH DOE.....	Steam-Electric Plant Operation Data
COAL ASH EPA.....	Coal Combustion Residues Surface Impoundments List
PCB TRANSFORMER.....	PCB Transformer Registration Database
RADINFO.....	Radiation Information Database

EXECUTIVE SUMMARY

HIST FTTS.....	FIFRA/TSCA Tracking System Administrative Case Listing
DOT OPS.....	Incident and Accident Data
CONSENT.....	Superfund (CERCLA) Consent Decrees
INDIAN RESERV.....	Indian Reservations
FUSRAP.....	Formerly Utilized Sites Remedial Action Program
UMTRA.....	Uranium Mill Tailings Sites
LEAD SMELTERS.....	Lead Smelter Sites
US AIRS.....	Aerometric Information Retrieval System Facility Subsystem
US MINES.....	Mines Master Index File
ABANDONED MINES.....	Abandoned Mines
UXO.....	Unexploded Ordnance Sites
DOCKET HWC.....	Hazardous Waste Compliance Docket Listing
FUELS PROGRAM.....	EPA Fuels Program Registered Listing
CA BOND EXP. PLAN.....	Bond Expenditure Plan
CUPA Listings.....	CUPA Resources List
ENF.....	Enforcement Action Listing
Financial Assurance.....	Financial Assurance Information Listing
ICE.....	ICE
HWP.....	EnviroStor Permitted Facilities Listing
HWT.....	Registered Hazardous Waste Transporter Database
MINES.....	Mines Site Location Listing
MWMP.....	Medical Waste Management Program Listing
PEST LIC.....	Pesticide Regulation Licenses Listing
Notify 65.....	Proposition 65 Records
LA Co. Site Mitigation.....	Site Mitigation List
UIC.....	UIC Listing
UIC GEO.....	UIC GEO (GEOTRACKER)
WASTEWATER PITS.....	Oil Wastewater Pits Listing
WDS.....	Waste Discharge System
WIP.....	Well Investigation Program Case List
MILITARY PRIV SITES.....	MILITARY PRIV SITES (GEOTRACKER)
PROJECT.....	PROJECT (GEOTRACKER)
WDR.....	Waste Discharge Requirements Listing
NON-CASE INFO.....	NON-CASE INFO (GEOTRACKER)
OTHER OIL GAS.....	OTHER OIL & GAS (GEOTRACKER)
PROD WATER PONDS.....	PROD WATER PONDS (GEOTRACKER)
SAMPLING POINT.....	SAMPLING POINT (GEOTRACKER)
WELL STIM PROJ.....	Well Stimulation Project (GEOTRACKER)
MINES MRDS.....	Mineral Resources Data System
LOS ANGELES CO LF METHANOL.....	Methane Producing Landfills

EDR HIGH RISK HISTORICAL RECORDS

EDR Exclusive Records

EDR MGP.....	EDR Proprietary Manufactured Gas Plants
EDR Hist Auto.....	EDR Exclusive Historical Auto Stations
EDR Hist Cleaner.....	EDR Exclusive Historical Cleaners

EDR RECOVERED GOVERNMENT ARCHIVES

Exclusive Recovered Govt. Archives

RGA LF.....	Recovered Government Archive Solid Waste Facilities List
-------------	--

EXECUTIVE SUMMARY

RGA LUST..... Recovered Government Archive Leaking Underground Storage Tank

SURROUNDING SITES: SEARCH RESULTS

Surrounding sites were identified in the following databases.

Elevations have been determined from the USGS Digital Elevation Model and should be evaluated on a relative (not an absolute) basis. Relative elevation information between sites of close proximity should be field verified. Sites with an elevation equal to or higher than the target property have been differentiated below from sites with an elevation lower than the target property. Page numbers and map identification numbers refer to the EDR Radius Map report where detailed data on individual sites can be reviewed.

Sites listed in ***bold italics*** are in multiple databases.

Unmappable (orphan) sites are not considered in the foregoing analysis.

STANDARD ENVIRONMENTAL RECORDS

Federal RCRA generators list

RCRA-SQG: RCRAInfo is EPA's comprehensive information system, providing access to data supporting the Resource Conservation and Recovery Act (RCRA) of 1976 and the Hazardous and Solid Waste Amendments (HSWA) of 1984. The database includes selective information on sites which generate, transport, store, treat and/or dispose of hazardous waste as defined by the Resource Conservation and Recovery Act (RCRA). Small quantity generators (SQGs) generate between 100 kg and 1,000 kg of hazardous waste per month.

A review of the RCRA-SQG list, as provided by EDR, and dated 03/22/2021 has revealed that there are 11 RCRA-SQG sites within approximately 0.25 miles of the target property.

<u>Equal/Higher Elevation</u>	<u>Address</u>	<u>Direction / Distance</u>	<u>Map ID</u>	<u>Page</u>
<i>FLYER GRAPHICS</i> EPA ID:: CAD982511024	<i>345 PASEO SONRISA</i>	<i>WSW 0 - 1/8 (0.099 mi.)</i>	<i>F47</i>	<i>274</i>
<i>T & C OF CALIFORNIA</i> EPA ID:: CAT080014285	<i>249 S PASEO TESORO</i>	<i>WNW 0 - 1/8 (0.115 mi.)</i>	<i>G52</i>	<i>288</i>
<i>SOLDER STATION ONE I</i> EPA ID:: CAD981391113	<i>247 S PASEO SONRISA</i>	<i>W 1/8 - 1/4 (0.146 mi.)</i>	<i>56</i>	<i>299</i>
<i>CIRCUIT SYST CO INC</i> EPA ID:: CAD048472997	<i>20720 CARREY RD</i>	<i>NE 1/8 - 1/4 (0.174 mi.)</i>	<i>59</i>	<i>318</i>
<i>GEN TELEPHONE OF CA/</i> EPA ID:: CAD980887889	<i>20747 E VALLEY BLVD</i>	<i>ENE 1/8 - 1/4 (0.179 mi.)</i>	<i>J64</i>	<i>330</i>
<i>SYSCO FOODS OF LOS A</i> EPA ID:: CAR000076067	<i>20701 E CURRIER RD</i>	<i>SSE 1/8 - 1/4 (0.187 mi.)</i>	<i>K68</i>	<i>340</i>
<i>T AND M STRIP SHOP</i> EPA ID:: CAD982446619	<i>320 S LEMON AVE</i>	<i>WSW 1/8 - 1/4 (0.223 mi.)</i>	<i>L74</i>	<i>437</i>
<i>SALINAS PAINT</i> EPA ID:: CAD982321234	<i>319 S. LEMON CREEK</i>	<i>WSW 1/8 - 1/4 (0.239 mi.)</i>	<i>80</i>	<i>478</i>
<u>Lower Elevation</u>	<u>Address</u>	<u>Direction / Distance</u>	<u>Map ID</u>	<u>Page</u>
<i>COPY MASTERS THE</i>	<i>20425 E VALLEY BLVD</i>	<i>SW 1/8 - 1/4 (0.203 mi.)</i>	<i>I73</i>	<i>434</i>

EXECUTIVE SUMMARY

EPA ID:: CAD982053381

M W WALKER

406 S LEMON UNIT 1

SSW 1/8 - 1/4 (0.231 mi.) N76

442

EPA ID:: CAD982437097

CONTEMPORARY PRODUCT

406 S LEMON AVE UNIT

SSW 1/8 - 1/4 (0.231 mi.) N77

445

EPA ID:: CA0000069187

State and tribal leaking storage tank lists

LUST: Leaking Underground Storage Tank (LUST) Sites included in GeoTracker. GeoTracker is the Water Boards data management system for sites that impact, or have the potential to impact, water quality in California, with emphasis on groundwater.

A review of the LUST list, as provided by EDR, has revealed that there are 14 LUST sites within approximately 0.5 miles of the target property.

<u>Equal/Higher Elevation</u>	<u>Address</u>	<u>Direction / Distance</u>	<u>Map ID</u>	<u>Page</u>
ERIC HENN PROPERTY Database: LUST REG 4, Date of Government Version: 09/07/2004 Database: LUST, Date of Government Version: 06/03/2021 Status: Completed - Case Closed Facility Id: R-22655 Status: Case Closed Global Id: T0603705367 Global ID: T0603705367	20522 CARREY RD E	NNW 1/8 - 1/4 (0.135 mi.)	H54	292
GTE RC 4394-B-A08 Database: LUST REG 4, Date of Government Version: 09/07/2004 Database: LUST, Date of Government Version: 06/03/2021 Status: Completed - Case Closed Facility Id: R-13825 Status: Case Closed Global Id: T0603705205 Global ID: T0603705205	20747 VALLEY BLVD	ENE 1/8 - 1/4 (0.179 mi.)	J65	335
UNOCAL #5525 (FORMER) Database: LUST, Date of Government Version: 06/03/2021 Status: Completed - Case Closed Global Id: T0603703156	20373 VALLEY BLVD	SW 1/4 - 1/2 (0.258 mi.)	O82	483
UNOCAL #5525 (FORMER) Database: LUST REG 4, Date of Government Version: 09/07/2004 Facility Id: I-06023 Status: Remediation Plan Global ID: T0603703156	20373 VALLEY BLVD	SW 1/4 - 1/2 (0.258 mi.)	O83	488
RAIDER GEORGE PALLET Database: LUST REG 4, Date of Government Version: 09/07/2004 Facility Id: I-00920 Status: Case Closed Global ID: T0603702739	20809 CURRIER RD	SE 1/4 - 1/2 (0.335 mi.)	P85	496
SOUTHERN CA PALLET C Database: LUST, Date of Government Version: 06/03/2021 Status: Completed - Case Closed	20809 CURRIER RD	SE 1/4 - 1/2 (0.335 mi.)	P86	498

EXECUTIVE SUMMARY

Global Id: T10000000386
Global Id: T0603702739

DP CURRIER LLC	20825 CURRIER RD	SE 1/4 - 1/2 (0.351 mi.)	P87	504
Database: LUST REG 4, Date of Government Version: 09/07/2004				
Database: LUST, Date of Government Version: 06/03/2021				
Status: Completed - Case Closed				
Facility Id: R-20497				
Status: Remediation Plan				
Global Id: T0603705309				
Global ID: T0603705309				
RON SIN X RAY DUPLICA	215 S LEMON CREEK	WSW 1/4 - 1/2 (0.406 mi.)	91	578
Database: LUST REG 4, Date of Government Version: 09/07/2004				
Database: LUST, Date of Government Version: 06/03/2021				
Status: Completed - Case Closed				
Facility Id: R-09123				
Status: Case Closed				
Global Id: T0603704782				
Global ID: T0603704782				
MORROW-MEADOWS CORPO	610 REYES DR	SE 1/4 - 1/2 (0.442 mi.)	R92	586
Database: LUST REG 4, Date of Government Version: 09/07/2004				
Facility Id: R-23054				
Status: Case Closed				
Global ID: T0603705381				
MORROW MEADOWS CORP	610 REYES DR	SE 1/4 - 1/2 (0.442 mi.)	R93	588
Database: LUST, Date of Government Version: 06/03/2021				
Status: Completed - Case Closed				
Global Id: T0603705381				
<u>Lower Elevation</u>	<u>Address</u>	<u>Direction / Distance</u>	<u>Map ID</u>	<u>Page</u>
WALNUT VALLEY USD DE	476 S LEMON AVE	SSW 1/4 - 1/2 (0.264 mi.)	84	490
Database: LUST REG 4, Date of Government Version: 09/07/2004				
Database: LUST, Date of Government Version: 06/03/2021				
Status: Completed - Case Closed				
Facility Id: R-09446				
Status: Pollution Characterization				
Global Id: T0603704812				
Global ID: T0603704812				
BULK TRANSPORTATION	415 LEMON AVE S	SW 1/4 - 1/2 (0.366 mi.)	Q88	518
Database: LUST, Date of Government Version: 06/03/2021				
Status: Completed - Case Closed				
Global Id: T0603705423				
BULK TRANSP	415 LEMON AVE	SW 1/4 - 1/2 (0.396 mi.)	Q89	520
Database: LUST REG 4, Date of Government Version: 09/07/2004				
Facility Id: R-23963				
Status: Case Closed				
Global ID: T0603705423				
BULK TRANSPORTATION	415 SOUTH LEMON AVE.	SW 1/4 - 1/2 (0.396 mi.)	Q90	574
Database: LUST, Date of Government Version: 06/03/2021				
Status: Completed - Case Closed				
Global Id: T10000000308				

EXECUTIVE SUMMARY

State and tribal registered storage tank lists

UST: The Underground Storage Tank database contains registered USTs. USTs are regulated under Subtitle I of the Resource Conservation and Recovery Act (RCRA). The data come from the State Water Resources Control Board's Hazardous Substance Storage Container Database.

A review of the UST list, as provided by EDR, has revealed that there are 4 UST sites within approximately 0.25 miles of the target property.

<u>Equal/Higher Elevation</u>	<u>Address</u>	<u>Direction / Distance</u>	<u>Map ID</u>	<u>Page</u>
VOGEL PROPERTIES INC Database: UST, Date of Government Version: 06/03/2021 Facility Id: LACoFA0020347	300 PASEO TESORO	WNW 0 - 1/8 (0.016 mi.)	B33	126
GTE CALIFORNIA Database: UST, Date of Government Version: 06/03/2021 Facility Id: 13825 Facility Id: LACoFA0027155	20747 VALLEY BLVD	ENE 1/8 - 1/4 (0.179 mi.)	J63	329
SYSCO LOS ANGELES Database: UST, Date of Government Version: 06/03/2021 Facility Id: LACoFA0008526	20701 E CURRIER RD	SSE 1/8 - 1/4 (0.187 mi.)	K67	340
SYSCO FOOD SERVICES Database: UST, Date of Government Version: 06/03/2021 Facility Id: 14380	20701 CURRIER RD	SSE 1/8 - 1/4 (0.187 mi.)	K69	344

AST: A listing of aboveground storage tank petroleum storage tank locations.

A review of the AST list, as provided by EDR, has revealed that there is 1 AST site within approximately 0.25 miles of the target property.

<u>Equal/Higher Elevation</u>	<u>Address</u>	<u>Direction / Distance</u>	<u>Map ID</u>	<u>Page</u>
SYSCO LOS ANGELES Database: AST, Date of Government Version: 07/06/2016	20701 E CURRIER RD	SSE 1/8 - 1/4 (0.187 mi.)	K66	339

ADDITIONAL ENVIRONMENTAL RECORDS

Local Lists of Hazardous waste / Contaminated Sites

CERS HAZ WASTE: List of sites in the California Environmental Protection Agency (CalEPA) Regulated Site Portal which fall under the Hazardous Chemical Management, Hazardous Waste Onsite Treatment, Household Hazardous Waste Collection, Hazardous Waste Generator, and RCRA LQ HW Generator programs.

A review of the CERS HAZ WASTE list, as provided by EDR, and dated 04/19/2021 has revealed that there are 4 CERS HAZ WASTE sites within approximately 0.25 miles of the target property.

<u>Equal/Higher Elevation</u>	<u>Address</u>	<u>Direction / Distance</u>	<u>Map ID</u>	<u>Page</u>
ALLIANCE INDUSTRIAL	20311 PASEO DEL PRAD	WNW 0 - 1/8 (0.056 mi.)	D41	163
EDRO ENGINEERING INC	20500 CARREY RD	NNW 0 - 1/8 (0.078 mi.)	E44	173
PRINTING DYNAMICS	325 S PASEO SONRISA	WSW 0 - 1/8 (0.102 mi.)	F49	280
SYSCO LOS ANGELES IN	20701 E CURRIER RD	SSE 1/8 - 1/4 (0.187 mi.)	K70	345

EXECUTIVE SUMMARY

Local Lists of Registered Storage Tanks

SWEEPS UST: Statewide Environmental Evaluation and Planning System. This underground storage tank listing was updated and maintained by a company contacted by the SWRCB in the early 1990's. The listing is no longer updated or maintained. The local agency is the contact for more information on a site on the SWEEPS list.

A review of the SWEEPS UST list, as provided by EDR, and dated 06/01/1994 has revealed that there are 4 SWEEPS UST sites within approximately 0.25 miles of the target property.

<u>Equal/Higher Elevation</u>	<u>Address</u>	<u>Direction / Distance</u>	<u>Map ID</u>	<u>Page</u>
VOGEL PROPERTIES INC Status: A Tank Status: A Comp Number: 13396	300 PASEO TESORO	WNW 0 - 1/8 (0.016 mi.)	B34	127
CARREYS PROPERTIES Status: A Comp Number: 13591	20402 CARREY RD	NW 1/8 - 1/4 (0.134 mi.)	G53	292
ERIC HENN PROPERTY Status: A Tank Status: A Comp Number: 13392	20522 CARREY RD E	NNW 1/8 - 1/4 (0.135 mi.)	H54	292
GTE CALIFORNIA Status: A Tank Status: A Comp Number: 13825	20747 E VALLEY BLVD	ENE 1/8 - 1/4 (0.179 mi.)	J62	327

HIST UST: Historical UST Registered Database.

A review of the HIST UST list, as provided by EDR, and dated 10/15/1990 has revealed that there are 4 HIST UST sites within approximately 0.25 miles of the target property.

<u>Equal/Higher Elevation</u>	<u>Address</u>	<u>Direction / Distance</u>	<u>Map ID</u>	<u>Page</u>
VOGEL PROPERTIES INC Facility Id: 00000004931	300 PASEO TESORO	WNW 0 - 1/8 (0.016 mi.)	B34	127
VOGEL PROPERTIES INC	300 PASEO TESORO	WNW 0 - 1/8 (0.016 mi.)	B35	130
ERIC HENN PROPERTY	20522 CARREY RD E	NNW 1/8 - 1/4 (0.135 mi.)	H54	292
PACIFIC FENCE CO. Facility Id: 00000050456	20522 CARREY RD	NNW 1/8 - 1/4 (0.135 mi.)	H55	298

CA FID UST: The Facility Inventory Database contains active and inactive underground storage tank locations. The source is the State Water Resource Control Board.

A review of the CA FID UST list, as provided by EDR, and dated 10/31/1994 has revealed that there are 2 CA FID UST sites within approximately 0.25 miles of the target property.

<u>Equal/Higher Elevation</u>	<u>Address</u>	<u>Direction / Distance</u>	<u>Map ID</u>	<u>Page</u>
VOGEL PROPERTIES INC Facility Id: 19005183	300 PASEO TESORO	WNW 0 - 1/8 (0.016 mi.)	B35	130

EXECUTIVE SUMMARY

Status: A

ERIC HENN PROPERTY

20522 CARREY RD E

NNW 1/8 - 1/4 (0.135 mi.) H54

292

Facility Id: 19037961

Status: A

CERS TANKS: List of sites in the California Environmental Protection Agency (CalEPA) Regulated Site Portal which fall under the Aboveground Petroleum Storage and Underground Storage Tank regulatory programs.

A review of the CERS TANKS list, as provided by EDR, and dated 04/19/2021 has revealed that there are 2 CERS TANKS sites within approximately 0.25 miles of the target property.

<u>Equal/Higher Elevation</u>	<u>Address</u>	<u>Direction / Distance</u>	<u>Map ID</u>	<u>Page</u>
VOGEL PROPERTIES INC	300 PASEO TESORO	WNW 0 - 1/8 (0.016 mi.)	B35	130
SYSCO LOS ANGELES IN	20701 E CURRIER RD	SSE 1/8 - 1/4 (0.187 mi.)	K70	345

Other Ascertainable Records

RCRA NonGen / NLR: RCRAInfo is EPA's comprehensive information system, providing access to data supporting the Resource Conservation and Recovery Act (RCRA) of 1976 and the Hazardous and Solid Waste Amendments (HSWA) of 1984. The database includes selective information on sites which generate, transport, store, treat and/or dispose of hazardous waste as defined by the Resource Conservation and Recovery Act (RCRA). Non-Generators do not presently generate hazardous waste.

A review of the RCRA NonGen / NLR list, as provided by EDR, and dated 03/22/2021 has revealed that there are 20 RCRA NonGen / NLR sites within approximately 0.25 miles of the target property.

<u>Equal/Higher Elevation</u>	<u>Address</u>	<u>Direction / Distance</u>	<u>Map ID</u>	<u>Page</u>
VISUAL COMMUNICATION EPA ID:: CAL000433622	345 PASEO TESORO	SSW 0 - 1/8 (0.018 mi.)	C36	150
UTILITY TRAILER MANU EPA ID:: CAC002970720	301 PASEO TESORO	W 0 - 1/8 (0.024 mi.)	B37	153
UTILITY TRAILER MFG EPA ID:: CAC002971377	301 PASEO TESORO	W 0 - 1/8 (0.024 mi.)	B38	155
UTILITY TRAILER MFG/ EPA ID:: CAL000195919	301 PASEO TESORO	W 0 - 1/8 (0.024 mi.)	B39	158
ENVIVO TEC HVAC INC EPA ID:: CAL000344435	20565 VALLEY BLVD	S 0 - 1/8 (0.042 mi.)	40	160
ALLIANCE INDUSTRIAL EPA ID:: CAL000350589	20311 PASEO DEL PRAD	WNW 0 - 1/8 (0.056 mi.)	D42	168
CALIFORNIA TOOL AND EPA ID:: CAL000204842	20552 CARREY RD	N 0 - 1/8 (0.065 mi.)	43	171
EDRO ENGINEERING INC EPA ID:: CAL000036111	20500 CARREY RD	NNW 0 - 1/8 (0.078 mi.)	E45	268
PRINTING DYNAMICS IN EPA ID:: CAL000262247	325 PASEO SONRISA	WSW 0 - 1/8 (0.102 mi.)	F48	277
HUNSAKER MANAGEMENT HOFFMAN SOUTHWEST CO	20295 PASEO DEL PRAD 249 PASEO TESORO	W 0 - 1/8 (0.109 mi.) WNW 0 - 1/8 (0.115 mi.)	F50 G51	283 286

EXECUTIVE SUMMARY

EPA ID:: CAL000334642				
PB CRANE INC DBA ALL	20464 CARREY RD	NNW 1/8 - 1/4 (0.151 mi.)	57	313
EPA ID:: CAL000358060				
FRONTIER CALIFORNIA	20747 E VALLEY BLVD	ENE 1/8 - 1/4 (0.179 mi.)	J60	322
EPA ID:: CAC002985831				
FRONTIER CALIFORNIA,	20747 VALLEY BLVD	ENE 1/8 - 1/4 (0.179 mi.)	J61	325
ROSEMARY HEMPHILL	20310 FUERO DR	WNW 1/8 - 1/4 (0.202 mi.)	M72	431
LAWRENCE MOK	102 COSTA BELLA DR	WNW 1/8 - 1/4 (0.223 mi.)	M75	440
EPA ID:: CAC002981666				
SALOMEA SANTIAGO	20545 DIVONNE DR	NNW 1/8 - 1/4 (0.248 mi.)	81	481
Lower Elevation	Address	Direction / Distance	Map ID	Page
QUALITY HOME INSULAT	20505 E VALLEY BLVD	SW 0 - 1/8 (0.094 mi.)	46	271
EPA ID:: CAD049647522				
GCC AMERICA	20453 VALLEY BLVD	SSW 1/8 - 1/4 (0.169 mi.)	I58	316
TOTAL RESOURCES INTE	420 SOUTH LEMON AVE	SSW 1/8 - 1/4 (0.237 mi.)	N79	475

Cortese: The sites for the list are designated by the State Water Resource Control Board (LUST), the Integrated Waste Board (SWF/LS), and the Department of Toxic Substances Control (Cal-Sites).

A review of the Cortese list, as provided by EDR, and dated 06/17/2021 has revealed that there are 11 Cortese sites within approximately 0.5 miles of the target property.

Equal/Higher Elevation	Address	Direction / Distance	Map ID	Page
ERIC HENN PROPERTY	20522 CARREY RD E	NNW 1/8 - 1/4 (0.135 mi.)	H54	292
Cleanup Status: COMPLETED - CASE CLOSED				
GTE RC 4394-B-A08	20747 VALLEY BLVD	ENE 1/8 - 1/4 (0.179 mi.)	J65	335
Cleanup Status: COMPLETED - CASE CLOSED				
UNOCAL #5525 (FORMER	20373 VALLEY BLVD	SW 1/4 - 1/2 (0.258 mi.)	O83	488
Cleanup Status: COMPLETED - CASE CLOSED				
RAIDER GEORGE PALLET	20809 CURRIER RD	SE 1/4 - 1/2 (0.335 mi.)	P85	496
Cleanup Status: COMPLETED - CASE CLOSED				
SOUTHERN CA PALLET C	20809 CURRIER RD	SE 1/4 - 1/2 (0.335 mi.)	P86	498
Cleanup Status: COMPLETED - CASE CLOSED				
DP CURRIER LLC	20825 CURRIER RD	SE 1/4 - 1/2 (0.351 mi.)	P87	504
Cleanup Status: COMPLETED - CASE CLOSED				
RON SIN X RAY DUPLICA	215 S LEMON CREEK	WSW 1/4 - 1/2 (0.406 mi.)	91	578
Cleanup Status: COMPLETED - CASE CLOSED				
MORROW-MEADOWS CORPO	610 REYES DR	SE 1/4 - 1/2 (0.442 mi.)	R92	586
Cleanup Status: COMPLETED - CASE CLOSED				
Lower Elevation	Address	Direction / Distance	Map ID	Page
WALNUT VALLEY USD DE	476 S LEMON AVE	SSW 1/4 - 1/2 (0.264 mi.)	84	490
Cleanup Status: COMPLETED - CASE CLOSED				
BULK TRANSP	415 LEMON AVE	SW 1/4 - 1/2 (0.396 mi.)	Q89	520
Cleanup Status: COMPLETED - CASE CLOSED				
BULK TRANSPORTATION	415 SOUTH LEMON AVE.	SW 1/4 - 1/2 (0.396 mi.)	Q90	574

EXECUTIVE SUMMARY

Cleanup Status: COMPLETED - CASE CLOSED

DRYCLEANERS: A list of drycleaner related facilities that have EPA ID numbers. These are facilities with certain SIC codes: power laundries, family and commercial; garment pressing and cleaners' agents; linen supply; coin-operated laundries and cleaning; drycleaning plants except rugs; carpet and upholster cleaning; industrial launderers; laundry and garment services.

A review of the DRYCLEANERS list, as provided by EDR, has revealed that there is 1 DRYCLEANERS site within approximately 0.25 miles of the target property.

<u>Equal/Higher Elevation</u>	<u>Address</u>	<u>Direction / Distance</u>	<u>Map ID</u>	<u>Page</u>
LEMON CREEK CLEANERS Database: DRYCLEANERS, Date of Government Version: 05/25/2021 EPA Id: CAL000181989	360 S LEMON AVE	SW 1/8 - 1/4 (0.187 mi.)	L71	430

HIST CORTESE: The sites for the list are designated by the State Water Resource Control Board [LUST], the Integrated Waste Board [SWF/LS], and the Department of Toxic Substances Control [CALSITES]. This listing is no longer updated by the state agency.

A review of the HIST CORTESE list, as provided by EDR, and dated 04/01/2001 has revealed that there are 9 HIST CORTESE sites within approximately 0.5 miles of the target property.

<u>Equal/Higher Elevation</u>	<u>Address</u>	<u>Direction / Distance</u>	<u>Map ID</u>	<u>Page</u>
ERIC HENN PROPERTY Reg Id: R-22655	20522 CARREY RD E	NNW 1/8 - 1/4 (0.135 mi.)	H54	292
GTE RC 4394-B-A08 Reg Id: R-13825	20747 VALLEY BLVD	ENE 1/8 - 1/4 (0.179 mi.)	J65	335
UNOCAL #5525 (FORMER) Reg Id: I-06023	20373 VALLEY BLVD	SW 1/4 - 1/2 (0.258 mi.)	O82	483
SOUTHERN CA PALLET C Reg Id: I-00920	20809 CURRIER RD	SE 1/4 - 1/2 (0.335 mi.)	P86	498
DP CURRIER LLC Reg Id: R-20497	20825 CURRIER RD	SE 1/4 - 1/2 (0.351 mi.)	P87	504
RON SIN X RAY DUPLICA Reg Id: R-09123	215 S LEMON CREEK	WSW 1/4 - 1/2 (0.406 mi.)	91	578
MORROW MEADOWS CORP Reg Id: R-23054	610 REYES DR	SE 1/4 - 1/2 (0.442 mi.)	R93	588

<u>Lower Elevation</u>	<u>Address</u>	<u>Direction / Distance</u>	<u>Map ID</u>	<u>Page</u>
WALNUT VALLEY USD DE Reg Id: R-09446	476 S LEMON AVE	SSW 1/4 - 1/2 (0.264 mi.)	84	490
BULK TRANSP Reg Id: R-23963	415 LEMON AVE	SW 1/4 - 1/2 (0.396 mi.)	Q89	520

EXECUTIVE SUMMARY

PROC: A listing of certified processors.

A review of the PROC list, as provided by EDR, and dated 06/04/2021 has revealed that there is 1 PROC site within approximately 0.5 miles of the target property.

<u>Equal/Higher Elevation</u>	<u>Address</u>	<u>Direction / Distance</u>	<u>Map ID</u>	<u>Page</u>
PRALUMEX INC Cert Id: PR19299.003	20258 CARREY RD	W 1/8 - 1/4 (0.237 mi.)	78	475

EXECUTIVE SUMMARY

Due to poor or inadequate address information, the following sites were not mapped. Count: 1 records.

Site Name

COACH COLLISION WORKS

Database(s)

CERS HAZ WASTE

OVERVIEW MAP - 6676173.2S



- Target Property
- Sites at elevations higher than or equal to the target property
- Sites at elevations lower than the target property
- Manufactured Gas Plants
- National Priority List Sites
- Dept. Defense Sites
- Indian Reservations BIA
- Power transmission lines
- 100-year flood zone
- 500-year flood zone
- National Wetland Inventory
- State Wetlands

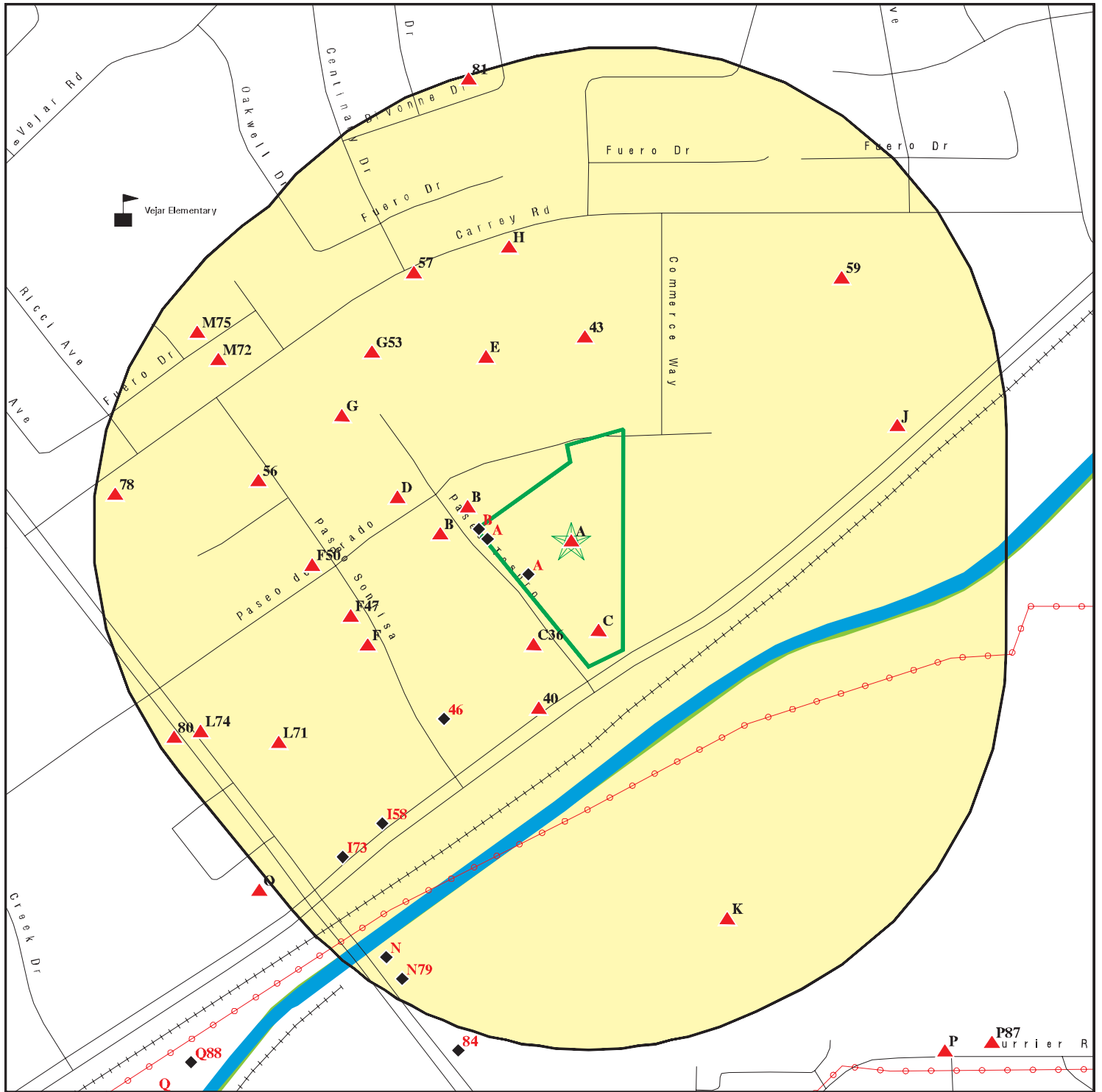
Areas of Concern

This report includes Interactive Map Layers to display and/or hide map information. The legend includes only those icons for the default map view.

SITE NAME: Walnut Business Park Phase 6
 ADDRESS: 310-360 Paseo Tesoro and 20601 Valley Blvd.
 Walnut CA 91789
 LAT/LONG: 34.013166 / 117.855859

CLIENT: AES Due Diligence, Inc
 CONTACT: Rick Darwicki
 INQUIRY #: 6676173.2s
 DATE: September 24, 2021 8:38 am

DETAIL MAP - 6676173.2S



Target Property

Sites at elevations higher than or equal to the target property

Sites at elevations lower than the target property

Manufactured Gas Plants

Sensitive Receptors

National Priority List Sites

Dept. Defense Sites

Indian Reservations BIA

Power transmission lines

100-year flood zone

500-year flood zone

National Wetland Inventory

State Wetlands

Areas of Concern

This report includes Interactive Map Layers to display and/or hide map information. The legend includes only those icons for the default map view.

SITE NAME: Walnut Business Park Phase 6
ADDRESS: 310-360 Paseo Tesoro and 20601 Valley Blvd.
Walnut CA 91789
LAT/LONG: 34.013166 / 117.855859

CLIENT: AES Due Diligence, Inc
CONTACT: Rick Darwicki
INQUIRY #: 6676173.2s
DATE: September 24, 2021 8:39 am

MAP FINDINGS SUMMARY

Database	Search Distance (Miles)	Target Property	< 1/8	1/8 - 1/4	1/4 - 1/2	1/2 - 1	> 1	Total Plotted
STANDARD ENVIRONMENTAL RECORDS								
<i>Federal NPL site list</i>								
NPL	1.000		0	0	0	0	NR	0
Proposed NPL	1.000		0	0	0	0	NR	0
NPL LIENS	1.000		0	0	0	0	NR	0
<i>Federal Delisted NPL site list</i>								
Delisted NPL	1.000		0	0	0	0	NR	0
<i>Federal CERCLIS list</i>								
FEDERAL FACILITY	0.500		0	0	0	NR	NR	0
SEMS	0.500		0	0	0	NR	NR	0
<i>Federal CERCLIS NFRAP site list</i>								
SEMS-ARCHIVE	0.500		0	0	0	NR	NR	0
<i>Federal RCRA CORRACTS facilities list</i>								
CORRACTS	1.000		0	0	0	0	NR	0
<i>Federal RCRA non-CORRACTS TSD facilities list</i>								
RCRA-TSDF	0.500		0	0	0	NR	NR	0
<i>Federal RCRA generators list</i>								
RCRA-LQG	0.250		0	0	NR	NR	NR	0
RCRA-SQG	0.250	1	2	9	NR	NR	NR	12
RCRA-VSQG	0.250		0	0	NR	NR	NR	0
<i>Federal institutional controls / engineering controls registries</i>								
LUCIS	0.500		0	0	0	NR	NR	0
US ENG CONTROLS	0.500		0	0	0	NR	NR	0
US INST CONTROLS	0.500		0	0	0	NR	NR	0
<i>Federal ERNS list</i>								
ERNS	0.001		0	NR	NR	NR	NR	0
<i>State- and tribal - equivalent NPL</i>								
RESPONSE	1.000		0	0	0	0	NR	0
<i>State- and tribal - equivalent CERCLIS</i>								
ENVIROSTOR	1.000		0	0	0	0	NR	0
<i>State and tribal landfill and/or solid waste disposal site lists</i>								
SWF/LF	0.500		0	0	0	NR	NR	0
<i>State and tribal leaking storage tank lists</i>								
LUST	0.500		0	2	12	NR	NR	14

MAP FINDINGS SUMMARY

Database	Search Distance (Miles)	Target Property	< 1/8	1/8 - 1/4	1/4 - 1/2	1/2 - 1	> 1	Total Plotted
INDIAN LUST	0.500		0	0	0	NR	NR	0
CPS-SLIC	0.500		0	0	0	NR	NR	0
State and tribal registered storage tank lists								
FEMA UST	0.250		0	0	NR	NR	NR	0
UST	0.250		1	3	NR	NR	NR	4
AST	0.250		0	1	NR	NR	NR	1
INDIAN UST	0.250		0	0	NR	NR	NR	0
State and tribal voluntary cleanup sites								
VCP	0.500		0	0	0	NR	NR	0
INDIAN VCP	0.500		0	0	0	NR	NR	0
State and tribal Brownfields sites								
BROWNFIELDS	0.500		0	0	0	NR	NR	0
ADDITIONAL ENVIRONMENTAL RECORDS								
Local Brownfield lists								
US BROWNFIELDS	0.500		0	0	0	NR	NR	0
Local Lists of Landfill / Solid Waste Disposal Sites								
WMUDS/SWAT	0.500		0	0	0	NR	NR	0
SWRCY	0.500		0	0	0	NR	NR	0
HAULERS	0.001		0	NR	NR	NR	NR	0
INDIAN ODI	0.500		0	0	0	NR	NR	0
DEBRIS REGION 9	0.500		0	0	0	NR	NR	0
ODI	0.500		0	0	0	NR	NR	0
IHS OPEN DUMPS	0.500		0	0	0	NR	NR	0
Local Lists of Hazardous waste / Contaminated Sites								
AOCONCERN	1.000		0	0	0	0	NR	0
US HIST CDL	0.001		0	NR	NR	NR	NR	0
HIST Cal-Sites	1.000		0	0	0	0	NR	0
SCH	0.250		0	0	NR	NR	NR	0
CDL	0.001		0	NR	NR	NR	NR	0
Toxic Pits	1.000		0	0	0	0	NR	0
CERS HAZ WASTE	0.250	1	3	1	NR	NR	NR	5
US CDL	0.001		0	NR	NR	NR	NR	0
PFAS	0.500		0	0	0	NR	NR	0
Local Lists of Registered Storage Tanks								
SWEEPS UST	0.250		1	3	NR	NR	NR	4
HIST UST	0.250		2	2	NR	NR	NR	4
CA FID UST	0.250		1	1	NR	NR	NR	2
CERS TANKS	0.250		1	1	NR	NR	NR	2
Local Land Records								
LIENS	0.001		0	NR	NR	NR	NR	0

MAP FINDINGS SUMMARY

Database	Search Distance (Miles)	Target Property	< 1/8	1/8 - 1/4	1/4 - 1/2	1/2 - 1	> 1	Total Plotted
LIENS 2	0.001		0	NR	NR	NR	NR	0
DEED	0.500		0	0	0	NR	NR	0
Records of Emergency Release Reports								
HMIRS	0.001		0	NR	NR	NR	NR	0
CHMIRS	0.001		0	NR	NR	NR	NR	0
LDS	0.001		0	NR	NR	NR	NR	0
MCS	0.001		0	NR	NR	NR	NR	0
SPILLS 90	0.001		0	NR	NR	NR	NR	0
Other Ascertainable Records								
RCRA NonGen / NLR	0.250	2	12	8	NR	NR	NR	22
FUDS	1.000		0	0	0	0	NR	0
DOD	1.000		0	0	0	0	NR	0
SCRD DRYCLEANERS	0.500		0	0	0	NR	NR	0
US FIN ASSUR	0.001		0	NR	NR	NR	NR	0
EPA WATCH LIST	0.001		0	NR	NR	NR	NR	0
2020 COR ACTION	0.250		0	0	NR	NR	NR	0
TSCA	0.001		0	NR	NR	NR	NR	0
TRIS	0.001		0	NR	NR	NR	NR	0
SSTS	0.001		0	NR	NR	NR	NR	0
ROD	1.000		0	0	0	0	NR	0
RMP	0.001		0	NR	NR	NR	NR	0
RAATS	0.001		0	NR	NR	NR	NR	0
PRP	0.001		0	NR	NR	NR	NR	0
PADS	0.001		0	NR	NR	NR	NR	0
ICIS	0.001		0	NR	NR	NR	NR	0
FTTS	0.001		0	NR	NR	NR	NR	0
MLTS	0.001		0	NR	NR	NR	NR	0
COAL ASH DOE	0.001		0	NR	NR	NR	NR	0
COAL ASH EPA	0.500		0	0	0	NR	NR	0
PCB TRANSFORMER	0.001		0	NR	NR	NR	NR	0
RADINFO	0.001		0	NR	NR	NR	NR	0
HIST FTTS	0.001		0	NR	NR	NR	NR	0
DOT OPS	0.001		0	NR	NR	NR	NR	0
CONSENT	1.000		0	0	0	0	NR	0
INDIAN RESERV	1.000		0	0	0	0	NR	0
FUSRAP	1.000		0	0	0	0	NR	0
UMTRA	0.500		0	0	0	NR	NR	0
LEAD SMELTERS	0.001		0	NR	NR	NR	NR	0
US AIRS	0.001		0	NR	NR	NR	NR	0
US MINES	0.250		0	0	NR	NR	NR	0
ABANDONED MINES	0.250		0	0	NR	NR	NR	0
FINDS	0.001	6	0	NR	NR	NR	NR	6
UXO	1.000		0	0	0	0	NR	0
DOCKET HWC	0.001		0	NR	NR	NR	NR	0
ECHO	0.001	3	0	NR	NR	NR	NR	3
FUELS PROGRAM	0.250		0	0	NR	NR	NR	0
CA BOND EXP. PLAN	1.000		0	0	0	0	NR	0
Cortese	0.500		0	2	9	NR	NR	11
CUPA Listings	0.250		0	0	NR	NR	NR	0

MAP FINDINGS SUMMARY

Database	Search Distance (Miles)	Target Property	< 1/8	1/8 - 1/4	1/4 - 1/2	1/2 - 1	> 1	Total Plotted
DRYCLEANERS	0.250		0	1	NR	NR	NR	1
EMI	0.001	1	0	NR	NR	NR	NR	1
ENF	0.001		0	NR	NR	NR	NR	0
Financial Assurance	0.001		0	NR	NR	NR	NR	0
HAZNET	0.001	6	0	NR	NR	NR	NR	6
ICE	0.001		0	NR	NR	NR	NR	0
HIST CORTESE	0.500		0	2	7	NR	NR	9
LOS ANGELES CO. HMS	0.001	9	0	NR	NR	NR	NR	9
HWP	1.000		0	0	0	0	NR	0
HWT	0.250		0	0	NR	NR	NR	0
MINES	0.250		0	0	NR	NR	NR	0
MWMP	0.250		0	0	NR	NR	NR	0
NPDES	0.001	2	0	NR	NR	NR	NR	2
PEST LIC	0.001		0	NR	NR	NR	NR	0
PROC	0.500		0	1	0	NR	NR	1
Notify 65	1.000		0	0	0	0	NR	0
LA Co. Site Mitigation	0.001		0	NR	NR	NR	NR	0
UIC	0.001		0	NR	NR	NR	NR	0
UIC GEO	0.001		0	NR	NR	NR	NR	0
WASTEWATER PITS	0.500		0	0	0	NR	NR	0
WDS	0.001		0	NR	NR	NR	NR	0
WIP	0.250		0	0	NR	NR	NR	0
MILITARY PRIV SITES	0.001		0	NR	NR	NR	NR	0
PROJECT	0.001		0	NR	NR	NR	NR	0
WDR	0.001		0	NR	NR	NR	NR	0
CIWQS	0.001	2	0	NR	NR	NR	NR	2
CERS	0.001	3	0	NR	NR	NR	NR	3
NON-CASE INFO	0.001		0	NR	NR	NR	NR	0
OTHER OIL GAS	0.001		0	NR	NR	NR	NR	0
PROD WATER PONDS	0.001		0	NR	NR	NR	NR	0
SAMPLING POINT	0.001		0	NR	NR	NR	NR	0
WELL STIM PROJ	0.001		0	NR	NR	NR	NR	0
MINES MRDS	0.001		0	NR	NR	NR	NR	0
LOS ANGELES CO LF METHANE	0.001		0	0	0	NR	NR	0
HWTS	TP	11	NR	NR	NR	NR	NR	11

EDR HIGH RISK HISTORICAL RECORDS

EDR Exclusive Records

EDR MGP	1.000		0	0	0	0	NR	0
EDR Hist Auto	0.125		0	NR	NR	NR	NR	0
EDR Hist Cleaner	0.125		0	NR	NR	NR	NR	0

EDR RECOVERED GOVERNMENT ARCHIVES

Exclusive Recovered Govt. Archives

RGA LF	0.001		0	NR	NR	NR	NR	0
RGA LUST	0.001		0	NR	NR	NR	NR	0

- Totals -- 47 23 37 28 0 0 135

MAP FINDINGS SUMMARY

<u>Database</u>	<u>Search Distance (Miles)</u>	<u>Target Property</u>	<u>< 1/8</u>	<u>1/8 - 1/4</u>	<u>1/4 - 1/2</u>	<u>1/2 - 1</u>	<u>> 1</u>	<u>Total Plotted</u>
-----------------	--	----------------------------	-----------------	------------------	------------------	----------------	---------------	--------------------------

NOTES:

TP = Target Property

NR = Not Requested at this Search Distance

Sites may be listed in more than one database

Map ID
Direction
Distance
Elevation

MAP FINDINGS

Site

Database(s)

EDR ID Number
EPA ID Number

A1
Target
Property

TNH NETWORKS INC
344 PASEO TESORO
WALNUT, CA 91789

LOS ANGELES CO. HMS

S104537858
N/A

Site 1 of 17 in cluster A

Actual:
524 ft.

LOS ANGELES CO. HMS:

Name: TNH NETWORKS INC
Address: 344 PASEO TESORO
City,State,Zip: WALNUT, CA 91789
Region: LA
Permit Category: Not reported
Facility Id: 021108-029884
Facility Type: Not reported
Facility Status: OPEN
Area: 6L
Permit Number: Not reported
Permit Status: Not reported

A2
Target
Property

CALIF TOWING NETWORK INC
354 PASEO TELSORO
WALNUT, CA 91789

HAZNET
HWTS

S121018632
N/A

Site 2 of 17 in cluster A

Actual:
524 ft.

HAZNET:

Name: CALIF TOWING NETWORK INC
Address: 354 PASEO TELSORO
Address 2: Not reported
City,State,Zip: WALNUT, CA 91789
Contact: KAMI PAHLAVAN/PRES
Telephone: 3108388000
Mailing Name: Not reported
Mailing Address: 5010 W WASHINGTON BL

Year: 2016
Gepaid: CAL000256642
TSD EPA ID: CAD008252405
CA Waste Code: 214 - Unspecified solvent mixture
Disposal Method: H061 - Fuel Blending Prior To Energy Recovery At Another Site
Tons: 0.036

HWTS:

Name: CALIF TOWING NETWORK INC
Address: 354 PASEO TELSORO
Address 2: Not reported
City,State,Zip: WALNUT, CA 91789
EPA ID: CAL000256642
Inactive Date: 06/30/2003
Create Date: 07/29/2002
Last Act Date: 02/05/2004
Mailing Name: KAMI PAHLAVAN/PRES
Mailing Address: 5010 W WASHINGTON BL
Mailing Address 2: Not reported
Mailing City,State,Zip: LOS ANGELES, CA 900160000
Owner Name: CALIF TOWING NETWORK INC
Owner Address: 2673 S LA CIENDA BLVD
Owner Address 2: Not reported

Map ID
Direction
Distance
Elevation

MAP FINDINGS

Site

Database(s)

EDR ID Number
EPA ID Number

CALIF TOWING NETWORK INC (Continued)

S121018632

Owner City,State,Zip: LOS ANGELES, CA 90034
Contact Name: KAMI PAHLAVAN/PRES
Contact Address: PO BOX 7846
Contact Address 2: Not reported
City,State,Zip: BEVERLY HILLS, CA 90212
NAICS:
EPA ID: CAL000256642
Create Date: 2002-07-29 10:47:28.843
NAICS Code: 811198
NAICS Description: All Other Automotive Repair and Maintenance
Issued EPA ID Date: 2002-07-29 10:47:28.81000
Inactive Date: 2003-06-30 00:00:00
Facility Name: CALIF TOWING NETWORK INC
Facility Address: 354 PASEO TELSORO
Facility Address 2: Not reported
Facility City: WALNUT
Facility County: Not reported
Facility State: CA
Facility Zip: 91789

**A3
Target
Property**

**ROOFERS MART OF SOUTHERN CALIFORNIA, INC.
358 PASEO TESORO
WALNUT, CA 91789**

**CERS S123516186
N/A**

Site 3 of 17 in cluster A

**Actual:
524 ft.**

CERS:
Name: ROOFERS MART OF SOUTHERN CALIFORNIA, INC.
Address: 358 PASEO TESORO
City,State,Zip: WALNUT, CA 91789
Site ID: 400887
CERS ID: 10452619
CERS Description: Chemical Storage Facilities
Violations:
Site ID: 400887
Site Name: Roofers Mart of Southern California, Inc.
Violation Date: 11-14-2016
Citation: HSC 6.95 25508(a)(1) - California Health and Safety Code, Chapter 6.95, Section(s) 25508(a)(1)
Violation Description: Failure to complete and electronically submit hazardous material inventory information for all reportable hazardous materials on site at or above reportable quantities.
Violation Notes: Returned to compliance on 12/13/2016. OBSERVATION: The facility has not submitted the Hazardous Materials Inventory Chemical Description page for the 456 gallons (72 x 3gal & 48 x 5gal) of liquid rubber flashing cement to the CUPA. CORRECTIVE ACTION: Complete and submit the Hazardous Materials Inventory Chemical Description page for all materials listed above electronically in the California Environmental Reporting System (CERS).
Violation Division: Los Angeles County Fire Department
Violation Program: HMRRP
Violation Source: CERS
Site ID: 400887
Site Name: Roofers Mart of Southern California, Inc.
Violation Date: 11-14-2016

Map ID
Direction
Distance
Elevation

MAP FINDINGS

Site

Database(s)

EDR ID Number
EPA ID Number

ROOFERS MART OF SOUTHERN CALIFORNIA, INC. (Continued)

S123516186

Citation: HSC 6.95 25508(a)(1) - California Health and Safety Code, Chapter 6.95, Section(s) 25508(a)(1)

Violation Description: Failure to complete and electronically submit a site map with all required content.

Violation Notes: Returned to compliance on 12/13/2016. OBSERVATION: The annotated site map submitted to the CUPA does not include locations of all reportable hazardous materials. CORRECTIVE ACTION: Revise the annotated Site Map to include all required content and submit electronically in the California Environmental Reporting System (CERS).

Violation Division: Los Angeles County Fire Department

Violation Program: HMRRP

Violation Source: CERS

Site ID: 400887

Site Name: Roofers Mart of Southern California, Inc.

Violation Date: 07-26-2013

Citation: HSC 6.95 25505(a) - California Health and Safety Code, Chapter 6.95, Section(s) 25505(a)

Violation Description: Owner/Operator failed to complete and/or submit a Hazardous Materials Business Plan when storing hazardous materials at or above the thresholds quantities of 55 gallons/500 lbs/200 cubic feet.

Violation Notes: OPERATOR FAILED TO ESTABLISH A CERS ACCOUNT AND REPORT HM MATERIAL OF 255 GALLON

Violation Division: Los Angeles County Fire Department

Violation Program: HMRRP

Violation Source: CERS

Site ID: 400887

Site Name: Roofers Mart of Southern California, Inc.

Violation Date: 07-15-2020

Citation: HSC 6.95 25508.1(a)-(f) - California Health and Safety Code, Chapter 6.95, Section(s) 25508.1(a)-(f)

Violation Description: Failure to electronically update business plan within 30 days of any one of the following events: A 100 percent or more increase in the quantity of a previously disclosed material. Any handling of a previously undisclosed hazardous materials at or above reportable quantities. A change of business address, business ownership, or business name. A substantial change in the handler's operations that requires modification to any portion of the business plan.

Violation Notes: Returned to compliance on 08/21/2020. OBSERVATION: The business failed to update business plan within 30 days when one of the following occurs: a 100 percent or more increase in the quantity of a previously disclosed material; any handling of a previously undisclosed hazardous material*; a change of business address, business ownership, or business name; or a substantial change in the handler's operations that requires modification to any portion of the business plan.
*Parapro Membrane, asphalt emulsion 298, white cement 800, white coating 720 CORRECTIVE ACTION: Update all submittal elements effected by the change(s) and electronically submit the update within 30 days.

Violation Division: Los Angeles County Fire Department

Violation Program: HMRRP

Violation Source: CERS

Evaluation:

Eval General Type: Other/Unknown

Eval Date: 03-21-2019

Violations Found: No

Map ID
Direction
Distance
Elevation

MAP FINDINGS

Site

Database(s)

EDR ID Number
EPA ID Number

ROOFERS MART OF SOUTHERN CALIFORNIA, INC. (Continued)

S123516186

Eval Type: Other, not routine, done by local agency
Eval Notes: 3/21/2019 C Nugas CERS submittal dated 12/13/16 Corrective action completed for items noted on HM NOV dated 11/14/16
Eval Division: Los Angeles County Fire Department
Eval Program: HMRRP
Eval Source: CERS

Eval General Type: Compliance Evaluation Inspection
Eval Date: 07-15-2020
Violations Found: Yes
Eval Type: Routine done by local agency
Eval Notes: Greg Robles, Owner
Eval Division: Los Angeles County Fire Department
Eval Program: HMRRP
Eval Source: CERS

Eval General Type: Compliance Evaluation Inspection
Eval Date: 07-26-2013
Violations Found: No
Eval Type: Routine done by local agency
Eval Notes: Not reported
Eval Division: Los Angeles County Fire Department
Eval Program: HMRRP
Eval Source: CERS

Eval General Type: Compliance Evaluation Inspection
Eval Date: 07-26-2013
Violations Found: Yes
Eval Type: Routine done by local agency
Eval Notes: INSPECTED BY A. LIU CONSENT GIVEN BY GREG ROBLES
Eval Division: Los Angeles County Fire Department
Eval Program: HMRRP
Eval Source: CERS

Eval General Type: Compliance Evaluation Inspection
Eval Date: 11-14-2016
Violations Found: Yes
Eval Type: Routine done by local agency
Eval Notes: Garrett Tippings, Inside Sales (Also the same person signing this inspection report)
Eval Division: Los Angeles County Fire Department
Eval Program: HMRRP
Eval Source: CERS

Coordinates:
Site ID: 400887
Facility Name: Roofers Mart of Southern California, Inc.
Env Int Type Code: HMBP
Program ID: 10452619
Coord Name: Not reported
Ref Point Type Desc: Center of a facility or station.
Latitude: 34.012600
Longitude: -117.856360

Affiliation:
Affiliation Type Desc: Document Preparer

Map ID
Direction
Distance
Elevation

MAP FINDINGS

Site

Database(s)

EDR ID Number
EPA ID Number

ROOFERS MART OF SOUTHERN CALIFORNIA, INC. (Continued)

S123516186

Entity Name: Greg Robles
Entity Title: Not reported
Affiliation Address: Not reported
Affiliation City: Not reported
Affiliation State: Not reported
Affiliation Country: Not reported
Affiliation Zip: Not reported
Affiliation Phone: Not reported

Affiliation Type Desc: Environmental Contact
Entity Name: Greg Robles
Entity Title: Not reported
Affiliation Address: PO Box 428
Affiliation City: Walnut
Affiliation State: CA
Affiliation Country: Not reported
Affiliation Zip: 91789
Affiliation Phone: Not reported

Affiliation Type Desc: Facility Mailing Address
Entity Name: Mailing Address
Entity Title: Not reported
Affiliation Address: PO Box 428
Affiliation City: Walnut
Affiliation State: CA
Affiliation Country: Not reported
Affiliation Zip: 91788
Affiliation Phone: Not reported

Affiliation Type Desc: Legal Owner
Entity Name: Roofers Mart of Southern California, Inc
Entity Title: Not reported
Affiliation Address: PO Box 428
Affiliation City: Walnut
Affiliation State: CA
Affiliation Country: United States
Affiliation Zip: 91788
Affiliation Phone: (909) 598-8408

Affiliation Type Desc: Property Owner
Entity Name: Vogel Properties
Entity Title: Not reported
Affiliation Address: 300 Paseo Tesoro
Affiliation City: Walnut
Affiliation State: CA
Affiliation Country: United States
Affiliation Zip: 91789
Affiliation Phone: (909) 598-7065

Affiliation Type Desc: Parent Corporation
Entity Name: ROOFER'S MART OF SOUTHERN CAL INC
Entity Title: Not reported
Affiliation Address: Not reported
Affiliation City: Not reported
Affiliation State: Not reported
Affiliation Country: Not reported
Affiliation Zip: Not reported

Map ID
Direction
Distance
Elevation

MAP FINDINGS

Site

Database(s)

EDR ID Number
EPA ID Number

ROOFERS MART OF SOUTHERN CALIFORNIA, INC. (Continued)

S123516186

Affiliation Phone: Not reported

Affiliation Type Desc: CUPA District
Entity Name: Los Angeles County Fire
Entity Title: Not reported
Affiliation Address: 5825 Rickenbacker Road
Affiliation City: Commerce
Affiliation State: CA
Affiliation Country: Not reported
Affiliation Zip: 90040-3027
Affiliation Phone: (323) 890-4000

Affiliation Type Desc: Identification Signer
Entity Name: Greg Robles
Entity Title: President
Affiliation Address: Not reported
Affiliation City: Not reported
Affiliation State: Not reported
Affiliation Country: Not reported
Affiliation Zip: Not reported
Affiliation Phone: Not reported

Affiliation Type Desc: Operator
Entity Name: Roofers Mart of Southern California, Inc.
Entity Title: Not reported
Affiliation Address: Not reported
Affiliation City: Not reported
Affiliation State: Not reported
Affiliation Country: Not reported
Affiliation Zip: Not reported
Affiliation Phone: (909) 598-8408

**A4
Target
Property**

**WIN TEK
346 PASEO TESORO
WALNUT, CA 91789**

**LOS ANGELES CO. HMS S104295165
N/A**

Site 4 of 17 in cluster A

**Actual:
524 ft.**

LOS ANGELES CO. HMS:
Name: WIN TEK
Address: 346 PASEO TESORO
City,State,Zip: WALNUT, CA 91789
Region: LA
Permit Category: Not reported
Facility Id: 021110-029886
Facility Type: Not reported
Facility Status: OPEN
Area: 6L
Permit Number: Not reported
Permit Status: Not reported

Map ID
Direction
Distance
Elevation

MAP FINDINGS

Site

Database(s)

EDR ID Number
EPA ID Number

A5
Target
Property

ANGELIQUE & CO
350 PASEO TESORO
WALNUT, CA 91789

LOS ANGELES CO. HMS

S104295167
N/A

Site 5 of 17 in cluster A

Actual:
524 ft.

LOS ANGELES CO. HMS:
Name: ANGELIQUE & CO
Address: 350 PASEO TESORO
City,State,Zip: WALNUT, CA 91789
Region: LA
Permit Category: Not reported
Facility Id: 021112-029888
Facility Type: Not reported
Facility Status: OPEN
Area: 6L
Permit Number: Not reported
Permit Status: Not reported

A6
Target
Property

ROOFERS MART OF SOUTHERN CALIFORNIA, INC.
358 PASEO TESORO
WALNUT, CA 91789

FINDS 1016432804
N/A

Site 6 of 17 in cluster A

Actual:
524 ft.

FINDS:
Registry ID: 110055846633

Click Here:

Environmental Interest/Information System:
STATE MASTER

[Click this hyperlink](#) while viewing on your computer to access
additional FINDS: detail in the EDR Site Report.

A7
Target
Property

WALNUT VALLEY AUTO BODY
360 PASEO TESORO
WALNUT, CA 91789

LOS ANGELES CO. HMS

U003063241
N/A

Site 7 of 17 in cluster A

Actual:
523 ft.

LOS ANGELES CO. HMS:
Name: WALNUT VALLEY AUTO BODY
Address: 360 PASEO TESORO
City,State,Zip: WALNUT, CA 91789
Region: LA
Permit Category: I
Facility Id: 007477-I07857
Facility Type: 01
Facility Status: Closed
Area: 6L
Permit Number: 000010863
Permit Status: Closed

Map ID
Direction
Distance
Elevation

MAP FINDINGS

Site

Database(s)

EDR ID Number
EPA ID Number

A8
Target
Property **CALIBER BODYWORKS,CALIBER COLLISION CTR**
360 PASEO TESORO
WALNUT, CA 91789

FINDS **1025446007**
N/A

Site 8 of 17 in cluster A

Actual:
523 ft.

FINDS:
Registry ID: 110058362178

Click Here:

Environmental Interest/Information System:
AIR EMISSIONS CLASSIFICATION UNKNOWN

Click this hyperlink while viewing on your computer to access
additional FINDS: detail in the EDR Site Report.

A9
Target
Property **CALIBER COLLISION CENTERS**
360 PASEO TESORO
WALNUT, CA 91789

RCRA NonGen / NLR **1024861053**
CAL000429518

Site 9 of 17 in cluster A

Actual:
523 ft.

RCRA NonGen / NLR:
Date Form Received by Agency: 2017-07-26 00:00:00.0
Handler Name: CALIBER COLLISION CENTERS
Handler Address: 360 PASEO TESORO
Handler City,State,Zip: WALNUT, CA 91789
EPA ID: CAL000429518
Contact Name: SHARON LAWRENCE
Contact Address: 401 EAST CORPORATE DRIVE SUTIE 150
Contact City,State,Zip: LEWISVILLE, TX 75057
Contact Telephone: 409-948-9630
Contact Fax: 972-906-7214
Contact Email: SHARON.LAWRENCE@CALIBERCOLLISION.COM
Contact Title: Not reported
EPA Region: 09
Land Type: Not reported
Federal Waste Generator Description: Not a generator, verified
Non-Notifier: Not reported
Biennial Report Cycle: Not reported
Accessibility: Not reported
Active Site Indicator: Handler Activities
State District Owner: Not reported
State District: Not reported
Mailing Address: 401 EAST CORPORATE DRIVE SUTIE 150
Mailing City,State,Zip: LEWISVILLE, TX 75057
Owner Name: CALIBER BODYWORKS, INC.
Owner Type: Other
Operator Name: SHARON LAWRENCE
Operator Type: Other
Short-Term Generator Activity: No
Importer Activity: No
Mixed Waste Generator: No
Transporter Activity: No
Transfer Facility Activity: No
Recycler Activity with Storage: No
Small Quantity On-Site Burner Exemption: No
Smelting Melting and Refining Furnace Exemption: No
Underground Injection Control: No
Off-Site Waste Receipt: No

Map ID
Direction
Distance
Elevation

MAP FINDINGS

Site

Database(s)

EDR ID Number
EPA ID Number

CALIBER COLLISION CENTERS (Continued)

1024861053

Universal Waste Indicator:	Yes
Universal Waste Destination Facility:	Yes
Federal Universal Waste:	No
Active Site Fed-Reg Treatment Storage and Disposal Facility:	Not reported
Active Site Converter Treatment storage and Disposal Facility:	Not reported
Active Site State-Reg Treatment Storage and Disposal Facility:	Not reported
Active Site State-Reg Handler:	---
Federal Facility Indicator:	Not reported
Hazardous Secondary Material Indicator:	N
Sub-Part K Indicator:	Not reported
Commercial TSD Indicator:	No
Treatment Storage and Disposal Type:	Not reported
2018 GPRA Permit Baseline:	Not on the Baseline
2018 GPRA Renewals Baseline:	Not on the Baseline
Permit Renewals Workload Universe:	Not reported
Permit Workload Universe:	Not reported
Permit Progress Universe:	Not reported
Post-Closure Workload Universe:	Not reported
Closure Workload Universe:	Not reported
202 GPRA Corrective Action Baseline:	No
Corrective Action Workload Universe:	No
Subject to Corrective Action Universe:	No
Non-TSDFs Where RCRA CA has Been Imposed Universe:	No
TSDFs Potentially Subject to CA Under 3004 (u)/(v) Universe:	No
TSDFs Only Subject to CA under Discretionary Auth Universe:	No
Corrective Action Priority Ranking:	No NCAPS ranking
Environmental Control Indicator:	No
Institutional Control Indicator:	No
Human Exposure Controls Indicator:	N/A
Groundwater Controls Indicator:	N/A
Operating TSDF Universe:	Not reported
Full Enforcement Universe:	Not reported
Significant Non-Complier Universe:	No
Unaddressed Significant Non-Complier Universe:	No
Addressed Significant Non-Complier Universe:	No
Significant Non-Complier With a Compliance Schedule Universe:	No
Financial Assurance Required:	Not reported
Handler Date of Last Change:	2018-09-07 19:36:17.0
Recognized Trader-Importer:	No
Recognized Trader-Exporter:	No
Importer of Spent Lead Acid Batteries:	No
Exporter of Spent Lead Acid Batteries:	No
Recycler Activity Without Storage:	No
Manifest Broker:	No
Sub-Part P Indicator:	No

Handler - Owner Operator:

Owner/Operator Indicator:	Operator
Owner/Operator Name:	SHARON LAWRENCE
Legal Status:	Other
Date Became Current:	Not reported
Date Ended Current:	Not reported
Owner/Operator Address:	401 EAST CORPORATE DRIVE SUTIE 150
Owner/Operator City,State,Zip:	LEWISVILLE, TX 75057
Owner/Operator Telephone:	409-948-9630
Owner/Operator Telephone Ext:	Not reported

Map ID
Direction
Distance
Elevation

MAP FINDINGS

Site

Database(s)

EDR ID Number
EPA ID Number

CALIBER COLLISION CENTERS (Continued)

1024861053

Owner/Operator Fax: Not reported
Owner/Operator Email: Not reported

Owner/Operator Indicator: Owner
Owner/Operator Name: CALIBER BODYWORKS, INC.
Legal Status: Other
Date Became Current: Not reported
Date Ended Current: Not reported
Owner/Operator Address: 401 EAST CORPORATE DRIVE SUTIE 150
Owner/Operator City,State,Zip: LEWISVILLE, TX 75057
Owner/Operator Telephone: 877-948-9500
Owner/Operator Telephone Ext: Not reported
Owner/Operator Fax: Not reported
Owner/Operator Email: Not reported

Historic Generators:

Receive Date: 2017-07-26 00:00:00.0
Handler Name: CALIBER COLLISION CENTERS
Federal Waste Generator Description: Not a generator, verified
State District Owner: Not reported
Large Quantity Handler of Universal Waste: No
Recognized Trader Importer: No
Recognized Trader Exporter: No
Spent Lead Acid Battery Importer: No
Spent Lead Acid Battery Exporter: No
Current Record: Yes
Non Storage Recycler Activity: Not reported
Electronic Manifest Broker: Not reported

List of NAICS Codes and Descriptions:

NAICS Code: 811121
NAICS Description: AUTOMOTIVE BODY, PAINT, AND INTERIOR REPAIR AND MAINTENANCE

Facility Has Received Notices of Violations:

Violations: No Violations Found

Evaluation Action Summary:

Evaluations: No Evaluations Found

**A10
Target
Property**

**CALIBER COLLISION CENTERS
360 PASEO TESORO
WALNUT, CA 91789**

**LOS ANGELES CO. HMS
HWTS S104734551
N/A**

Site 10 of 17 in cluster A

**Actual:
523 ft.**

LOS ANGELES CO. HMS:
Name: CALIBER COLLISION CENTERS
Address: 360 PASEO TESORO
City,State,Zip: WALNUT, CA 91789
Region: LA
Permit Category: I
Facility Id: 007477-032542
Facility Type: 01
Facility Status: Permit
Area: 6L

Map ID
Direction
Distance
Elevation

MAP FINDINGS

Site

Database(s)

EDR ID Number
EPA ID Number

CALIBER COLLISION CENTERS (Continued)

S104734551

Permit Number: 000288514
Permit Status: Permit

HWTS:

Name: CALIBER COLLISION CENTERS
Address: 360 PASEO TESORO
Address 2: Not reported
City,State,Zip: WALNUT, CA 91789
EPA ID: CAL000429518
Inactive Date: Not reported
Create Date: 07/26/2017
Last Act Date: 01/13/2021
Mailing Name: SHARON LAWRENCE
Mailing Address: 2941 LAKE VISTA DR
Mailing Address 2: Not reported
Mailing City,State,Zip: LEWISVILLE, TX 75067
Owner Name: CALIBER BODYWORKS INC
Owner Address: 2941 LAKE VISTA DR
Owner Address 2: Not reported
Owner City,State,Zip: LEWISVILLE, TX 75067
Contact Name: SHARON LAWRENCE
Contact Address: 2941 LAKE VISTA DR
Contact Address 2: Not reported
City,State,Zip: LEWISVILLE, TX 750670000

NAICS:

EPA ID: CAL000429518
Create Date: 2017-07-26 14:53:00.640
NAICS Code: 811121
NAICS Description: Automotive Body, Paint, and Interior Repair and Maintenance
Issued EPA ID Date: 2017-07-26 14:53:00.64000
Inactive Date: Not reported
Facility Name: CALIBER COLLISION CENTERS
Facility Address: 360 PASEO TESORO
Facility Address 2: Not reported
Facility City: WALNUT
Facility County: Not reported
Facility State: CA
Facility Zip: 91789

**A11
Target
Property**

**CALIBER COLLISION CENTERS
360 PASEO TESORO
WALNUT, CA 91789**

**FINDS 1024641537
ECHO N/A**

Site 11 of 17 in cluster A

**Actual:
523 ft.**

FINDS:
Registry ID: 110070429924

Click Here:

Environmental Interest/Information System:

RCRAInfo is a national information system that supports the Resource Conservation and Recovery Act (RCRA) program through the tracking of events and activities related to facilities that generate, transport, and treat, store, or dispose of hazardous waste. RCRAInfo allows RCRA program staff to track the notification, permit, compliance, and

Map ID
Direction
Distance
Elevation

MAP FINDINGS

Site

Database(s)

EDR ID Number
EPA ID Number

CALIBER COLLISION CENTERS (Continued)

1024641537

corrective action activities required under RCRA.

[Click this hyperlink](#) while viewing on your computer to access additional FINDS: detail in the EDR Site Report.

ECHO:

Envid: 1024641537
Registry ID: 110070429924
DFR URL: <http://echo.epa.gov/detailed-facility-report?fid=110070429924>
Name: CALIBER COLLISION CENTERS
Address: 360 PASEO TESORO
City,State,Zip: WALNUT, CA 91789

A12
Target
Property

AC GOLF CLUB FINISHING CO
360 PASEO TESORO
WALNUT, CA 91789

HWTS **S124747860**
N/A

Site 12 of 17 in cluster A

Actual:
523 ft.

HWTS:
Name: AC GOLF CLUB FINISHING CO
Address: 360 PASEO TESORO
Address 2: Not reported
City,State,Zip: WALNUT, CA 917890000
EPA ID: CAD981973563
Inactive Date: 01/01/1995
Create Date: 07/03/1987
Last Act Date: 07/10/2001
Mailing Name: Not reported
Mailing Address: 360 PASEO TESORO
Mailing Address 2: Not reported
Mailing City,State,Zip: WALNUT, CA 917890000
Owner Name: --
Owner Address: --
Owner Address 2: Not reported
Owner City,State,Zip: --, 99 --
Contact Name: UNDELIVERABLE SURVEY 1-25-95LH
Contact Address: --
Contact Address 2: Not reported
City,State,Zip: --, 99 --

A13
Target
Property

CALIBER BODYWORKS,CALIBER COLLISION CTR
360 PASEO TESORO
WALNUT, CA 91789

CERS **S126139319**
N/A

Site 13 of 17 in cluster A

Actual:
523 ft.

CERS:
Name: CALIBER BODYWORKS,CALIBER COLLISION CTR
Address: 360 PASEO TESORO
City,State,Zip: WALNUT, CA 91789
Site ID: 456736
CERS ID: 110058362178
CERS Description: US EPA Air Emission Inventory System (EIS)

Map ID
Direction
Distance
Elevation

MAP FINDINGS

Site

Database(s)

EDR ID Number
EPA ID Number

A14
Target
Property
SYNTECH SSPF INTERNATIONAL INC.
310 PASEO TESORO
WALNUT, CA 91789

HWTS
S124840560
N/A

Site 14 of 17 in cluster A

Actual:
523 ft.

HWTS:

Name: SYNTECH SSPF INTERNATIONAL INC.
Address: 310 PASEO TESORO
Address 2: Not reported
City,State,Zip: WALNUT, CA 91789
EPA ID: CAL000263002
Inactive Date: 06/30/2008
Create Date: 12/02/2002
Last Act Date: 04/23/2009
Mailing Name: SYNTECH SSPF INTERNATIONAL INC.
Mailing Address: 310 PASEO TESORO
Mailing Address 2: Not reported
Mailing City,State,Zip: WALNUT, CA 91789
Owner Name: SYNTECH SSPF INT'L INC.
Owner Address: 310 PASEO TESORO
Owner Address 2: Not reported
Owner City,State,Zip: WALNUT, CA 917890000
Contact Name: JIAN CHEN
Contact Address: 310 PASEO TESORO
Contact Address 2: Not reported
City,State,Zip: WALNUT, CA 917890000

NAICS:

EPA ID: CAL000263002
Create Date: 2002-12-02 12:26:36.187
NAICS Code: 54171
NAICS Description: Research and Development in the Physical, Engineering, and Life Sciences
Issued EPA ID Date: 2002-12-02 12:26:36.14000
Inactive Date: 2008-06-30 00:00:00
Facility Name: SYNTECH SSPF INTERNATIONAL INC.
Facility Address: 310 PASEO TESORO
Facility Address 2: Not reported
Facility City: WALNUT
Facility County: Not reported
Facility State: CA
Facility Zip: 91789

A15
Target
Property
PEREZ ELECTRIC INC
322 PASEO TESORO
WALNUT, CA 91789

LOS ANGELES CO. HMS
S104537857
N/A

Site 15 of 17 in cluster A

Actual:
523 ft.

LOS ANGELES CO. HMS:

Name: PEREZ ELECTRIC INC
Address: 322 PASEO TESORO
City,State,Zip: WALNUT, CA 91789
Region: LA
Permit Category: Not reported
Facility Id: 021104-029880
Facility Type: Not reported
Facility Status: OPEN

Map ID
Direction
Distance
Elevation

MAP FINDINGS

Site

Database(s)

EDR ID Number
EPA ID Number

PEREZ ELECTRIC INC (Continued)

S104537857

Area: 6L
Permit Number: Not reported
Permit Status: Not reported

A16
Target
Property

DARK WARRIOR MOTORCYCLE CORP
324 PASEO TESORO
WALNUT, CA 91789

NPDES
CIWQS

S126417229
N/A

Site 16 of 17 in cluster A

Actual:
523 ft.

NPDES:

Name: DARK WARRIOR MOTORCYCLE CORP
Address: 324 PASEO TESORO
City,State,Zip: WALNUT, CA 91789
Facility Status: Not reported
NPDES Number: Not reported
Region: Not reported
Agency Number: Not reported
Regulatory Measure ID: Not reported
Place ID: Not reported
Order Number: Not reported
WDID: 4 19NEC007376
Regulatory Measure Type: Industrial
Program Type: Not reported
Adoption Date Of Regulatory Measure: Not reported
Effective Date Of Regulatory Measure: Not reported
Termination Date Of Regulatory Measure: Not reported
Expiration Date Of Regulatory Measure: Not reported
Discharge Address: Not reported
Discharge Name: Not reported
Discharge City: Not reported
Discharge State: Not reported
Discharge Zip: Not reported
Status: Active
Status Date: 08/28/2020
Operator Name: Dark Warrior Motorcycle Corp
Operator Address: 324 Paseo Tesoro
Operator City: Walnut
Operator State: California
Operator Zip: 91789

Name: DARK WARRIOR MOTORCYCLE CORP
Address: 324 PASEO TESORO
City,State,Zip: WALNUT, CA 91789
Facility Status: Active
NPDES Number: CAS000001
Region: 4
Agency Number: 0
Regulatory Measure ID: 524748
Place ID: Not reported
Order Number: 97-03-DWQ
WDID: 4 19NEC007376
Regulatory Measure Type: Enrollee
Program Type: Industrial
Adoption Date Of Regulatory Measure: Not reported
Effective Date Of Regulatory Measure: 08/28/2020
Termination Date Of Regulatory Measure: Not reported
Expiration Date Of Regulatory Measure: Not reported

Map ID
Direction
Distance
Elevation

MAP FINDINGS

Site

Database(s)

EDR ID Number
EPA ID Number

DARK WARRIOR MOTORCYCLE CORP (Continued)

S126417229

Discharge Address: 324 Paseo Tesoro
Discharge Name: Dark Warrior Motorcycle Corp
Discharge City: Walnut
Discharge State: California
Discharge Zip: 91789
Status: Not reported
Status Date: Not reported
Operator Name: Not reported
Operator Address: Not reported
Operator City: Not reported
Operator State: Not reported
Operator Zip: Not reported

CIWQS:

Name: DARK WARRIOR MOTORCYCLE CORP
Address: 324 PASEO TESORO
City,State,Zip: WALNUT, CA 91789
Agency: Dark Warrior Motorcycle Corp
Agency Address: 324 Paseo Tesoro, Walnut , CA 91789
Place/Project Type: Industrial - Motor Vehicle Parts and Accessories
SIC/NAICS: 3714
Region: 4
Program: INDSTW
Regulatory Measure Status: Active
Regulatory Measure Type: Storm water industrial
Order Number: 2014-0057-DWQ
WDID: 4 19NEC007376
NPDES Number: CAS000001
Adoption Date: Not reported
Effective Date: 08/28/2020
Termination Date: Not reported
Expiration/Review Date: Not reported
Design Flow: Not reported
Major/Minor: Not reported
Complexity: Not reported
TTWQ: Not reported
Enforcement Actions within 5 years: 0
Violations within 5 years: 0
Latitude: 34.01324
Longitude: -117.85602

A17
Target
Property

OLESEN ELECTRONICS INC
324 PASEO TESORO
WALNUT, CA 91789

LOS ANGELES CO. HMS **S104295161**
N/A

Site 17 of 17 in cluster A

Actual:
523 ft.

LOS ANGELES CO. HMS:
Name: OLESEN ELECTRONICS INC
Address: 324 PASEO TESORO
City,State,Zip: WALNUT, CA 91789
Region: LA
Permit Category: Not reported
Facility Id: 021106-029882
Facility Type: Not reported
Facility Status: OPEN
Area: 6L

Map ID
Direction
Distance
Elevation

MAP FINDINGS

Site

Database(s)

EDR ID Number
EPA ID Number

OLESEN ELECTRONICS INC (Continued)

S104295161

Permit Number: Not reported
Permit Status: Not reported

B18 THE NEIGHBORHOOD SIGN STORE
Target 334 PASEO TESORO
Property WALNUT, CA 91789

NPDES S127011438
N/A

Site 1 of 11 in cluster B

Actual:
523 ft.

NPDES:
Name: THE NEIGHBORHOOD SIGN STORE
Address: 334 PASEO TESORO
City,State,Zip: WALNUT, CA 91789
Facility Status: Not reported
NPDES Number: Not reported
Region: Not reported
Agency Number: Not reported
Regulatory Measure ID: Not reported
Place ID: Not reported
Order Number: Not reported
WDID: 4 19NEC007940
Regulatory Measure Type: Industrial
Program Type: Not reported
Adoption Date Of Regulatory Measure: Not reported
Effective Date Of Regulatory Measure: Not reported
Termination Date Of Regulatory Measure: Not reported
Expiration Date Of Regulatory Measure: Not reported
Discharge Address: Not reported
Discharge Name: Not reported
Discharge City: Not reported
Discharge State: Not reported
Discharge Zip: Not reported
Status: Active
Status Date: 11/18/2020
Operator Name: THE NEIGHBORHOOD SIGN STORE
Operator Address: 334 PASEO TESORO
Operator City: WALNUT
Operator State: California
Operator Zip: 91789

Name: THE NEIGHBORHOOD SIGN STORE
Address: 334 PASEO TESORO
City,State,Zip: WALNUT, CA 91789
Facility Status: Active
NPDES Number: CAS000001
Region: 4
Agency Number: 0
Regulatory Measure ID: 527343
Place ID: Not reported
Order Number: 97-03-DWQ
WDID: 4 19NEC007940
Regulatory Measure Type: Enrollee
Program Type: Industrial
Adoption Date Of Regulatory Measure: Not reported
Effective Date Of Regulatory Measure: 11/18/2020
Termination Date Of Regulatory Measure: Not reported
Expiration Date Of Regulatory Measure: Not reported
Discharge Address: 334 PASEO TESORO

Map ID
Direction
Distance
Elevation

MAP FINDINGS

Site

Database(s)

EDR ID Number
EPA ID Number

THE NEIGHBORHOOD SIGN STORE (Continued)

S127011438

Discharge Name: THE NEIGHBORHOOD SIGN STORE
Discharge City: WALNUT
Discharge State: California
Discharge Zip: 91789
Status: Not reported
Status Date: Not reported
Operator Name: Not reported
Operator Address: Not reported
Operator City: Not reported
Operator State: Not reported
Operator Zip: Not reported

B19
Target
Property
THE NEIGHBORHOOD SIGN STORE
334 PASEO TESORO 1941 KIOWA CREST DR
WALNUT, CA 91789

CIWQS **S127028824**
N/A

Site 2 of 11 in cluster B

Actual:
523 ft.

CIWQS:
Name: THE NEIGHBORHOOD SIGN STORE
Address: 334 PASEO TESORO 1941 KIOWA CREST DR
City,State,Zip: WALNUT, CA 91789
Agency: THE NEIGHBORHOOD SIGN STORE
Agency Address: 334 PASEO TESORO, Walnut, CA 91789
Place/Project Type: Industrial - Commercial Printing, Lithographic
SIC/NAICS: 2752
Region: 4
Program: INDSTW
Regulatory Measure Status: Active
Regulatory Measure Type: Storm water industrial
Order Number: 2014-0057-DWQ
WDID: 4 19NEC007940
NPDES Number: CAS000001
Adoption Date: Not reported
Effective Date: 11/18/2020
Termination Date: Not reported
Expiration/Review Date: Not reported
Design Flow: Not reported
Major/Minor: Not reported
Complexity: Not reported
TTWQ: Not reported
Enforcement Actions within 5 years: 0
Violations within 5 years: 0
Latitude: 34.01284
Longitude: -117.85649

B20
Target
Property
BUILDERS PLUS
340 PASEO TESORO
WALNUT, CA 91789

LOS ANGELES CO. HMS **S104295162**
N/A

Site 3 of 11 in cluster B

Actual:
523 ft.

LOS ANGELES CO. HMS:
Name: BUILDERS PLUS
Address: 340 PASEO TESORO
City,State,Zip: WALNUT, CA 91789

Map ID
Direction
Distance
Elevation

MAP FINDINGS

Site

Database(s)

EDR ID Number
EPA ID Number

BUILDERS PLUS (Continued)

S104295162

Region: LA
Permit Category: Not reported
Facility Id: 021107-029883
Facility Type: Not reported
Facility Status: OPEN
Area: 6L
Permit Number: Not reported
Permit Status: Not reported

B21 **WADE-AUSTEN INC DBA BUILDERS PLUS**
Target **340 PASEO TESORO**
Property **WALNUT, CA 91789**

HWTS **S124581677**
N/A

Site 4 of 11 in cluster B

Actual:
523 ft.

HWTS:
Name: WADE-AUSTEN INC DBA BUILDERS PLUS
Address: 340 PASEO TESORO
Address 2: Not reported
City,State,Zip: WALNUT, CA 91789
EPA ID: CAC002584181
Inactive Date: 06/21/2005
Create Date: 11/17/2004
Last Act Date: 06/21/2005
Mailing Name: Not reported
Mailing Address: 340 PASEO TESORO
Mailing Address 2: Not reported
Mailing City,State,Zip: WALNUT, CA 91789
Owner Name: WADE-AUSTEN INC
Owner Address: 340 PASEO TESORO
Owner Address 2: Not reported
Owner City,State,Zip: WALNUT, CA 91789
Contact Name: MICHELE WADE
Contact Address: 340 PASEO TESORO
Contact Address 2: Not reported
City,State,Zip: WALNUT, CA 91789

B22 **CERTIFIED AIR TECHNOLOGIES INC**
Target **340 PASEO TESORO**
Property **WALNUT, CA 91789**

RCRA-SQG **1000411635**
FINDS **CAD982485096**
ECHO
HAZNET
HWTS

Site 5 of 11 in cluster B

Actual:
523 ft.

RCRA-SQG:
Date Form Received by Agency: 1996-09-01 00:00:00.0
Handler Name: CERTIFIED AIR TECHNOLOGIES INC
Handler Address: 340 PASEO TESORO
Handler City,State,Zip: WALNUT, CA 91789
EPA ID: CAD982485096
Contact Name: Not reported
Contact Address: Not reported
Contact City,State,Zip: Not reported
Contact Telephone: Not reported
Contact Fax: Not reported
Contact Email: Not reported
Contact Title: Not reported

Map ID
Direction
Distance
Elevation

MAP FINDINGS

Site

Database(s)

EDR ID Number
EPA ID Number

CERTIFIED AIR TECHNOLOGIES INC (Continued)

1000411635

EPA Region:	09
Land Type:	Not reported
Federal Waste Generator Description:	Small Quantity Generator
Non-Notifier:	Not reported
Biennial Report Cycle:	Not reported
Accessibility:	Not reported
Active Site Indicator:	Handler Activities
State District Owner:	CA
State District:	3
Mailing Address:	340 PASEO TESORO
Mailing City,State,Zip:	WALNUT, CA 91789
Owner Name:	Not reported
Owner Type:	Not reported
Operator Name:	NOT REQUIRED
Operator Type:	Private
Short-Term Generator Activity:	No
Importer Activity:	No
Mixed Waste Generator:	No
Transporter Activity:	No
Transfer Facility Activity:	No
Recycler Activity with Storage:	No
Small Quantity On-Site Burner Exemption:	No
Smelting Melting and Refining Furnace Exemption:	No
Underground Injection Control:	No
Off-Site Waste Receipt:	No
Universal Waste Indicator:	No
Universal Waste Destination Facility:	No
Federal Universal Waste:	No
Active Site Fed-Reg Treatment Storage and Disposal Facility:	Not reported
Active Site Converter Treatment storage and Disposal Facility:	Not reported
Active Site State-Reg Treatment Storage and Disposal Facility:	Not reported
Active Site State-Reg Handler:	---
Federal Facility Indicator:	Not reported
Hazardous Secondary Material Indicator:	NN
Sub-Part K Indicator:	Not reported
Commercial TSD Indicator:	No
Treatment Storage and Disposal Type:	Not reported
2018 GPRA Permit Baseline:	Not on the Baseline
2018 GPRA Renewals Baseline:	Not on the Baseline
Permit Renewals Workload Universe:	Not reported
Permit Workload Universe:	Not reported
Permit Progress Universe:	Not reported
Post-Closure Workload Universe:	Not reported
Closure Workload Universe:	Not reported
202 GPRA Corrective Action Baseline:	No
Corrective Action Workload Universe:	No
Subject to Corrective Action Universe:	No
Non-TSDs Where RCRA CA has Been Imposed Universe:	No
TSDs Potentially Subject to CA Under 3004 (u)/(v) Universe:	No
TSDs Only Subject to CA under Discretionary Auth Universe:	No
Corrective Action Priority Ranking:	No NCAPS ranking
Environmental Control Indicator:	No
Institutional Control Indicator:	No
Human Exposure Controls Indicator:	N/A
Groundwater Controls Indicator:	N/A
Operating TSDF Universe:	Not reported
Full Enforcement Universe:	Not reported

Map ID
Direction
Distance
Elevation

MAP FINDINGS

Site

Database(s)

EDR ID Number
EPA ID Number

CERTIFIED AIR TECHNOLOGIES INC (Continued)

1000411635

Significant Non-Complier Universe: No
Unaddressed Significant Non-Complier Universe: No
Addressed Significant Non-Complier Universe: No
Significant Non-Complier With a Compliance Schedule Universe: No
Financial Assurance Required: Not reported
Handler Date of Last Change: 2002-06-27 03:34:22.0
Recognized Trader-Importer: No
Recognized Trader-Exporter: No
Importer of Spent Lead Acid Batteries: No
Exporter of Spent Lead Acid Batteries: No
Recycler Activity Without Storage: Not reported
Manifest Broker: Not reported
Sub-Part P Indicator: No

Handler - Owner Operator:

Owner/Operator Indicator: Operator
Owner/Operator Name: NOT REQUIRED
Legal Status: Private
Date Became Current: Not reported
Date Ended Current: Not reported
Owner/Operator Address: NOT REQUIRED
Owner/Operator City,State,Zip: NOT REQUIRED, ME 99999
Owner/Operator Telephone: 415-555-1212
Owner/Operator Telephone Ext: Not reported
Owner/Operator Fax: Not reported
Owner/Operator Email: Not reported

Owner/Operator Indicator: Owner
Owner/Operator Name: CERTIFIED AIR TECHNOLOGIES INC
Legal Status: Private
Date Became Current: Not reported
Date Ended Current: Not reported
Owner/Operator Address: NOT REQUIRED
Owner/Operator City,State,Zip: NOT REQUIRED, ME 99999
Owner/Operator Telephone: 415-555-1212
Owner/Operator Telephone Ext: Not reported
Owner/Operator Fax: Not reported
Owner/Operator Email: Not reported

Historic Generators:

Receive Date: 1996-09-01 00:00:00.0
Handler Name: CERTIFIED AIR TECHNOLOGIES INC
Federal Waste Generator Description: Small Quantity Generator
State District Owner: CA
Large Quantity Handler of Universal Waste: No
Recognized Trader Importer: No
Recognized Trader Exporter: No
Spent Lead Acid Battery Importer: No
Spent Lead Acid Battery Exporter: No
Current Record: Yes
Non Storage Recycler Activity: Not reported
Electronic Manifest Broker: Not reported

Receive Date: 1990-03-30 00:00:00.0
Handler Name: CERTIFIED AIR TECHNOLOGIES INC

Map ID
Direction
Distance
Elevation

MAP FINDINGS

Site

Database(s)

EDR ID Number
EPA ID Number

CERTIFIED AIR TECHNOLOGIES INC (Continued)

1000411635

Federal Waste Generator Description:	Large Quantity Generator
State District Owner:	CA
Large Quantity Handler of Universal Waste:	No
Recognized Trader Importer:	No
Recognized Trader Exporter:	No
Spent Lead Acid Battery Importer:	No
Spent Lead Acid Battery Exporter:	No
Current Record:	No
Non Storage Recycler Activity:	Not reported
Electronic Manifest Broker:	Not reported

List of NAICS Codes and Descriptions:

NAICS Code:	23511
NAICS Description:	PLUMBING, HEATING, AND AIR-CONDITIONING CONTRACTORS

Facility Has Received Notices of Violations:

Violations:	No Violations Found
-------------	---------------------

Evaluation Action Summary:

Evaluations:	No Evaluations Found
--------------	----------------------

FINDS:

Registry ID:	110002827148
--------------	--------------

Click Here:

Environmental Interest/Information System:

RCRAInfo is a national information system that supports the Resource Conservation and Recovery Act (RCRA) program through the tracking of events and activities related to facilities that generate, transport, and treat, store, or dispose of hazardous waste. RCRAInfo allows RCRA program staff to track the notification, permit, compliance, and corrective action activities required under RCRA.

[Click this hyperlink](#) while viewing on your computer to access additional FINDS: detail in the EDR Site Report.

ECHO:

Envid:	1000411635
Registry ID:	110002827148
DFR URL:	http://echo.epa.gov/detailed-facility-report?fid=110002827148
Name:	CERTIFIED AIR TECHNOLOGIES INC
Address:	340 PASEO TESORO
City,State,Zip:	WALNUT, CA 91789

HAZNET:

Name:	CERTIFIED AIR TECHNOLOGIES INC
Address:	340 PASEO TESORO
Address 2:	Not reported
City,State,Zip:	WALNUT, CA 917890000
Contact:	UNDELIVERABLE 93 FEE FORM
Telephone:	--
Mailing Name:	Not reported
Mailing Address:	340 PASEO TESORO

Map ID
Direction
Distance
Elevation

MAP FINDINGS

Site

Database(s)

EDR ID Number
EPA ID Number

CERTIFIED AIR TECHNOLOGIES INC (Continued)

1000411635

Year: 2004
Gepaid: CAD982485096
TSD EPA ID: CAT080013352
CA Waste Code: 741 - Liquids with halogenated organic compounds >= 1,000 Mg./L
Disposal Method: R01 - Recycler
Tons: 1.0008

Year: 2002
Gepaid: CAD982485096
TSD EPA ID: CAT080013352
CA Waste Code: 223 - Unspecified oil-containing waste
Disposal Method: R01 - Recycler
Tons: 1.4595

Year: 2001
Gepaid: CAD982485096
TSD EPA ID: CAT080013352
CA Waste Code: 221 - Waste oil and mixed oil
Disposal Method: R01 - Recycler
Tons: 1.71

Year: 2000
Gepaid: CAD982485096
TSD EPA ID: CAT080033681
CA Waste Code: 211 - Halogenated solvents (chloroforms, methyl chloride, perchloroethylene, etc)
Disposal Method: R01 - Recycler
Tons: 1.251

Year: 2000
Gepaid: CAD982485096
TSD EPA ID: CAT080033681
CA Waste Code: 221 - Waste oil and mixed oil
Disposal Method: R01 - Recycler
Tons: 1.14

Year: 1999
Gepaid: CAD982485096
TSD EPA ID: CAT080033681
CA Waste Code: 223 - Unspecified oil-containing waste
Disposal Method: R01 - Recycler
Tons: 1.8765

Year: 1998
Gepaid: CAD982485096
TSD EPA ID: CAT080013352
CA Waste Code: 221 - Waste oil and mixed oil
Disposal Method: R01 - Recycler
Tons: 1.9

Year: 1997
Gepaid: CAD982485096
TSD EPA ID: CAD008252405
CA Waste Code: 741 - Liquids with halogenated organic compounds >= 1,000 Mg./L
Disposal Method: R01 - Recycler
Tons: 3.2526

Map ID
Direction
Distance
Elevation

MAP FINDINGS

Site

Database(s)

EDR ID Number
EPA ID Number

CERTIFIED AIR TECHNOLOGIES INC (Continued)

1000411635

Year:	1996
Gepaid:	CAD982485096
TSD EPA ID:	Not reported
CA Waste Code:	221 - Waste oil and mixed oil
Disposal Method:	R01 - Recycler
Tons:	0
Year:	1991
Gepaid:	CAD982485096
TSD EPA ID:	CAD042245001
CA Waste Code:	341 - Organic liquids (nonsolvents) with halogens
Disposal Method:	R01 - Recycler
Tons:	0.834

[Click this hyperlink](#) while viewing on your computer to access additional CA HAZNET: detail in the EDR Site Report.

Additional Info:

Year:	2002
Gen EPA ID:	CAD982485096
Shipment Date:	20021231
Creation Date:	4/10/2003 10:20:47
Receipt Date:	20021231
Manifest ID:	21976987
Trans EPA ID:	CAD981634363
Trans Name:	Not reported
Trans 2 EPA ID:	Not reported
Trans 2 Name:	Not reported
TSDF EPA ID:	CAT080013352
Trans Name:	Not reported
TSDF Alt EPA ID:	Not reported
TSDF Alt Name:	Not reported
Waste Code Description:	223 - Unspecified oil-containing waste
RCRA Code:	F002
Meth Code:	R01 - Recycler
Quantity Tons:	1.4595
Waste Quantity:	350
Quantity Unit:	G
Additional Code 1:	Not reported
Additional Code 2:	Not reported
Additional Code 3:	Not reported
Additional Code 4:	Not reported
Additional Code 5:	Not reported

Additional Info:

Year:	1998
Gen EPA ID:	CAD982485096
Shipment Date:	19980515
Creation Date:	8/3/1998 0:00:00
Receipt Date:	19980522
Manifest ID:	96533763
Trans EPA ID:	CAD981634363
Trans Name:	Not reported

Map ID
Direction
Distance
Elevation

MAP FINDINGS

Site

Database(s)

EDR ID Number
EPA ID Number

CERTIFIED AIR TECHNOLOGIES INC (Continued)

1000411635

Trans 2 EPA ID: CAD028277036
Trans 2 Name: Not reported
TSDF EPA ID: CAD008302903
Trans Name: Not reported
TSDF Alt EPA ID: CAT080013352
TSDF Alt Name: Not reported
Waste Code Description: 221 - Waste oil and mixed oil
RCRA Code: Not reported
Meth Code: R01 - Recycler
Quantity Tons: 1.9
Waste Quantity: 500
Quantity Unit: G
Additional Code 1: Not reported
Additional Code 2: Not reported
Additional Code 3: Not reported
Additional Code 4: Not reported
Additional Code 5: Not reported

Additional Info:

Year: 1996
Gen EPA ID: CAD982485096

Shipment Date: 19960221
Creation Date: 10/16/1996 0:00:00
Receipt Date: 19960228
Manifest ID: 95447848
Trans EPA ID: CAD981634363
Trans Name: Not reported
Trans 2 EPA ID: CAD028277036
Trans 2 Name: Not reported
TSDF EPA ID: Not reported
Trans Name: Not reported
TSDF Alt EPA ID: Not reported
TSDF Alt Name: Not reported
Waste Code Description: 221 - Waste oil and mixed oil
RCRA Code: Not reported
Meth Code: R01 - Recycler
Quantity Tons: 0
Waste Quantity: 0
Quantity Unit: G
Additional Code 1: Not reported
Additional Code 2: Not reported
Additional Code 3: Not reported
Additional Code 4: Not reported
Additional Code 5: Not reported

Additional Info:

Year: 2001
Gen EPA ID: CAD982485096

Shipment Date: 20011119
Creation Date: 2/13/2002 0:00:00
Receipt Date: 20011121
Manifest ID: 21027032
Trans EPA ID: CAD981634363
Trans Name: Not reported

Map ID
Direction
Distance
Elevation

MAP FINDINGS

Site

Database(s)

EDR ID Number
EPA ID Number

CERTIFIED AIR TECHNOLOGIES INC (Continued)

1000411635

Trans 2 EPA ID: Not reported
Trans 2 Name: Not reported
TSDF EPA ID: CAT080013352
Trans Name: Not reported
TSDF Alt EPA ID: Not reported
TSDF Alt Name: Not reported
Waste Code Description: 221 - Waste oil and mixed oil
RCRA Code: Not reported
Meth Code: R01 - Recycler
Quantity Tons: 1.71
Waste Quantity: 450
Quantity Unit: G
Additional Code 1: Not reported
Additional Code 2: Not reported
Additional Code 3: Not reported
Additional Code 4: Not reported
Additional Code 5: Not reported

Additional Info:

Year: 2004
Gen EPA ID: CAD982485096

Shipment Date: 20040121
Creation Date: 8/20/2004 9:31:41
Receipt Date: 20040121
Manifest ID: 22462718
Trans EPA ID: CAD981634363
Trans Name: RD TADEO WASTE OIL SERVICE
Trans 2 EPA ID: Not reported
Trans 2 Name: Not reported
TSDF EPA ID: CAT080013352
Trans Name: DEMENNO/KERDOON
TSDF Alt EPA ID: CAT080013352
TSDF Alt Name: Not reported
Waste Code Description: 741 - Liquids with halogenated organic compounds > 1000 mg/l
RCRA Code: Not reported
Meth Code: R01 - Recycler
Quantity Tons: 1.0008
Waste Quantity: 240
Quantity Unit: G
Additional Code 1: Not reported
Additional Code 2: Not reported
Additional Code 3: Not reported
Additional Code 4: Not reported
Additional Code 5: Not reported

Additional Info:

Year: 1997
Gen EPA ID: CAD982485096
Shipment Date: 19970605
Creation Date: 12/4/1997 0:00:00
Receipt Date: 19970606
Manifest ID: 96533059
Trans EPA ID: CAD981634363
Trans Name: Not reported

Map ID
Direction
Distance
Elevation

MAP FINDINGS

Site

Database(s)

EDR ID Number
EPA ID Number

CERTIFIED AIR TECHNOLOGIES INC (Continued)

1000411635

Trans 2 EPA ID: Not reported
Trans 2 Name: Not reported
TSDF EPA ID: CAD008252405
Trans Name: Not reported
TSDF Alt EPA ID: Not reported
TSDF Alt Name: Not reported
Waste Code Description: 741 - Liquids with halogenated organic compounds > 1000 mg/l
RCRA Code: F001
Meth Code: R01 - Recycler
Quantity Tons: 3.2526
Waste Quantity: 780
Quantity Unit: G
Additional Code 1: Not reported
Additional Code 2: Not reported
Additional Code 3: Not reported
Additional Code 4: Not reported
Additional Code 5: Not reported

Additional Info:

Year: 2000
Gen EPA ID: CAD982485096

Shipment Date: 20001127
Creation Date: 3/5/2001 0:00:00
Receipt Date: 20001127
Manifest ID: 20085442
Trans EPA ID: CAD981634363
Trans Name: Not reported
Trans 2 EPA ID: Not reported
Trans 2 Name: Not reported
TSDF EPA ID: CAT080033681
Trans Name: Not reported
TSDF Alt EPA ID: Not reported
TSDF Alt Name: Not reported
Waste Code Description: 221 - Waste oil and mixed oil
RCRA Code: Not reported
Meth Code: R01 - Recycler
Quantity Tons: 1.14
Waste Quantity: 300
Quantity Unit: G
Additional Code 1: Not reported
Additional Code 2: Not reported
Additional Code 3: Not reported
Additional Code 4: Not reported
Additional Code 5: Not reported

Shipment Date: 20000612
Creation Date: 8/14/2000 0:00:00
Receipt Date: 20000612
Manifest ID: 20085274
Trans EPA ID: CAD981634363
Trans Name: Not reported
Trans 2 EPA ID: Not reported
Trans 2 Name: Not reported
TSDF EPA ID: CAT080033681
Trans Name: Not reported
TSDF Alt EPA ID: Not reported

Map ID
Direction
Distance
Elevation

MAP FINDINGS

Site

Database(s)

EDR ID Number
EPA ID Number

CERTIFIED AIR TECHNOLOGIES INC (Continued)

1000411635

TSDf Alt Name: Not reported
Waste Code Description: 211 - Halogenated solvents (chloroform, methyl chloride, perchloroethylene, etc.
RCRA Code: Not reported
Meth Code: R01 - Recycler
Quantity Tons: 1.251
Waste Quantity: 300
Quantity Unit: G
Additional Code 1: Not reported
Additional Code 2: Not reported
Additional Code 3: Not reported
Additional Code 4: Not reported
Additional Code 5: Not reported

Additional Info:

Year: 1999
Gen EPA ID: CAD982485096

Shipment Date: 19990506
Creation Date: 7/7/1999 0:00:00
Receipt Date: 19990506
Manifest ID: 99176074
Trans EPA ID: CAD981634363
Trans Name: Not reported
Trans 2 EPA ID: Not reported
Trans 2 Name: Not reported
TSDf EPA ID: CAT080033681
Trans Name: Not reported
TSDf Alt EPA ID: CAT080033681
TSDf Alt Name: Not reported
Waste Code Description: 223 - Unspecified oil-containing waste
RCRA Code: Not reported
Meth Code: R01 - Recycler
Quantity Tons: 1.8765
Waste Quantity: 450
Quantity Unit: G
Additional Code 1: Not reported
Additional Code 2: Not reported
Additional Code 3: Not reported
Additional Code 4: Not reported
Additional Code 5: Not reported

HWTS:

Name: CERTIFIED AIR TECHNOLOGIES INC
Address: 340 PASEO TESORO
Address 2: Not reported
City,State,Zip: WALNUT, CA 917890000
EPA ID: CAD982485096
Inactive Date: 06/30/2002
Create Date: 06/29/1990
Last Act Date: 09/14/2004
Mailing Name: Not reported
Mailing Address: 340 PASEO TESORO
Mailing Address 2: Not reported
Mailing City,State,Zip: WALNUT, CA 917890000
Owner Name: --

Map ID
Direction
Distance
Elevation

MAP FINDINGS

Site

Database(s)

EDR ID Number
EPA ID Number

CERTIFIED AIR TECHNOLOGIES INC (Continued)

1000411635

Owner Address: --
Owner Address 2: Not reported
Owner City,State,Zip: --, 99 --
Contact Name: UNDELIVERABLE 93 FEE FORM
Contact Address: INACT PER NONDEL 00VQ - CR
Contact Address 2: Not reported
City,State,Zip: --, 99 --

C23
Target
Property

CALIBER COLLISION CENTER
20601 VALLEY BLVD
WALNUT, CA 91789

HAZNET
HWTS

S113140187
N/A

Site 1 of 11 in cluster C

Actual:
525 ft.

HAZNET:
Name: CALIBER COLLISION CENTER
Address: 20601 VALLEY BLVD
Address 2: Not reported
City,State,Zip: WALNUT, CA 750670000
Contact: SHARON LAWRENCE
Telephone: 4699489630
Mailing Name: Not reported
Mailing Address: 2941 LAKE VISTA DR

Year: 2019
Gepaid: CAL000301202
TSD EPA ID: CAD008252405
CA Waste Code: 223 - Unspecified oil-containing waste
Disposal Method: H061 - Fuel Blending Prior To Energy Recovery At Another Site
Tons: 0.22935

Year: 2019
Gepaid: CAL000301202
TSD EPA ID: NED981723513
CA Waste Code: 352 - Other organic solids
Disposal Method: H040 - Incineration--Thermal Destruction Other Than Use As A Fuel
Tons: 0.22500

Year: 2019
Gepaid: CAL000301202
TSD EPA ID: CAD008252405
CA Waste Code: 214 - Unspecified solvent mixture
Disposal Method: H141 - Storage, Bulking, And/Or Transfer Off Site--No Treatment/Reovery (H010-H129) Or (H131-H135)
Tons: 0.05000

Year: 2019
Gepaid: CAL000301202
TSD EPA ID: UTD991301748
CA Waste Code: 181 - Other inorganic solid waste
Disposal Method: H132 - Landfill Or Surface Impoundment That Will Be Closed As Landfill(To Include On-Site Treatment And/Or Stabilization)
Tons: 0.30000

Year: 2019
Gepaid: CAL000301202
TSD EPA ID: UTD991301748
CA Waste Code: 135 - Unspecified aqueous solution

Map ID
Direction
Distance
Elevation

MAP FINDINGS

Site

Database(s)

EDR ID Number
EPA ID Number

CALIBER COLLISION CENTER (Continued)

S113140187

Disposal Method:	H132 - Landfill Or Surface Impoundment That Will Be Closed As Landfill(To Include On-Site Treatment And/Or Stabilization)
Tons:	0.07500
Year:	2019
Gepaid:	CAL000301202
TSD EPA ID:	CAD008252405
CA Waste Code:	352 - Other organic solids
Disposal Method:	H141 - Storage, Bulking, And/Or Transfer Off Site--No Treatment/Reovery (H010-H129) Or (H131-H135)
Tons:	0.26500
Year:	2019
Gepaid:	CAL000301202
TSD EPA ID:	CAD008252405
CA Waste Code:	214 - Unspecified solvent mixture
Disposal Method:	H061 - Fuel Blending Prior To Energy Recovery At Another Site
Tons:	0.59760
Year:	2019
Gepaid:	CAL000301202
TSD EPA ID:	CAD008252405
CA Waste Code:	133 - Aqueous solution with total organic residues 10 percent or more
Disposal Method:	H061 - Fuel Blending Prior To Energy Recovery At Another Site
Tons:	0.49206
Year:	2019
Gepaid:	CAL000301202
TSD EPA ID:	NED981723513
CA Waste Code:	343 - Unspecified organic liquid mixture
Disposal Method:	H040 - Incineration--Thermal Destruction Other Than Use As A Fuel
Tons:	0.60000
Year:	2018
Gepaid:	CAL000301202
TSD EPA ID:	CAD008252405
CA Waste Code:	352 - Other organic solids
Disposal Method:	H141 - Storage, Bulking, And/Or Transfer Off Site--No Treatment/Reovery (H010-H129) Or (H131-H135)
Tons:	0.31000

[Click this hyperlink](#) while viewing on your computer to access 40 additional CA HAZNET: record(s) in the EDR Site Report.

Additional Info:

Year:	2013
Gen EPA ID:	CAL000301202
Shipment Date:	20131014
Creation Date:	3/8/2014 22:15:07
Receipt Date:	20131014
Manifest ID:	011666523JJK
Trans EPA ID:	CAD008252405
Trans Name:	PACIFIC RESOURCE RECOVERY SERVICES
Trans 2 EPA ID:	Not reported
Trans 2 Name:	Not reported

Map ID
Direction
Distance
Elevation

MAP FINDINGS

Site

Database(s)

EDR ID Number
EPA ID Number

CALIBER COLLISION CENTER (Continued)

S113140187

TSDF EPA ID: CAD008252405
Trans Name: PACIFIC RESOURCE RECOVERY SERVICES
TSDF Alt EPA ID: Not reported
TSDF Alt Name: Not reported
Waste Code Description: 221 - Waste oil and mixed oil
RCRA Code: Not reported
Meth Code: H061 - Fuel Blending Prior To Energy Recovery At Another Site
Quantity Tons: 0.114
Waste Quantity: 30
Quantity Unit: G
Additional Code 1: Not reported
Additional Code 2: Not reported
Additional Code 3: Not reported
Additional Code 4: Not reported
Additional Code 5: Not reported

Shipment Date: 20131014
Creation Date: 3/8/2014 22:15:07
Receipt Date: 20131014
Manifest ID: 011666523JJK
Trans EPA ID: CAD008252405
Trans Name: PACIFIC RESOURCE RECOVERY SERVICES
Trans 2 EPA ID: Not reported
Trans 2 Name: Not reported
TSDF EPA ID: CAD008252405
Trans Name: PACIFIC RESOURCE RECOVERY SERVICES
TSDF Alt EPA ID: Not reported
TSDF Alt Name: Not reported
Waste Code Description: 133 - Aqueous solution with 10% or more total organic residues
RCRA Code: Not reported
Meth Code: H061 - Fuel Blending Prior To Energy Recovery At Another Site
Quantity Tons: 0.14595
Waste Quantity: 35
Quantity Unit: G
Additional Code 1: Not reported
Additional Code 2: Not reported
Additional Code 3: Not reported
Additional Code 4: Not reported
Additional Code 5: Not reported

Shipment Date: 20130805
Creation Date: 12/27/2013 22:15:07
Receipt Date: 20130805
Manifest ID: 011612206JJK
Trans EPA ID: CAD008252405
Trans Name: PACIFIC RESOURCE RECOVERY SERVICES
Trans 2 EPA ID: Not reported
Trans 2 Name: Not reported
TSDF EPA ID: CAD008252405
Trans Name: PACIFIC RESOURCE RECOVERY SERVICES
TSDF Alt EPA ID: Not reported
TSDF Alt Name: Not reported
Waste Code Description: 133 - Aqueous solution with 10% or more total organic residues
RCRA Code: Not reported
Meth Code: H061 - Fuel Blending Prior To Energy Recovery At Another Site
Quantity Tons: 0.20016
Waste Quantity: 48

Map ID
Direction
Distance
Elevation

MAP FINDINGS

Site

Database(s)

EDR ID Number
EPA ID Number

CALIBER COLLISION CENTER (Continued)

S113140187

Quantity Unit:	G
Additional Code 1:	Not reported
Additional Code 2:	Not reported
Additional Code 3:	Not reported
Additional Code 4:	Not reported
Additional Code 5:	Not reported
Shipment Date:	20130430
Creation Date:	9/28/2013 22:15:06
Receipt Date:	20130430
Manifest ID:	010801215JJK
Trans EPA ID:	CAD008252405
Trans Name:	PACIFIC RESOURCE RECOVERY SERVICES
Trans 2 EPA ID:	Not reported
Trans 2 Name:	Not reported
TSDf EPA ID:	CAD008252405
Trans Name:	PACIFIC RESOURCE RECOVERY SERVICES
TSDf Alt EPA ID:	Not reported
TSDf Alt Name:	Not reported
Waste Code Description:	133 - Aqueous solution with 10% or more total organic residues
RCRA Code:	Not reported
Meth Code:	H061 - Fuel Blending Prior To Energy Recovery At Another Site
Quantity Tons:	0.38781
Waste Quantity:	93
Quantity Unit:	G
Additional Code 1:	Not reported
Additional Code 2:	Not reported
Additional Code 3:	Not reported
Additional Code 4:	Not reported
Additional Code 5:	Not reported
Shipment Date:	20130430
Creation Date:	9/28/2013 22:15:06
Receipt Date:	20130430
Manifest ID:	010801215JJK
Trans EPA ID:	CAD008252405
Trans Name:	PACIFIC RESOURCE RECOVERY SERVICES
Trans 2 EPA ID:	Not reported
Trans 2 Name:	Not reported
TSDf EPA ID:	CAD008252405
Trans Name:	PACIFIC RESOURCE RECOVERY SERVICES
TSDf Alt EPA ID:	Not reported
TSDf Alt Name:	Not reported
Waste Code Description:	221 - Waste oil and mixed oil
RCRA Code:	Not reported
Meth Code:	H061 - Fuel Blending Prior To Energy Recovery At Another Site
Quantity Tons:	0.057
Waste Quantity:	15
Quantity Unit:	G
Additional Code 1:	Not reported
Additional Code 2:	Not reported
Additional Code 3:	Not reported
Additional Code 4:	Not reported
Additional Code 5:	Not reported

Additional Info:

Year: 2010

Map ID
Direction
Distance
Elevation

MAP FINDINGS

Site

Database(s)

EDR ID Number
EPA ID Number

CALIBER COLLISION CENTER (Continued)

S113140187

Gen EPA ID:	CAL000301202
Shipment Date:	20100929
Creation Date:	3/30/2011 18:30:29
Receipt Date:	20100929
Manifest ID:	007413899JJK
Trans EPA ID:	CAR000194837
Trans Name:	PACIFIC COAST LACQUER
Trans 2 EPA ID:	Not reported
Trans 2 Name:	Not reported
TSDf EPA ID:	CAD008252405
Trans Name:	PACIFIC RESOURCE RECOVERY
TSDf Alt EPA ID:	Not reported
TSDf Alt Name:	Not reported
Waste Code Description:	133 - Aqueous solution with 10% or more total organic residues
RCRA Code:	Not reported
Meth Code:	H061 - Fuel Blending Prior To Energy Recovery At Another Site
Quantity Tons:	0.22935
Waste Quantity:	55
Quantity Unit:	G
Additional Code 1:	Not reported
Additional Code 2:	Not reported
Additional Code 3:	Not reported
Additional Code 4:	Not reported
Additional Code 5:	Not reported
Shipment Date:	20100720
Creation Date:	1/27/2011 18:30:23
Receipt Date:	20100720
Manifest ID:	006494938JJK
Trans EPA ID:	CAR000194837
Trans Name:	PACIFIC COAST LACQUER
Trans 2 EPA ID:	Not reported
Trans 2 Name:	Not reported
TSDf EPA ID:	CAD008252405
Trans Name:	PACIFIC RESOURCE RECOVERY
TSDf Alt EPA ID:	Not reported
TSDf Alt Name:	Not reported
Waste Code Description:	133 - Aqueous solution with 10% or more total organic residues
RCRA Code:	Not reported
Meth Code:	H061 - Fuel Blending Prior To Energy Recovery At Another Site
Quantity Tons:	0.09174
Waste Quantity:	22
Quantity Unit:	G
Additional Code 1:	Not reported
Additional Code 2:	Not reported
Additional Code 3:	Not reported
Additional Code 4:	Not reported
Additional Code 5:	Not reported
Shipment Date:	20100714
Creation Date:	1/24/2011 18:30:37
Receipt Date:	20100714
Manifest ID:	006495495JJK
Trans EPA ID:	CAR000194837
Trans Name:	PACIFIC COAST LACQUER
Trans 2 EPA ID:	Not reported

Map ID
Direction
Distance
Elevation

MAP FINDINGS

Site

Database(s)

EDR ID Number
EPA ID Number

CALIBER COLLISION CENTER (Continued)

S113140187

Trans 2 Name: Not reported
TSDF EPA ID: CAD008252405
Trans Name: PACIFIC RESOURCE RECOVERY
TSDF Alt EPA ID: Not reported
TSDF Alt Name: Not reported
Waste Code Description: 214 - Unspecified solvent mixture
RCRA Code: F005
Meth Code: H061 - Fuel Blending Prior To Energy Recovery At Another Site
Quantity Tons: 0.198
Waste Quantity: 55
Quantity Unit: G
Additional Code 1: F003
Additional Code 2: D001
Additional Code 3: Not reported
Additional Code 4: Not reported
Additional Code 5: Not reported

Shipment Date: 20100524
Creation Date: 1/14/2011 18:30:24
Receipt Date: 20100524
Manifest ID: 006493191JJK
Trans EPA ID: CAR000194837
Trans Name: PACIFIC COAST LACQUER
Trans 2 EPA ID: Not reported
Trans 2 Name: Not reported
TSDF EPA ID: CAD008252405
Trans Name: PACIFIC RESOURCE RECOVERY
TSDF Alt EPA ID: Not reported
TSDF Alt Name: Not reported
Waste Code Description: 221 - Waste oil and mixed oil
RCRA Code: Not reported
Meth Code: H061 - Fuel Blending Prior To Energy Recovery At Another Site
Quantity Tons: 0.1976
Waste Quantity: 52
Quantity Unit: G
Additional Code 1: Not reported
Additional Code 2: Not reported
Additional Code 3: Not reported
Additional Code 4: Not reported
Additional Code 5: Not reported

Shipment Date: 20100524
Creation Date: 1/14/2011 18:30:24
Receipt Date: 20100524
Manifest ID: 006493191JJK
Trans EPA ID: CAR000194837
Trans Name: PACIFIC COAST LACQUER
Trans 2 EPA ID: Not reported
Trans 2 Name: Not reported
TSDF EPA ID: CAD008252405
Trans Name: PACIFIC RESOURCE RECOVERY
TSDF Alt EPA ID: Not reported
TSDF Alt Name: Not reported
Waste Code Description: 133 - Aqueous solution with 10% or more total organic residues
RCRA Code: Not reported
Meth Code: H061 - Fuel Blending Prior To Energy Recovery At Another Site
Quantity Tons: 0.22935

Map ID
Direction
Distance
Elevation

MAP FINDINGS

Site

Database(s)

EDR ID Number
EPA ID Number

CALIBER COLLISION CENTER (Continued)

S113140187

Waste Quantity:	55
Quantity Unit:	G
Additional Code 1:	Not reported
Additional Code 2:	Not reported
Additional Code 3:	Not reported
Additional Code 4:	Not reported
Additional Code 5:	Not reported
Shipment Date:	20100511
Creation Date:	1/14/2011 18:30:24
Receipt Date:	20100512
Manifest ID:	006492680JJK
Trans EPA ID:	CAR000194837
Trans Name:	PACIFIC COAST LACQUER
Trans 2 EPA ID:	Not reported
Trans 2 Name:	Not reported
TSDf EPA ID:	CAD008252405
Trans Name:	PACIFIC RESOURCE RECOVERY
TSDf Alt EPA ID:	Not reported
TSDf Alt Name:	Not reported
Waste Code Description:	214 - Unspecified solvent mixture
RCRA Code:	F005
Meth Code:	H020 - Solvents Recovery
Quantity Tons:	0.1368
Waste Quantity:	38
Quantity Unit:	G
Additional Code 1:	F003
Additional Code 2:	D001
Additional Code 3:	Not reported
Additional Code 4:	Not reported
Additional Code 5:	Not reported
Shipment Date:	20100315
Creation Date:	12/3/2010 18:30:22
Receipt Date:	20100316
Manifest ID:	006490236JJK
Trans EPA ID:	CAR000194837
Trans Name:	PACIFIC COAST LACQUER
Trans 2 EPA ID:	Not reported
Trans 2 Name:	Not reported
TSDf EPA ID:	CAD008252405
Trans Name:	PACIFIC RESOURCE RECOVERY
TSDf Alt EPA ID:	Not reported
TSDf Alt Name:	Not reported
Waste Code Description:	214 - Unspecified solvent mixture
RCRA Code:	F005
Meth Code:	H020 - Solvents Recovery
Quantity Tons:	0.18
Waste Quantity:	50
Quantity Unit:	G
Additional Code 1:	F003
Additional Code 2:	D001
Additional Code 3:	Not reported
Additional Code 4:	Not reported
Additional Code 5:	Not reported
Shipment Date:	20100119

Map ID
Direction
Distance
Elevation

MAP FINDINGS

Site

Database(s)

EDR ID Number
EPA ID Number

CALIBER COLLISION CENTER (Continued)

S113140187

Creation Date: 10/26/2010 18:30:22
Receipt Date: 20100119
Manifest ID: 006487150JJK
Trans EPA ID: CAR000194837
Trans Name: PACIFIC COAST LACQUER
Trans 2 EPA ID: Not reported
Trans 2 Name: Not reported
TSDF EPA ID: CAD008252405
Trans Name: PACIFIC RESOURCE RECOVERY
TSDF Alt EPA ID: Not reported
TSDF Alt Name: Not reported
Waste Code Description: 214 - Unspecified solvent mixture
RCRA Code: F005
Meth Code: H061 - Fuel Blending Prior To Energy Recovery At Another Site
Quantity Tons: 0.18
Waste Quantity: 50
Quantity Unit: G
Additional Code 1: F003
Additional Code 2: D001
Additional Code 3: Not reported
Additional Code 4: Not reported
Additional Code 5: Not reported

Shipment Date: 20100104
Creation Date: 10/26/2010 18:30:22
Receipt Date: 20100104
Manifest ID: 005785620JJK
Trans EPA ID: CAR000194837
Trans Name: PACIFIC COAST LACQUER
Trans 2 EPA ID: Not reported
Trans 2 Name: Not reported
TSDF EPA ID: CAD008252405
Trans Name: PACIFIC RESOURCE RECOVERY
TSDF Alt EPA ID: Not reported
TSDF Alt Name: Not reported
Waste Code Description: 133 - Aqueous solution with 10% or more total organic residues
RCRA Code: Not reported
Meth Code: H061 - Fuel Blending Prior To Energy Recovery At Another Site
Quantity Tons: 0.15429
Waste Quantity: 37
Quantity Unit: G
Additional Code 1: Not reported
Additional Code 2: Not reported
Additional Code 3: Not reported
Additional Code 4: Not reported
Additional Code 5: Not reported

Additional Info:
Year: 2008
Gen EPA ID: CAL000301202

Shipment Date: 20081028
Creation Date: 4/3/2009 18:30:35
Receipt Date: 20081028
Manifest ID: 004991522JJK
Trans EPA ID: CAR000194837
Trans Name: PACIFIC COAST LACQUER

Map ID
Direction
Distance
Elevation

MAP FINDINGS

Site

Database(s)

EDR ID Number
EPA ID Number

CALIBER COLLISION CENTER (Continued)

S113140187

Trans 2 EPA ID: Not reported
Trans 2 Name: Not reported
TSDF EPA ID: CAD008252405
Trans Name: PACIFIC RESOURCE RECOVERY
TSDF Alt EPA ID: Not reported
TSDF Alt Name: Not reported
Waste Code Description: 133 - Aqueous solution with 10% or more total organic residues
RCRA Code: Not reported
Meth Code: H061 - Fuel Blending Prior To Energy Recovery At Another Site
Quantity Tons: 0.11259
Waste Quantity: 27
Quantity Unit: G
Additional Code 1: Not reported
Additional Code 2: Not reported
Additional Code 3: Not reported
Additional Code 4: Not reported
Additional Code 5: Not reported

Shipment Date: 20080909
Creation Date: 1/28/2009 18:30:25
Receipt Date: 20080909
Manifest ID: 003937993JJJK
Trans EPA ID: CAD008252405
Trans Name: PACIFIC COAST LACQUER
Trans 2 EPA ID: Not reported
Trans 2 Name: Not reported
TSDF EPA ID: CAD008252405
Trans Name: PACIFIC RESOURCE RECOVERY
TSDF Alt EPA ID: Not reported
TSDF Alt Name: Not reported
Waste Code Description: 133 - Aqueous solution with 10% or more total organic residues
RCRA Code: Not reported
Meth Code: H061 - Fuel Blending Prior To Energy Recovery At Another Site
Quantity Tons: 0.15846
Waste Quantity: 38
Quantity Unit: G
Additional Code 1: Not reported
Additional Code 2: Not reported
Additional Code 3: Not reported
Additional Code 4: Not reported
Additional Code 5: Not reported

Shipment Date: 20080909
Creation Date: 1/28/2009 18:30:25
Receipt Date: 20080909
Manifest ID: 003937993JJJK
Trans EPA ID: CAD008252405
Trans Name: PACIFIC COAST LACQUER
Trans 2 EPA ID: Not reported
Trans 2 Name: Not reported
TSDF EPA ID: CAD008252405
Trans Name: PACIFIC RESOURCE RECOVERY
TSDF Alt EPA ID: Not reported
TSDF Alt Name: Not reported
Waste Code Description: 133 - Aqueous solution with 10% or more total organic residues
RCRA Code: Not reported
Meth Code: H061 - Fuel Blending Prior To Energy Recovery At Another Site

Map ID
Direction
Distance
Elevation

MAP FINDINGS

Site

Database(s)

EDR ID Number
EPA ID Number

CALIBER COLLISION CENTER (Continued)

S113140187

Quantity Tons:	0.18765
Waste Quantity:	45
Quantity Unit:	G
Additional Code 1:	Not reported
Additional Code 2:	Not reported
Additional Code 3:	Not reported
Additional Code 4:	Not reported
Additional Code 5:	Not reported
Shipment Date:	20080909
Creation Date:	1/28/2009 18:30:25
Receipt Date:	20080909
Manifest ID:	003937993JJJ
Trans EPA ID:	CAD008252405
Trans Name:	PACIFIC COAST LACQUER
Trans 2 EPA ID:	Not reported
Trans 2 Name:	Not reported
TSDF EPA ID:	CAD008252405
Trans Name:	PACIFIC RESOURCE RECOVERY
TSDF Alt EPA ID:	Not reported
TSDF Alt Name:	Not reported
Waste Code Description:	352 - Other organic solids
RCRA Code:	F005
Meth Code:	H141 - Storage, Bulking, And/Or Transfer Off Site--No Treatment/Recovery (H010-H129) Or (H131-H135)
Quantity Tons:	0.14
Waste Quantity:	280
Quantity Unit:	P
Additional Code 1:	F003
Additional Code 2:	D001
Additional Code 3:	Not reported
Additional Code 4:	Not reported
Additional Code 5:	Not reported
Shipment Date:	20080714
Creation Date:	12/8/2008 18:30:18
Receipt Date:	20080714
Manifest ID:	003935472JJJ
Trans EPA ID:	CAD008252405
Trans Name:	PACIFIC COAST LACQUER
Trans 2 EPA ID:	Not reported
Trans 2 Name:	Not reported
TSDF EPA ID:	CAD008252405
Trans Name:	PACIFIC RESOURCE RECOVERY
TSDF Alt EPA ID:	Not reported
TSDF Alt Name:	Not reported
Waste Code Description:	133 - Aqueous solution with 10% or more total organic residues
RCRA Code:	Not reported
Meth Code:	H061 - Fuel Blending Prior To Energy Recovery At Another Site
Quantity Tons:	0.40032
Waste Quantity:	96
Quantity Unit:	G
Additional Code 1:	Not reported
Additional Code 2:	Not reported
Additional Code 3:	Not reported
Additional Code 4:	Not reported
Additional Code 5:	Not reported

Map ID
Direction
Distance
Elevation

MAP FINDINGS

Site

Database(s)

EDR ID Number
EPA ID Number

CALIBER COLLISION CENTER (Continued)

S113140187

Shipment Date:	20080324
Creation Date:	8/20/2008 18:30:25
Receipt Date:	20080324
Manifest ID:	003331779JJK
Trans EPA ID:	CAD008252405
Trans Name:	PACIFIC COAST LACQUER
Trans 2 EPA ID:	Not reported
Trans 2 Name:	Not reported
TSDf EPA ID:	CAD008252405
Trans Name:	PACIFIC RESOURCE RECOVERY
TSDf Alt EPA ID:	Not reported
TSDf Alt Name:	Not reported
Waste Code Description:	352 - Other organic solids
RCRA Code:	F005
Meth Code:	H141 - Storage, Bulking, And/Or Transfer Off Site--No Treatment/Reovery (H010-H129) Or (H131-H135)
Quantity Tons:	0.15
Waste Quantity:	300
Quantity Unit:	P
Additional Code 1:	F003
Additional Code 2:	D001
Additional Code 3:	Not reported
Additional Code 4:	Not reported
Additional Code 5:	Not reported
Shipment Date:	20080128
Creation Date:	7/22/2008 18:30:16
Receipt Date:	20080128
Manifest ID:	003326423JJK
Trans EPA ID:	CAD008252405
Trans Name:	PACIFIC COAST LACQUER
Trans 2 EPA ID:	Not reported
Trans 2 Name:	Not reported
TSDf EPA ID:	CAD008252405
Trans Name:	PACIFIC RESOURCE RECOVERY
TSDf Alt EPA ID:	Not reported
TSDf Alt Name:	Not reported
Waste Code Description:	133 - Aqueous solution with 10% or more total organic residues
RCRA Code:	Not reported
Meth Code:	H061 - Fuel Blending Prior To Energy Recovery At Another Site
Quantity Tons:	0.18348
Waste Quantity:	44
Quantity Unit:	G
Additional Code 1:	Not reported
Additional Code 2:	Not reported
Additional Code 3:	Not reported
Additional Code 4:	Not reported
Additional Code 5:	Not reported
Additional Info:	
Year:	2009
Gen EPA ID:	CAL000301202
Shipment Date:	20091102
Creation Date:	5/27/2010 18:31:00
Receipt Date:	20091102
Manifest ID:	005781683JJK

Map ID
Direction
Distance
Elevation

MAP FINDINGS

Site

Database(s)

EDR ID Number
EPA ID Number

CALIBER COLLISION CENTER (Continued)

S113140187

Trans EPA ID: CAR000194837
Trans Name: PACIFIC COAST LACQUER
Trans 2 EPA ID: Not reported
Trans 2 Name: Not reported
TSDF EPA ID: CAD008252405
Trans Name: PACIFIC RESOURCE RECOVERY
TSDF Alt EPA ID: Not reported
TSDF Alt Name: Not reported
Waste Code Description: 214 - Unspecified solvent mixture
RCRA Code: F005
Meth Code: H061 - Fuel Blending Prior To Energy Recovery At Another Site
Quantity Tons: 0.1548
Waste Quantity: 43
Quantity Unit: G
Additional Code 1: F003
Additional Code 2: D001
Additional Code 3: Not reported
Additional Code 4: Not reported
Additional Code 5: Not reported

Shipment Date: 20091102
Creation Date: 5/27/2010 18:31:00
Receipt Date: 20091102
Manifest ID: 005781683JJK
Trans EPA ID: CAR000194837
Trans Name: PACIFIC COAST LACQUER
Trans 2 EPA ID: Not reported
Trans 2 Name: Not reported
TSDF EPA ID: CAD008252405
Trans Name: PACIFIC RESOURCE RECOVERY
TSDF Alt EPA ID: Not reported
TSDF Alt Name: Not reported
Waste Code Description: 221 - Waste oil and mixed oil
RCRA Code: Not reported
Meth Code: H061 - Fuel Blending Prior To Energy Recovery At Another Site
Quantity Tons: 0.3914
Waste Quantity: 103
Quantity Unit: G
Additional Code 1: Not reported
Additional Code 2: Not reported
Additional Code 3: Not reported
Additional Code 4: Not reported
Additional Code 5: Not reported

Shipment Date: 20090902
Creation Date: 3/5/2010 18:30:52
Receipt Date: 20090902
Manifest ID: 005779917JJK
Trans EPA ID: CAR000194837
Trans Name: PACIFIC COAST LACQUER
Trans 2 EPA ID: Not reported
Trans 2 Name: Not reported
TSDF EPA ID: CAD008252405
Trans Name: PACIFIC RESOURCE RECOVERY
TSDF Alt EPA ID: Not reported
TSDF Alt Name: Not reported
Waste Code Description: 214 - Unspecified solvent mixture

Map ID
Direction
Distance
Elevation

MAP FINDINGS

Site

Database(s)

EDR ID Number
EPA ID Number

CALIBER COLLISION CENTER (Continued)

S113140187

RCRA Code: F005
Meth Code: H061 - Fuel Blending Prior To Energy Recovery At Another Site
Quantity Tons: 0.198
Waste Quantity: 55
Quantity Unit: G
Additional Code 1: F003
Additional Code 2: D001
Additional Code 3: Not reported
Additional Code 4: Not reported
Additional Code 5: Not reported

Shipment Date: 20090721
Creation Date: 1/8/2010 18:30:35
Receipt Date: 20090721
Manifest ID: 005778395JJK
Trans EPA ID: CAR000194837
Trans Name: PACIFIC COAST LACQUER
Trans 2 EPA ID: Not reported
Trans 2 Name: Not reported
TSDF EPA ID: CAD008252405
Trans Name: PACIFIC RESOURCE RECOVERY
TSDF Alt EPA ID: Not reported
TSDF Alt Name: Not reported
Waste Code Description: 221 - Waste oil and mixed oil
RCRA Code: Not reported
Meth Code: H061 - Fuel Blending Prior To Energy Recovery At Another Site
Quantity Tons: 0.209
Waste Quantity: 55
Quantity Unit: G
Additional Code 1: Not reported
Additional Code 2: Not reported
Additional Code 3: Not reported
Additional Code 4: Not reported
Additional Code 5: Not reported

Shipment Date: 20090527
Creation Date: 10/20/2009 18:30:23
Receipt Date: 20090527
Manifest ID: 005768735JJK
Trans EPA ID: CAR000194837
Trans Name: PACIFIC COAST LACQUER
Trans 2 EPA ID: Not reported
Trans 2 Name: Not reported
TSDF EPA ID: CAD008252405
Trans Name: PACIFIC RESOURCE RECOVERY
TSDF Alt EPA ID: Not reported
TSDF Alt Name: Not reported
Waste Code Description: 214 - Unspecified solvent mixture
RCRA Code: F005
Meth Code: H061 - Fuel Blending Prior To Energy Recovery At Another Site
Quantity Tons: 0.144
Waste Quantity: 40
Quantity Unit: G
Additional Code 1: F003
Additional Code 2: D001
Additional Code 3: Not reported
Additional Code 4: Not reported

Map ID
Direction
Distance
Elevation

MAP FINDINGS

Site

Database(s)

EDR ID Number
EPA ID Number

CALIBER COLLISION CENTER (Continued)

S113140187

Additional Code 5:	Not reported
Shipment Date:	20090324
Creation Date:	8/17/2009 18:30:09
Receipt Date:	20090324
Manifest ID:	004999462JJK
Trans EPA ID:	CAR000194837
Trans Name:	PACIFIC COAST LACQUER
Trans 2 EPA ID:	Not reported
Trans 2 Name:	Not reported
TSDF EPA ID:	CAD008252405
Trans Name:	PACIFIC RESOURCE RECOVERY
TSDF Alt EPA ID:	Not reported
TSDF Alt Name:	Not reported
Waste Code Description:	214 - Unspecified solvent mixture
RCRA Code:	F005
Meth Code:	H061 - Fuel Blending Prior To Energy Recovery At Another Site
Quantity Tons:	0.108
Waste Quantity:	30
Quantity Unit:	G
Additional Code 1:	F003
Additional Code 2:	D001
Additional Code 3:	Not reported
Additional Code 4:	Not reported
Additional Code 5:	Not reported
Shipment Date:	20090311
Creation Date:	7/31/2009 18:30:21
Receipt Date:	20090311
Manifest ID:	004999069JJK
Trans EPA ID:	CAR000194837
Trans Name:	PACIFIC COAST LACQUER
Trans 2 EPA ID:	Not reported
Trans 2 Name:	Not reported
TSDF EPA ID:	CAD008252405
Trans Name:	PACIFIC RESOURCE RECOVERY
TSDF Alt EPA ID:	Not reported
TSDF Alt Name:	Not reported
Waste Code Description:	221 - Waste oil and mixed oil
RCRA Code:	Not reported
Meth Code:	H061 - Fuel Blending Prior To Energy Recovery At Another Site
Quantity Tons:	0.3382
Waste Quantity:	89
Quantity Unit:	G
Additional Code 1:	Not reported
Additional Code 2:	Not reported
Additional Code 3:	Not reported
Additional Code 4:	Not reported
Additional Code 5:	Not reported
Shipment Date:	20090311
Creation Date:	7/31/2009 18:30:21
Receipt Date:	20090311
Manifest ID:	004999069JJK
Trans EPA ID:	CAR000194837
Trans Name:	PACIFIC COAST LACQUER
Trans 2 EPA ID:	Not reported

Map ID
Direction
Distance
Elevation

MAP FINDINGS

Site

Database(s)

EDR ID Number
EPA ID Number

CALIBER COLLISION CENTER (Continued)

S113140187

Trans 2 Name: Not reported
TSDF EPA ID: CAD008252405
Trans Name: PACIFIC RESOURCE RECOVERY
TSDF Alt EPA ID: Not reported
TSDF Alt Name: Not reported
Waste Code Description: 352 - Other organic solids
RCRA Code: F005
Meth Code: H141 - Storage, Bulking, And/Or Transfer Off Site--No
Treatment/Reovery (H010-H129) Or (H131-H135)

Quantity Tons: 0.075
Waste Quantity: 150
Quantity Unit: P
Additional Code 1: F003
Additional Code 2: D001
Additional Code 3: Not reported
Additional Code 4: Not reported
Additional Code 5: Not reported

Shipment Date: 20090303
Creation Date: 7/20/2009 18:30:18
Receipt Date: 20090303
Manifest ID: 004998848JJK
Trans EPA ID: CAR000194837
Trans Name: PACIFIC COAST LACQUER
Trans 2 EPA ID: Not reported
Trans 2 Name: Not reported
TSDF EPA ID: CAD008252405
Trans Name: PACIFIC RESOURCE RECOVERY
TSDF Alt EPA ID: Not reported
TSDF Alt Name: Not reported
Waste Code Description: 214 - Unspecified solvent mixture
RCRA Code: F005
Meth Code: H020 - Solvents Recovery
Quantity Tons: 0.1872
Waste Quantity: 52
Quantity Unit: G
Additional Code 1: F003
Additional Code 2: D001
Additional Code 3: Not reported
Additional Code 4: Not reported
Additional Code 5: Not reported

Additional Info:
Year: 2014
Gen EPA ID: CAL000301202

Shipment Date: 20140818
Creation Date: 2/9/2015 22:15:16
Receipt Date: 20140818
Manifest ID: 013237125JJK
Trans EPA ID: CAD008252405
Trans Name: PACIFIC RESOURCE RECOVERY SERVICES
Trans 2 EPA ID: Not reported
Trans 2 Name: Not reported
TSDF EPA ID: CAD008252405
Trans Name: PACIFIC RESOURCE RECOVERY SERVICES
TSDF Alt EPA ID: Not reported

Map ID
Direction
Distance
Elevation

MAP FINDINGS

Site

Database(s)

EDR ID Number
EPA ID Number

CALIBER COLLISION CENTER (Continued)

S113140187

TSDF Alt Name: Not reported
Waste Code Description: 133 - Aqueous solution with 10% or more total organic residues
RCRA Code: Not reported
Meth Code: H061 - Fuel Blending Prior To Energy Recovery At Another Site
Quantity Tons: 0.22935
Waste Quantity: 55
Quantity Unit: G
Additional Code 1: Not reported
Additional Code 2: Not reported
Additional Code 3: Not reported
Additional Code 4: Not reported
Additional Code 5: Not reported

Shipment Date: 20140818
Creation Date: 2/9/2015 22:15:16
Receipt Date: 20140818
Manifest ID: 013237125JJK
Trans EPA ID: CAD008252405
Trans Name: PACIFIC RESOURCE RECOVERY SERVICES
Trans 2 EPA ID: Not reported
Trans 2 Name: Not reported
TSDF EPA ID: CAD008252405
Trans Name: PACIFIC RESOURCE RECOVERY SERVICES
TSDF Alt EPA ID: Not reported
TSDF Alt Name: Not reported
Waste Code Description: 221 - Waste oil and mixed oil
RCRA Code: Not reported
Meth Code: H061 - Fuel Blending Prior To Energy Recovery At Another Site
Quantity Tons: 0.1064
Waste Quantity: 28
Quantity Unit: G
Additional Code 1: Not reported
Additional Code 2: Not reported
Additional Code 3: Not reported
Additional Code 4: Not reported
Additional Code 5: Not reported

Shipment Date: 20140324
Creation Date: 8/14/2014 22:15:24
Receipt Date: 20140324
Manifest ID: 011662285JJK
Trans EPA ID: CAD008252405
Trans Name: PACIFIC RESOURCE RECOVERY SERVICES
Trans 2 EPA ID: Not reported
Trans 2 Name: Not reported
TSDF EPA ID: CAD008252405
Trans Name: PACIFIC RESOURCE RECOVERY SERVICES
TSDF Alt EPA ID: Not reported
TSDF Alt Name: Not reported
Waste Code Description: 221 - Waste oil and mixed oil
RCRA Code: Not reported
Meth Code: H061 - Fuel Blending Prior To Energy Recovery At Another Site
Quantity Tons: 0.1216
Waste Quantity: 32
Quantity Unit: G
Additional Code 1: Not reported
Additional Code 2: Not reported

Map ID
Direction
Distance
Elevation

MAP FINDINGS

Site

Database(s)

EDR ID Number
EPA ID Number

CALIBER COLLISION CENTER (Continued)

S113140187

Additional Code 3:	Not reported
Additional Code 4:	Not reported
Additional Code 5:	Not reported
Shipment Date:	20140324
Creation Date:	8/14/2014 22:15:24
Receipt Date:	20140324
Manifest ID:	011662285JJJ
Trans EPA ID:	CAD008252405
Trans Name:	PACIFIC RESOURCE RECOVERY SERVICES
Trans 2 EPA ID:	Not reported
Trans 2 Name:	Not reported
TSDf EPA ID:	CAD008252405
Trans Name:	PACIFIC RESOURCE RECOVERY SERVICES
TSDf Alt EPA ID:	Not reported
TSDf Alt Name:	Not reported
Waste Code Description:	133 - Aqueous solution with 10% or more total organic residues
RCRA Code:	Not reported
Meth Code:	H061 - Fuel Blending Prior To Energy Recovery At Another Site
Quantity Tons:	0.22518
Waste Quantity:	54
Quantity Unit:	G
Additional Code 1:	Not reported
Additional Code 2:	Not reported
Additional Code 3:	Not reported
Additional Code 4:	Not reported
Additional Code 5:	Not reported
Shipment Date:	20140310
Creation Date:	8/14/2014 22:15:12
Receipt Date:	20140310
Manifest ID:	011662050JJJ
Trans EPA ID:	CAD008252405
Trans Name:	PACIFIC RESOURCE RECOVERY SERVICES
Trans 2 EPA ID:	Not reported
Trans 2 Name:	Not reported
TSDf EPA ID:	CAD008252405
Trans Name:	PACIFIC RESOURCE RECOVERY SERVICES
TSDf Alt EPA ID:	Not reported
TSDf Alt Name:	Not reported
Waste Code Description:	212 - Oxygenated solvents (acetone, butanol, ethyl acetate, etc.
RCRA Code:	Not reported
Meth Code:	H061 - Fuel Blending Prior To Energy Recovery At Another Site
Quantity Tons:	0.132
Waste Quantity:	40
Quantity Unit:	G
Additional Code 1:	Not reported
Additional Code 2:	Not reported
Additional Code 3:	Not reported
Additional Code 4:	Not reported
Additional Code 5:	Not reported
Shipment Date:	20140310
Creation Date:	8/14/2014 22:15:12
Receipt Date:	20140310
Manifest ID:	011662050JJJ
Trans EPA ID:	CAD008252405

Map ID
Direction
Distance
Elevation

MAP FINDINGS

Site

Database(s)

EDR ID Number
EPA ID Number

CALIBER COLLISION CENTER (Continued)

S113140187

Trans Name: PACIFIC RESOURCE RECOVERY SERVICES
Trans 2 EPA ID: Not reported
Trans 2 Name: Not reported
TSDf EPA ID: CAD008252405
Trans Name: PACIFIC RESOURCE RECOVERY SERVICES
TSDf Alt EPA ID: Not reported
TSDf Alt Name: Not reported
Waste Code Description: 133 - Aqueous solution with 10% or more total organic residues
RCRA Code: Not reported
Meth Code: H061 - Fuel Blending Prior To Energy Recovery At Another Site
Quantity Tons: 0.06672
Waste Quantity: 16
Quantity Unit: G
Additional Code 1: Not reported
Additional Code 2: Not reported
Additional Code 3: Not reported
Additional Code 4: Not reported
Additional Code 5: Not reported

Additional Info:

Year: 2017
Gen EPA ID: CAL000301202

Shipment Date: 20171206
Creation Date: 10/16/2018 18:31:15
Receipt Date: 20171206
Manifest ID: 017891913JJJK
Trans EPA ID: CAD008252405
Trans Name: PACIFIC RESOURCE RECOVERY SERVICES
Trans 2 EPA ID: Not reported
Trans 2 Name: Not reported
TSDf EPA ID: CAD008252405
Trans Name: PACIFIC RESOURCE RECOVERY SERVICES
TSDf Alt EPA ID: Not reported
TSDf Alt Name: Not reported
Waste Code Description: 214 - Unspecified solvent mixture
RCRA Code: F005
Meth Code: H061 - Fuel Blending Prior To Energy Recovery At Another Site
Quantity Tons: 0.108
Waste Quantity: 30
Quantity Unit: G
Additional Code 1: F003
Additional Code 2: D001
Additional Code 3: Not reported
Additional Code 4: Not reported
Additional Code 5: Not reported

Shipment Date: 20171128
Creation Date: 7/17/2018 18:30:34
Receipt Date: 20171128
Manifest ID: 017891605JJJK
Trans EPA ID: CAD008252405
Trans Name: PACIFIC RESOURCE RECOVERY SERVICES
Trans 2 EPA ID: Not reported
Trans 2 Name: Not reported
TSDf EPA ID: CAD008252405
Trans Name: PACIFIC RESOURCE RECOVERY SERVICES

Map ID
Direction
Distance
Elevation

MAP FINDINGS

Site

Database(s)

EDR ID Number
EPA ID Number

CALIBER COLLISION CENTER (Continued)

S113140187

TSDf Alt EPA ID: Not reported
TSDf Alt Name: Not reported
Waste Code Description: 133 - Aqueous solution with 10% or more total organic residues
RCRA Code: Not reported
Meth Code: H061 - Fuel Blending Prior To Energy Recovery At Another Site
Quantity Tons: 0.22101
Waste Quantity: 53
Quantity Unit: G
Additional Code 1: Not reported
Additional Code 2: Not reported
Additional Code 3: Not reported
Additional Code 4: Not reported
Additional Code 5: Not reported

Shipment Date: 20171120
Creation Date: 10/18/2018 18:30:14
Receipt Date: 20171120
Manifest ID: 017889239JJK
Trans EPA ID: CAD008252405
Trans Name: PACIFIC RESOURCE RECOVERY SERVICES
Trans 2 EPA ID: Not reported
Trans 2 Name: Not reported
TSDf EPA ID: CAD008252405
Trans Name: PACIFIC RESOURCE RECOVERY SERVICES
TSDf Alt EPA ID: Not reported
TSDf Alt Name: Not reported
Waste Code Description: 352 - Other organic solids
RCRA Code: F005
Meth Code: H141 - Storage, Bulking, And/Or Transfer Off Site--No

Treatment/Reovery (H010-H129) Or (H131-H135)
Quantity Tons: 0.075
Waste Quantity: 150
Quantity Unit: P
Additional Code 1: F003
Additional Code 2: D001
Additional Code 3: Not reported
Additional Code 4: Not reported
Additional Code 5: Not reported

Shipment Date: 20171107
Creation Date: 7/27/2018 18:30:18
Receipt Date: 20171107
Manifest ID: 017007602JJK
Trans EPA ID: CAD008252405
Trans Name: PACIFIC RESOURCE RECOVERY SERVICES
Trans 2 EPA ID: Not reported
Trans 2 Name: Not reported
TSDf EPA ID: CAD008252405
Trans Name: PACIFIC RESOURCE RECOVERY SERVICES
TSDf Alt EPA ID: Not reported
TSDf Alt Name: Not reported
Waste Code Description: 214 - Unspecified solvent mixture
RCRA Code: F005
Meth Code: H061 - Fuel Blending Prior To Energy Recovery At Another Site
Quantity Tons: 0.072
Waste Quantity: 20
Quantity Unit: G

Map ID
Direction
Distance
Elevation

MAP FINDINGS

Site

Database(s)

EDR ID Number
EPA ID Number

CALIBER COLLISION CENTER (Continued)

S113140187

Additional Code 1:	F003
Additional Code 2:	D001
Additional Code 3:	Not reported
Additional Code 4:	Not reported
Additional Code 5:	Not reported
Shipment Date:	20171024
Creation Date:	7/11/2018 18:31:13
Receipt Date:	20171024
Manifest ID:	017007122JJK
Trans EPA ID:	CAD008252405
Trans Name:	PACIFIC RESOURCE RECOVERY SERVICES
Trans 2 EPA ID:	Not reported
Trans 2 Name:	Not reported
TSDF EPA ID:	CAD008252405
Trans Name:	PACIFIC RESOURCE RECOVERY SERVICES
TSDF Alt EPA ID:	Not reported
TSDF Alt Name:	Not reported
Waste Code Description:	214 - Unspecified solvent mixture
RCRA Code:	F005
Meth Code:	H061 - Fuel Blending Prior To Energy Recovery At Another Site
Quantity Tons:	0.126
Waste Quantity:	35
Quantity Unit:	G
Additional Code 1:	F003
Additional Code 2:	D001
Additional Code 3:	Not reported
Additional Code 4:	Not reported
Additional Code 5:	Not reported
Shipment Date:	20170926
Creation Date:	7/12/2018 18:30:23
Receipt Date:	20170926
Manifest ID:	017005985JJK
Trans EPA ID:	CAD008252405
Trans Name:	PACIFIC RESOURCE RECOVERY SERVICES
Trans 2 EPA ID:	Not reported
Trans 2 Name:	Not reported
TSDF EPA ID:	CAD008252405
Trans Name:	PACIFIC RESOURCE RECOVERY SERVICES
TSDF Alt EPA ID:	Not reported
TSDF Alt Name:	Not reported
Waste Code Description:	214 - Unspecified solvent mixture
RCRA Code:	F005
Meth Code:	H061 - Fuel Blending Prior To Energy Recovery At Another Site
Quantity Tons:	0.0792
Waste Quantity:	22
Quantity Unit:	G
Additional Code 1:	F003
Additional Code 2:	D001
Additional Code 3:	Not reported
Additional Code 4:	Not reported
Additional Code 5:	Not reported
Shipment Date:	20170926
Creation Date:	7/12/2018 18:30:23
Receipt Date:	20170926

Map ID
Direction
Distance
Elevation

MAP FINDINGS

Site

Database(s)

EDR ID Number
EPA ID Number

CALIBER COLLISION CENTER (Continued)

S113140187

Manifest ID: 017005985JJJ
Trans EPA ID: CAD008252405
Trans Name: PACIFIC RESOURCE RECOVERY SERVICES
Trans 2 EPA ID: Not reported
Trans 2 Name: Not reported
TSDF EPA ID: CAD008252405
Trans Name: PACIFIC RESOURCE RECOVERY SERVICES
TSDF Alt EPA ID: Not reported
TSDF Alt Name: Not reported
Waste Code Description: 214 - Unspecified solvent mixture
RCRA Code: F005
Meth Code: H061 - Fuel Blending Prior To Energy Recovery At Another Site
Quantity Tons: 0.108
Waste Quantity: 30
Quantity Unit: G
Additional Code 1: F003
Additional Code 2: D001
Additional Code 3: Not reported
Additional Code 4: Not reported
Additional Code 5: Not reported

Shipment Date: 20170919
Creation Date: 7/10/2018 18:30:24
Receipt Date: 20170919
Manifest ID: 017005631JJJ
Trans EPA ID: CAD008252405
Trans Name: PACIFIC RESOURCE RECOVERY SERVICES
Trans 2 EPA ID: Not reported
Trans 2 Name: Not reported
TSDF EPA ID: CAD008252405
Trans Name: PACIFIC RESOURCE RECOVERY SERVICES
TSDF Alt EPA ID: Not reported
TSDF Alt Name: Not reported
Waste Code Description: 352 - Other organic solids
RCRA Code: F005
Meth Code: H141 - Storage, Bulking, And/Or Transfer Off Site--No Treatment/Reovery (H010-H129) Or (H131-H135)
Quantity Tons: 0.075
Waste Quantity: 150
Quantity Unit: P
Additional Code 1: F003
Additional Code 2: D001
Additional Code 3: Not reported
Additional Code 4: Not reported
Additional Code 5: Not reported

Shipment Date: 20170830
Creation Date: 8/2/2018 18:30:23
Receipt Date: 20170830
Manifest ID: 017004656JJJ
Trans EPA ID: CAD008252405
Trans Name: PACIFIC RESOURCE RECOVERY SERVICES
Trans 2 EPA ID: Not reported
Trans 2 Name: Not reported
TSDF EPA ID: CAD008252405
Trans Name: PACIFIC RESOURCE RECOVERY SERVICES
TSDF Alt EPA ID: Not reported

Map ID
Direction
Distance
Elevation

MAP FINDINGS

Site

Database(s)

EDR ID Number
EPA ID Number

CALIBER COLLISION CENTER (Continued)

S113140187

TSDF Alt Name: Not reported
Waste Code Description: 214 - Unspecified solvent mixture
RCRA Code: F005
Meth Code: H061 - Fuel Blending Prior To Energy Recovery At Another Site
Quantity Tons: 0.126
Waste Quantity: 35
Quantity Unit: G
Additional Code 1: F003
Additional Code 2: D001
Additional Code 3: Not reported
Additional Code 4: Not reported
Additional Code 5: Not reported

Shipment Date: 20170801
Creation Date: 8/1/2018 18:31:24
Receipt Date: 20170801
Manifest ID: 017003951JJK
Trans EPA ID: CAD008252405
Trans Name: PACIFIC RESOURCE RECOVERY SERVICES
Trans 2 EPA ID: Not reported
Trans 2 Name: Not reported
TSDF EPA ID: CAD008252405
Trans Name: PACIFIC RESOURCE RECOVERY SERVICES
TSDF Alt EPA ID: Not reported
TSDF Alt Name: Not reported
Waste Code Description: 214 - Unspecified solvent mixture
RCRA Code: F005
Meth Code: H061 - Fuel Blending Prior To Energy Recovery At Another Site
Quantity Tons: 0.054
Waste Quantity: 15
Quantity Unit: G
Additional Code 1: F003
Additional Code 2: D001
Additional Code 3: Not reported
Additional Code 4: Not reported
Additional Code 5: Not reported

Additional Info:

Year: 2012
Gen EPA ID: CAL000301202

Shipment Date: 20121218
Creation Date: 5/14/2013 22:15:27
Receipt Date: 20121218
Manifest ID: 010723151JJK
Trans EPA ID: CAR000194837
Trans Name: PACIFIC COAST LACQUER
Trans 2 EPA ID: Not reported
Trans 2 Name: Not reported
TSDF EPA ID: CAD008252405
Trans Name: PACIFIC RESOURCE RECOVERY
TSDF Alt EPA ID: Not reported
TSDF Alt Name: Not reported
Waste Code Description: 221 - Waste oil and mixed oil
RCRA Code: Not reported
Meth Code: H061 - Fuel Blending Prior To Energy Recovery At Another Site
Quantity Tons: 0.0874

Map ID
Direction
Distance
Elevation

MAP FINDINGS

Site

Database(s)

EDR ID Number
EPA ID Number

CALIBER COLLISION CENTER (Continued)

S113140187

Waste Quantity:	23
Quantity Unit:	G
Additional Code 1:	Not reported
Additional Code 2:	Not reported
Additional Code 3:	Not reported
Additional Code 4:	Not reported
Additional Code 5:	Not reported
Shipment Date:	20121218
Creation Date:	5/14/2013 22:15:27
Receipt Date:	20121218
Manifest ID:	010723151JJK
Trans EPA ID:	CAR000194837
Trans Name:	PACIFIC COAST LACQUER
Trans 2 EPA ID:	Not reported
Trans 2 Name:	Not reported
TSDf EPA ID:	CAD008252405
Trans Name:	PACIFIC RESOURCE RECOVERY
TSDf Alt EPA ID:	Not reported
TSDf Alt Name:	Not reported
Waste Code Description:	133 - Aqueous solution with 10% or more total organic residues
RCRA Code:	Not reported
Meth Code:	H061 - Fuel Blending Prior To Energy Recovery At Another Site
Quantity Tons:	0.3753
Waste Quantity:	90
Quantity Unit:	G
Additional Code 1:	Not reported
Additional Code 2:	Not reported
Additional Code 3:	Not reported
Additional Code 4:	Not reported
Additional Code 5:	Not reported
Shipment Date:	20120813
Creation Date:	3/9/2013 22:15:19
Receipt Date:	20120813
Manifest ID:	009829673JJK
Trans EPA ID:	CAR000194837
Trans Name:	PACIFIC COAST LACQUER
Trans 2 EPA ID:	Not reported
Trans 2 Name:	Not reported
TSDf EPA ID:	CAD008252405
Trans Name:	PACIFIC RESOURCE RECOVERY
TSDf Alt EPA ID:	Not reported
TSDf Alt Name:	Not reported
Waste Code Description:	133 - Aqueous solution with 10% or more total organic residues
RCRA Code:	Not reported
Meth Code:	H061 - Fuel Blending Prior To Energy Recovery At Another Site
Quantity Tons:	0.22935
Waste Quantity:	55
Quantity Unit:	G
Additional Code 1:	Not reported
Additional Code 2:	Not reported
Additional Code 3:	Not reported
Additional Code 4:	Not reported
Additional Code 5:	Not reported
Shipment Date:	20120813

Map ID
Direction
Distance
Elevation

MAP FINDINGS

Site

Database(s)

EDR ID Number
EPA ID Number

CALIBER COLLISION CENTER (Continued)

S113140187

Creation Date: 3/9/2013 22:15:19
Receipt Date: 20120813
Manifest ID: 009829673JJJ
Trans EPA ID: CAR000194837
Trans Name: PACIFIC COAST LACQUER
Trans 2 EPA ID: Not reported
Trans 2 Name: Not reported
TSDF EPA ID: CAD008252405
Trans Name: PACIFIC RESOURCE RECOVERY
TSDF Alt EPA ID: Not reported
TSDF Alt Name: Not reported
Waste Code Description: 133 - Aqueous solution with 10% or more total organic residues
RCRA Code: Not reported
Meth Code: H061 - Fuel Blending Prior To Energy Recovery At Another Site
Quantity Tons: 0.05004
Waste Quantity: 12
Quantity Unit: G
Additional Code 1: Not reported
Additional Code 2: Not reported
Additional Code 3: Not reported
Additional Code 4: Not reported
Additional Code 5: Not reported

Shipment Date: 20120423
Creation Date: 5/24/2013 22:15:07
Receipt Date: 20120423
Manifest ID: 009826516JJJ
Trans EPA ID: CAR000194837
Trans Name: PACIFIC COAST LACQUER
Trans 2 EPA ID: Not reported
Trans 2 Name: Not reported
TSDF EPA ID: CAD008252405
Trans Name: PACIFIC RESOURCE RECOVERY
TSDF Alt EPA ID: Not reported
TSDF Alt Name: Not reported
Waste Code Description: 221 - Waste oil and mixed oil
RCRA Code: Not reported
Meth Code: H061 - Fuel Blending Prior To Energy Recovery At Another Site
Quantity Tons: 0.0684
Waste Quantity: 18
Quantity Unit: G
Additional Code 1: Not reported
Additional Code 2: Not reported
Additional Code 3: Not reported
Additional Code 4: Not reported
Additional Code 5: Not reported

Shipment Date: 20120423
Creation Date: 5/24/2013 22:15:07
Receipt Date: 20120423
Manifest ID: 009826516JJJ
Trans EPA ID: CAR000194837
Trans Name: PACIFIC COAST LACQUER
Trans 2 EPA ID: Not reported
Trans 2 Name: Not reported
TSDF EPA ID: CAD008252405
Trans Name: PACIFIC RESOURCE RECOVERY

Map ID
Direction
Distance
Elevation

MAP FINDINGS

Site

Database(s)

EDR ID Number
EPA ID Number

CALIBER COLLISION CENTER (Continued)

S113140187

TSDF Alt EPA ID: Not reported
TSDF Alt Name: Not reported
Waste Code Description: 133 - Aqueous solution with 10% or more total organic residues
RCRA Code: Not reported
Meth Code: H061 - Fuel Blending Prior To Energy Recovery At Another Site
Quantity Tons: 0.22101
Waste Quantity: 53
Quantity Unit: G
Additional Code 1: Not reported
Additional Code 2: Not reported
Additional Code 3: Not reported
Additional Code 4: Not reported
Additional Code 5: Not reported

Shipment Date: 20120215
Creation Date: 8/22/2012 22:15:18
Receipt Date: 20120215
Manifest ID: 009823573JJK
Trans EPA ID: CAR000194837
Trans Name: PACIFIC COAST LACQUER
Trans 2 EPA ID: Not reported
Trans 2 Name: Not reported
TSDF EPA ID: CAD008252405
Trans Name: PACIFIC RESOURCE RECOVERY
TSDF Alt EPA ID: Not reported
TSDF Alt Name: Not reported
Waste Code Description: 221 - Waste oil and mixed oil
RCRA Code: Not reported
Meth Code: H061 - Fuel Blending Prior To Energy Recovery At Another Site
Quantity Tons: 0.209
Waste Quantity: 55
Quantity Unit: G
Additional Code 1: Not reported
Additional Code 2: Not reported
Additional Code 3: Not reported
Additional Code 4: Not reported
Additional Code 5: Not reported

Shipment Date: 20120215
Creation Date: 8/22/2012 22:15:18
Receipt Date: 20120215
Manifest ID: 009823573JJK
Trans EPA ID: CAR000194837
Trans Name: PACIFIC COAST LACQUER
Trans 2 EPA ID: Not reported
Trans 2 Name: Not reported
TSDF EPA ID: CAD008252405
Trans Name: PACIFIC RESOURCE RECOVERY
TSDF Alt EPA ID: Not reported
TSDF Alt Name: Not reported
Waste Code Description: 133 - Aqueous solution with 10% or more total organic residues
RCRA Code: Not reported
Meth Code: H061 - Fuel Blending Prior To Energy Recovery At Another Site
Quantity Tons: 0.22935
Waste Quantity: 55
Quantity Unit: G
Additional Code 1: Not reported

Map ID
Direction
Distance
Elevation

MAP FINDINGS

Site

Database(s)

EDR ID Number
EPA ID Number

CALIBER COLLISION CENTER (Continued)

S113140187

Additional Code 2: Not reported
Additional Code 3: Not reported
Additional Code 4: Not reported
Additional Code 5: Not reported

Additional Info:

Year: 2007
Gen EPA ID: CAL000301202

Shipment Date: 20071211
Creation Date: 5/30/2008 18:30:22
Receipt Date: 20071211
Manifest ID: 003333748JJJ
Trans EPA ID: CAD008252405
Trans Name: PACIFIC COAST LACQUER
Trans 2 EPA ID: Not reported
Trans 2 Name: Not reported
TSDF EPA ID: CAD008252405
Trans Name: PACIFIC RESOURCE RECOVERY
TSDF Alt EPA ID: Not reported
TSDF Alt Name: Not reported
Waste Code Description: 133 - Aqueous solution with 10% or more total organic residues
RCRA Code: Not reported
Meth Code: H061 - Fuel Blending Prior To Energy Recovery At Another Site
Quantity Tons: 0.38781
Waste Quantity: 93
Quantity Unit: G
Additional Code 1: Not reported
Additional Code 2: Not reported
Additional Code 3: Not reported
Additional Code 4: Not reported
Additional Code 5: Not reported

Shipment Date: 20071022
Creation Date: 4/9/2008 18:30:15
Receipt Date: 20071022
Manifest ID: 003324574JJJ
Trans EPA ID: CAD008252405
Trans Name: PACIFIC COAST LACQUER
Trans 2 EPA ID: Not reported
Trans 2 Name: Not reported
TSDF EPA ID: CAD008252405
Trans Name: PACIFIC RESOURCE RECOVERY
TSDF Alt EPA ID: Not reported
TSDF Alt Name: Not reported
Waste Code Description: 133 - Aqueous solution with 10% or more total organic residues
RCRA Code: Not reported
Meth Code: H061 - Fuel Blending Prior To Energy Recovery At Another Site
Quantity Tons: 0.13761
Waste Quantity: 33
Quantity Unit: G
Additional Code 1: Not reported
Additional Code 2: Not reported
Additional Code 3: Not reported
Additional Code 4: Not reported
Additional Code 5: Not reported

Map ID
Direction
Distance
Elevation

MAP FINDINGS

Site

Database(s)

EDR ID Number
EPA ID Number

CALIBER COLLISION CENTER (Continued)

S113140187

Shipment Date: 20070620
Creation Date: 1/8/2008 18:31:19
Receipt Date: 20070620
Manifest ID: 001645868JJJ
Trans EPA ID: CAD008252405
Trans Name: PACIFIC COAST LACQUER
Trans 2 EPA ID: Not reported
Trans 2 Name: Not reported
TSDF EPA ID: CAD008252405
Trans Name: PACIFIC RESOURCE RECOVERY
TSDF Alt EPA ID: Not reported
TSDF Alt Name: Not reported
Waste Code Description: 133 - Aqueous solution with 10% or more total organic residues
RCRA Code: Not reported
Meth Code: H061 - Fuel Blending Prior To Energy Recovery At Another Site
Quantity Tons: 0.22935
Waste Quantity: 55
Quantity Unit: G
Additional Code 1: Not reported
Additional Code 2: Not reported
Additional Code 3: Not reported
Additional Code 4: Not reported
Additional Code 5: Not reported

Shipment Date: 20070507
Creation Date: 12/20/2007 18:30:21
Receipt Date: 20070507
Manifest ID: 000580250JJJ
Trans EPA ID: CAD008252405
Trans Name: PACIFIC COAST LACQUER
Trans 2 EPA ID: Not reported
Trans 2 Name: Not reported
TSDF EPA ID: CAD008252405
Trans Name: PACIFIC RESOURCE RECOVERY
TSDF Alt EPA ID: Not reported
TSDF Alt Name: Not reported
Waste Code Description: 133 - Aqueous solution with 10% or more total organic residues
RCRA Code: Not reported
Meth Code: H061 - Fuel Blending Prior To Energy Recovery At Another Site
Quantity Tons: 0.36696
Waste Quantity: 88
Quantity Unit: G
Additional Code 1: Not reported
Additional Code 2: Not reported
Additional Code 3: Not reported
Additional Code 4: Not reported
Additional Code 5: Not reported

Shipment Date: 20070209
Creation Date: 10/8/2007 18:30:25
Receipt Date: 20070209
Manifest ID: 001647947JJJ
Trans EPA ID: CAD008252405
Trans Name: PACIFIC COAST LACQUER
Trans 2 EPA ID: Not reported
Trans 2 Name: Not reported
TSDF EPA ID: CAD008252405

Map ID
Direction
Distance
Elevation

MAP FINDINGS

Site

Database(s)

EDR ID Number
EPA ID Number

CALIBER COLLISION CENTER (Continued)

S113140187

Trans Name: PACIFIC RESOURCE RECOVERY
TSDF Alt EPA ID: Not reported
TSDF Alt Name: Not reported
Waste Code Description: 352 - Other organic solids
RCRA Code: F005
Meth Code: H141 - Storage, Bulking, And/Or Transfer Off Site--No
Treatment/Reovery (H010-H129) Or (H131-H135)
Quantity Tons: 0.1
Waste Quantity: 200
Quantity Unit: P
Additional Code 1: F003
Additional Code 2: D001
Additional Code 3: Not reported
Additional Code 4: Not reported
Additional Code 5: Not reported

Additional Info:

Year: 2011
Gen EPA ID: CAL000301202

Shipment Date: 20110913
Creation Date: 3/23/2012 20:30:11
Receipt Date: 20110913
Manifest ID: 008712631JJK
Trans EPA ID: CAR000194837
Trans Name: PACIFIC COAST LACQUER
Trans 2 EPA ID: Not reported
Trans 2 Name: Not reported
TSDF EPA ID: CAD008252405
Trans Name: PACIFIC RESOURCE RECOVERY
TSDF Alt EPA ID: Not reported
TSDF Alt Name: Not reported
Waste Code Description: 221 - Waste oil and mixed oil
RCRA Code: Not reported
Meth Code: H061 - Fuel Blending Prior To Energy Recovery At Another Site
Quantity Tons: 0.2014
Waste Quantity: 53
Quantity Unit: G
Additional Code 1: Not reported
Additional Code 2: Not reported
Additional Code 3: Not reported
Additional Code 4: Not reported
Additional Code 5: Not reported

Shipment Date: 20110906
Creation Date: 3/19/2012 20:30:14
Receipt Date: 20110906
Manifest ID: 008712384JJK
Trans EPA ID: CAR000194837
Trans Name: PACIFIC COAST LACQUER
Trans 2 EPA ID: Not reported
Trans 2 Name: Not reported
TSDF EPA ID: CAD008252405
Trans Name: PACIFIC RESOURCE RECOVERY
TSDF Alt EPA ID: Not reported
TSDF Alt Name: Not reported
Waste Code Description: 133 - Aqueous solution with 10% or more total organic residues

Map ID
Direction
Distance
Elevation

MAP FINDINGS

Site

Database(s)

EDR ID Number
EPA ID Number

CALIBER COLLISION CENTER (Continued)

S113140187

RCRA Code: Not reported
Meth Code: H061 - Fuel Blending Prior To Energy Recovery At Another Site
Quantity Tons: 0.22935
Waste Quantity: 55
Quantity Unit: G
Additional Code 1: Not reported
Additional Code 2: Not reported
Additional Code 3: Not reported
Additional Code 4: Not reported
Additional Code 5: Not reported

Shipment Date: 20110523
Creation Date: 11/30/2011 18:30:12
Receipt Date: 20110523
Manifest ID: 008660222JJK
Trans EPA ID: CAR000194837
Trans Name: PACIFIC COAST LACQUER
Trans 2 EPA ID: Not reported
Trans 2 Name: Not reported
TSDF EPA ID: CAD008252405
Trans Name: PACIFIC RESOURCE RECOVERY
TSDF Alt EPA ID: Not reported
TSDF Alt Name: Not reported
Waste Code Description: 133 - Aqueous solution with 10% or more total organic residues
RCRA Code: Not reported
Meth Code: H061 - Fuel Blending Prior To Energy Recovery At Another Site
Quantity Tons: 0.04587
Waste Quantity: 11
Quantity Unit: G
Additional Code 1: Not reported
Additional Code 2: Not reported
Additional Code 3: Not reported
Additional Code 4: Not reported
Additional Code 5: Not reported

Shipment Date: 20110503
Creation Date: 11/8/2011 18:30:21
Receipt Date: 20110503
Manifest ID: 008658530JJK
Trans EPA ID: CAR000194837
Trans Name: PACIFIC COAST LACQUER
Trans 2 EPA ID: Not reported
Trans 2 Name: Not reported
TSDF EPA ID: CAD008252405
Trans Name: PACIFIC RESOURCE RECOVERY
TSDF Alt EPA ID: Not reported
TSDF Alt Name: Not reported
Waste Code Description: 221 - Waste oil and mixed oil
RCRA Code: Not reported
Meth Code: H061 - Fuel Blending Prior To Energy Recovery At Another Site
Quantity Tons: 0.076
Waste Quantity: 20
Quantity Unit: G
Additional Code 1: Not reported
Additional Code 2: Not reported
Additional Code 3: Not reported
Additional Code 4: Not reported

Map ID
Direction
Distance
Elevation

MAP FINDINGS

Site

Database(s)

EDR ID Number
EPA ID Number

CALIBER COLLISION CENTER (Continued)

S113140187

Additional Code 5:	Not reported
Shipment Date:	20110503
Creation Date:	11/8/2011 18:30:21
Receipt Date:	20110503
Manifest ID:	008658530JJK
Trans EPA ID:	CAR000194837
Trans Name:	PACIFIC COAST LACQUER
Trans 2 EPA ID:	Not reported
Trans 2 Name:	Not reported
TSDF EPA ID:	CAD008252405
Trans Name:	PACIFIC RESOURCE RECOVERY
TSDF Alt EPA ID:	Not reported
TSDF Alt Name:	Not reported
Waste Code Description:	133 - Aqueous solution with 10% or more total organic residues
RCRA Code:	Not reported
Meth Code:	H061 - Fuel Blending Prior To Energy Recovery At Another Site
Quantity Tons:	0.3753
Waste Quantity:	90
Quantity Unit:	G
Additional Code 1:	Not reported
Additional Code 2:	Not reported
Additional Code 3:	Not reported
Additional Code 4:	Not reported
Additional Code 5:	Not reported
Shipment Date:	20110203
Creation Date:	7/8/2011 18:30:12
Receipt Date:	20110203
Manifest ID:	007418420JJK
Trans EPA ID:	CAR000194837
Trans Name:	PACIFIC COAST LACQUER
Trans 2 EPA ID:	Not reported
Trans 2 Name:	Not reported
TSDF EPA ID:	CAD008252405
Trans Name:	PACIFIC RESOURCE RECOVERY
TSDF Alt EPA ID:	Not reported
TSDF Alt Name:	Not reported
Waste Code Description:	133 - Aqueous solution with 10% or more total organic residues
RCRA Code:	Not reported
Meth Code:	H061 - Fuel Blending Prior To Energy Recovery At Another Site
Quantity Tons:	0.22935
Waste Quantity:	55
Quantity Unit:	G
Additional Code 1:	Not reported
Additional Code 2:	Not reported
Additional Code 3:	Not reported
Additional Code 4:	Not reported
Additional Code 5:	Not reported
Shipment Date:	20110203
Creation Date:	7/8/2011 18:30:12
Receipt Date:	20110203
Manifest ID:	007418420JJK
Trans EPA ID:	CAR000194837
Trans Name:	PACIFIC COAST LACQUER
Trans 2 EPA ID:	Not reported

Map ID
Direction
Distance
Elevation

MAP FINDINGS

Site

Database(s)

EDR ID Number
EPA ID Number

CALIBER COLLISION CENTER (Continued)

S113140187

Trans 2 Name: Not reported
TSDF EPA ID: CAD008252405
Trans Name: PACIFIC RESOURCE RECOVERY
TSDF Alt EPA ID: Not reported
TSDF Alt Name: Not reported
Waste Code Description: 221 - Waste oil and mixed oil
RCRA Code: Not reported
Meth Code: H061 - Fuel Blending Prior To Energy Recovery At Another Site
Quantity Tons: 0.209
Waste Quantity: 55
Quantity Unit: G
Additional Code 1: Not reported
Additional Code 2: Not reported
Additional Code 3: Not reported
Additional Code 4: Not reported
Additional Code 5: Not reported

Additional Info:

Year: 2015
Gen EPA ID: CAL000301202

Shipment Date: 20151221
Creation Date: 7/14/2016 18:31:06
Receipt Date: 20151221
Manifest ID: 014546419JJK
Trans EPA ID: CAD008252405
Trans Name: PACIFIC RESOURCE RECOVERY SERVICES
Trans 2 EPA ID: Not reported
Trans 2 Name: Not reported
TSDF EPA ID: CAD008252405
Trans Name: PACIFIC RESOURCE RECOVERY SERVICES
TSDF Alt EPA ID: Not reported
TSDF Alt Name: Not reported
Waste Code Description: 214 - Unspecified solvent mixture
RCRA Code: F005
Meth Code: H061 - Fuel Blending Prior To Energy Recovery At Another Site
Quantity Tons: 0.054
Waste Quantity: 15
Quantity Unit: G
Additional Code 1: F003
Additional Code 2: D001
Additional Code 3: Not reported
Additional Code 4: Not reported
Additional Code 5: Not reported

Shipment Date: 20151124
Creation Date: 7/14/2016 18:31:06
Receipt Date: 20151124
Manifest ID: 014545524JJK
Trans EPA ID: CAD008252405
Trans Name: PACIFIC RESOURCE RECOVERY SERVICES
Trans 2 EPA ID: Not reported
Trans 2 Name: Not reported
TSDF EPA ID: CAD008252405
Trans Name: PACIFIC RESOURCE RECOVERY SERVICES
TSDF Alt EPA ID: Not reported
TSDF Alt Name: Not reported

Map ID
Direction
Distance
Elevation

MAP FINDINGS

Site

Database(s)

EDR ID Number
EPA ID Number

CALIBER COLLISION CENTER (Continued)

S113140187

Waste Code Description:	352 - Other organic solids
RCRA Code:	F005
Meth Code:	H141 - Storage, Bulking, And/Or Transfer Off Site--No Treatment/Reovery (H010-H129) Or (H131-H135)
Quantity Tons:	0.05
Waste Quantity:	100
Quantity Unit:	P
Additional Code 1:	F003
Additional Code 2:	D001
Additional Code 3:	Not reported
Additional Code 4:	Not reported
Additional Code 5:	Not reported
Shipment Date:	20151124
Creation Date:	7/14/2016 18:31:06
Receipt Date:	20151124
Manifest ID:	014545524JJK
Trans EPA ID:	CAD008252405
Trans Name:	PACIFIC RESOURCE RECOVERY SERVICES
Trans 2 EPA ID:	Not reported
Trans 2 Name:	Not reported
TSDf EPA ID:	CAD008252405
Trans Name:	PACIFIC RESOURCE RECOVERY SERVICES
TSDf Alt EPA ID:	Not reported
TSDf Alt Name:	Not reported
Waste Code Description:	133 - Aqueous solution with 10% or more total organic residues
RCRA Code:	Not reported
Meth Code:	H061 - Fuel Blending Prior To Energy Recovery At Another Site
Quantity Tons:	0.22935
Waste Quantity:	55
Quantity Unit:	G
Additional Code 1:	Not reported
Additional Code 2:	Not reported
Additional Code 3:	Not reported
Additional Code 4:	Not reported
Additional Code 5:	Not reported
Shipment Date:	20151005
Creation Date:	5/4/2016 22:15:36
Receipt Date:	20151005
Manifest ID:	014539401JJK
Trans EPA ID:	CAD008252405
Trans Name:	PACIFIC RESOURCE RECOVERY SERVICES
Trans 2 EPA ID:	Not reported
Trans 2 Name:	Not reported
TSDf EPA ID:	CAD008252405
Trans Name:	PACIFIC RESOURCE RECOVERY SERVICES
TSDf Alt EPA ID:	Not reported
TSDf Alt Name:	Not reported
Waste Code Description:	352 - Other organic solids
RCRA Code:	F005
Meth Code:	H141 - Storage, Bulking, And/Or Transfer Off Site--No Treatment/Reovery (H010-H129) Or (H131-H135)
Quantity Tons:	0.125
Waste Quantity:	250
Quantity Unit:	P
Additional Code 1:	F003

Map ID
Direction
Distance
Elevation

MAP FINDINGS

Site

Database(s)

EDR ID Number
EPA ID Number

CALIBER COLLISION CENTER (Continued)

S113140187

Additional Code 2:	D001
Additional Code 3:	Not reported
Additional Code 4:	Not reported
Additional Code 5:	Not reported
Shipment Date:	20150806
Creation Date:	2/4/2016 22:16:03
Receipt Date:	20150806
Manifest ID:	014406014JJK
Trans EPA ID:	CAD008252405
Trans Name:	PACIFIC RESOURCE RECOVERY SERVICES
Trans 2 EPA ID:	Not reported
Trans 2 Name:	Not reported
TSDf EPA ID:	CAD008252405
Trans Name:	PACIFIC RESOURCE RECOVERY SERVICES
TSDf Alt EPA ID:	Not reported
TSDf Alt Name:	Not reported
Waste Code Description:	133 - Aqueous solution with 10% or more total organic residues
RCRA Code:	Not reported
Meth Code:	H061 - Fuel Blending Prior To Energy Recovery At Another Site
Quantity Tons:	0.05838
Waste Quantity:	14
Quantity Unit:	G
Additional Code 1:	Not reported
Additional Code 2:	Not reported
Additional Code 3:	Not reported
Additional Code 4:	Not reported
Additional Code 5:	Not reported
Shipment Date:	20150729
Creation Date:	2/9/2016 22:15:11
Receipt Date:	20150730
Manifest ID:	014407271JJK
Trans EPA ID:	CAD008252405
Trans Name:	PACIFIC RESOURCE RECOVERY SERVICES
Trans 2 EPA ID:	Not reported
Trans 2 Name:	Not reported
TSDf EPA ID:	CAD008252405
Trans Name:	PACIFIC RESOURCE RECOVERY SERVICES
TSDf Alt EPA ID:	Not reported
TSDf Alt Name:	Not reported
Waste Code Description:	221 - Waste oil and mixed oil
RCRA Code:	Not reported
Meth Code:	H061 - Fuel Blending Prior To Energy Recovery At Another Site
Quantity Tons:	0.1026
Waste Quantity:	27
Quantity Unit:	G
Additional Code 1:	Not reported
Additional Code 2:	Not reported
Additional Code 3:	Not reported
Additional Code 4:	Not reported
Additional Code 5:	Not reported
Shipment Date:	20150729
Creation Date:	2/9/2016 22:15:11
Receipt Date:	20150730
Manifest ID:	014407271JJK

Map ID
Direction
Distance
Elevation

MAP FINDINGS

Site

Database(s)

EDR ID Number
EPA ID Number

CALIBER COLLISION CENTER (Continued)

S113140187

Trans EPA ID:	CAD008252405
Trans Name:	PACIFIC RESOURCE RECOVERY SERVICES
Trans 2 EPA ID:	Not reported
Trans 2 Name:	Not reported
TSDF EPA ID:	CAD008252405
Trans Name:	PACIFIC RESOURCE RECOVERY SERVICES
TSDF Alt EPA ID:	Not reported
TSDF Alt Name:	Not reported
Waste Code Description:	352 - Other organic solids
RCRA Code:	F005
Meth Code:	H141 - Storage, Bulking, And/Or Transfer Off Site--No Treatment/Reovery (H010-H129) Or (H131-H135)
Quantity Tons:	0.125
Waste Quantity:	250
Quantity Unit:	P
Additional Code 1:	F003
Additional Code 2:	D001
Additional Code 3:	Not reported
Additional Code 4:	Not reported
Additional Code 5:	Not reported
Shipment Date:	20150729
Creation Date:	2/9/2016 22:15:11
Receipt Date:	20150730
Manifest ID:	014407271JJK
Trans EPA ID:	CAD008252405
Trans Name:	PACIFIC RESOURCE RECOVERY SERVICES
Trans 2 EPA ID:	Not reported
Trans 2 Name:	Not reported
TSDF EPA ID:	CAD008252405
Trans Name:	PACIFIC RESOURCE RECOVERY SERVICES
TSDF Alt EPA ID:	Not reported
TSDF Alt Name:	Not reported
Waste Code Description:	133 - Aqueous solution with 10% or more total organic residues
RCRA Code:	Not reported
Meth Code:	H061 - Fuel Blending Prior To Energy Recovery At Another Site
Quantity Tons:	0.22935
Waste Quantity:	55
Quantity Unit:	G
Additional Code 1:	Not reported
Additional Code 2:	Not reported
Additional Code 3:	Not reported
Additional Code 4:	Not reported
Additional Code 5:	Not reported
Shipment Date:	20150616
Creation Date:	1/20/2016 22:15:43
Receipt Date:	20150616
Manifest ID:	014547256JJK
Trans EPA ID:	CAD008252405
Trans Name:	PACIFIC RESOURCE RECOVERY SERVICES
Trans 2 EPA ID:	Not reported
Trans 2 Name:	Not reported
TSDF EPA ID:	CAD008252405
Trans Name:	PACIFIC RESOURCE RECOVERY SERVICES
TSDF Alt EPA ID:	Not reported
TSDF Alt Name:	Not reported

Map ID
Direction
Distance
Elevation

MAP FINDINGS

Site

Database(s)

EDR ID Number
EPA ID Number

CALIBER COLLISION CENTER (Continued)

S113140187

Waste Code Description: 352 - Other organic solids
RCRA Code: F005
Meth Code: H141 - Storage, Bulking, And/Or Transfer Off Site--No
Treatment/Reovery (H010-H129) Or (H131-H135)
Quantity Tons: 0.075
Waste Quantity: 150
Quantity Unit: P
Additional Code 1: F003
Additional Code 2: D001
Additional Code 3: Not reported
Additional Code 4: Not reported
Additional Code 5: Not reported

Shipment Date: 20150428
Creation Date: 9/22/2015 22:15:43
Receipt Date: 20150428
Manifest ID: 014451428JJJ
Trans EPA ID: CAD008252405
Trans Name: PACIFIC RESOURCE RECOVERY SERVICES
Trans 2 EPA ID: Not reported
Trans 2 Name: Not reported
TSDf EPA ID: CAD008252405
Trans Name: PACIFIC RESOURCE RECOVERY SERVICES
TSDf Alt EPA ID: Not reported
TSDf Alt Name: Not reported

Waste Code Description: 352 - Other organic solids
RCRA Code: F005
Meth Code: H141 - Storage, Bulking, And/Or Transfer Off Site--No
Treatment/Reovery (H010-H129) Or (H131-H135)
Quantity Tons: 0.05
Waste Quantity: 100
Quantity Unit: P
Additional Code 1: F003
Additional Code 2: D001
Additional Code 3: Not reported
Additional Code 4: Not reported
Additional Code 5: Not reported

Additional Info:
Year: 2016
Gen EPA ID: CAL000301202

Shipment Date: 20151221
Creation Date: 7/14/2016 18:31:06
Receipt Date: 20151221
Manifest ID: 014546419JJJ
Trans EPA ID: CAD008252405
Trans Name: PACIFIC RESOURCE RECOVERY SERVICES
Trans 2 EPA ID: Not reported
Trans 2 Name: Not reported
TSDf EPA ID: CAD008252405
Trans Name: PACIFIC RESOURCE RECOVERY SERVICES
TSDf Alt EPA ID: Not reported
TSDf Alt Name: Not reported
Waste Code Description: 214 - Unspecified solvent mixture
RCRA Code: F005
Meth Code: H061 - Fuel Blending Prior To Energy Recovery At Another Site

Map ID
Direction
Distance
Elevation

MAP FINDINGS

Site

Database(s)

EDR ID Number
EPA ID Number

CALIBER COLLISION CENTER (Continued)

S113140187

Quantity Tons:	0.054
Waste Quantity:	15
Quantity Unit:	G
Additional Code 1:	F003
Additional Code 2:	D001
Additional Code 3:	Not reported
Additional Code 4:	Not reported
Additional Code 5:	Not reported
Shipment Date:	20151124
Creation Date:	7/14/2016 18:31:06
Receipt Date:	20151124
Manifest ID:	014545524JJK
Trans EPA ID:	CAD008252405
Trans Name:	PACIFIC RESOURCE RECOVERY SERVICES
Trans 2 EPA ID:	Not reported
Trans 2 Name:	Not reported
TSDF EPA ID:	CAD008252405
Trans Name:	PACIFIC RESOURCE RECOVERY SERVICES
TSDF Alt EPA ID:	Not reported
TSDF Alt Name:	Not reported
Waste Code Description:	352 - Other organic solids
RCRA Code:	F005
Meth Code:	H141 - Storage, Bulking, And/Or Transfer Off Site--No Treatment/Reovery (H010-H129) Or (H131-H135)
Quantity Tons:	0.05
Waste Quantity:	100
Quantity Unit:	P
Additional Code 1:	F003
Additional Code 2:	D001
Additional Code 3:	Not reported
Additional Code 4:	Not reported
Additional Code 5:	Not reported
Shipment Date:	20151124
Creation Date:	7/14/2016 18:31:06
Receipt Date:	20151124
Manifest ID:	014545524JJK
Trans EPA ID:	CAD008252405
Trans Name:	PACIFIC RESOURCE RECOVERY SERVICES
Trans 2 EPA ID:	Not reported
Trans 2 Name:	Not reported
TSDF EPA ID:	CAD008252405
Trans Name:	PACIFIC RESOURCE RECOVERY SERVICES
TSDF Alt EPA ID:	Not reported
TSDF Alt Name:	Not reported
Waste Code Description:	133 - Aqueous solution with 10% or more total organic residues
RCRA Code:	Not reported
Meth Code:	H061 - Fuel Blending Prior To Energy Recovery At Another Site
Quantity Tons:	0.22935
Waste Quantity:	55
Quantity Unit:	G
Additional Code 1:	Not reported
Additional Code 2:	Not reported
Additional Code 3:	Not reported
Additional Code 4:	Not reported
Additional Code 5:	Not reported

Map ID
Direction
Distance
Elevation

MAP FINDINGS

Site

Database(s)

EDR ID Number
EPA ID Number

CALIBER COLLISION CENTER (Continued)

S113140187

Shipment Date:	20151005
Creation Date:	5/4/2016 22:15:36
Receipt Date:	20151005
Manifest ID:	014539401JJK
Trans EPA ID:	CAD008252405
Trans Name:	PACIFIC RESOURCE RECOVERY SERVICES
Trans 2 EPA ID:	Not reported
Trans 2 Name:	Not reported
TSDf EPA ID:	CAD008252405
Trans Name:	PACIFIC RESOURCE RECOVERY SERVICES
TSDf Alt EPA ID:	Not reported
TSDf Alt Name:	Not reported
Waste Code Description:	352 - Other organic solids
RCRA Code:	F005
Meth Code:	H141 - Storage, Bulking, And/Or Transfer Off Site--No Treatment/Reovery (H010-H129) Or (H131-H135)
Quantity Tons:	0.125
Waste Quantity:	250
Quantity Unit:	P
Additional Code 1:	F003
Additional Code 2:	D001
Additional Code 3:	Not reported
Additional Code 4:	Not reported
Additional Code 5:	Not reported
Shipment Date:	20150806
Creation Date:	2/4/2016 22:16:03
Receipt Date:	20150806
Manifest ID:	014406014JJK
Trans EPA ID:	CAD008252405
Trans Name:	PACIFIC RESOURCE RECOVERY SERVICES
Trans 2 EPA ID:	Not reported
Trans 2 Name:	Not reported
TSDf EPA ID:	CAD008252405
Trans Name:	PACIFIC RESOURCE RECOVERY SERVICES
TSDf Alt EPA ID:	Not reported
TSDf Alt Name:	Not reported
Waste Code Description:	133 - Aqueous solution with 10% or more total organic residues
RCRA Code:	Not reported
Meth Code:	H061 - Fuel Blending Prior To Energy Recovery At Another Site
Quantity Tons:	0.05838
Waste Quantity:	14
Quantity Unit:	G
Additional Code 1:	Not reported
Additional Code 2:	Not reported
Additional Code 3:	Not reported
Additional Code 4:	Not reported
Additional Code 5:	Not reported
Shipment Date:	20150729
Creation Date:	2/9/2016 22:15:11
Receipt Date:	20150730
Manifest ID:	014407271JJK
Trans EPA ID:	CAD008252405
Trans Name:	PACIFIC RESOURCE RECOVERY SERVICES
Trans 2 EPA ID:	Not reported
Trans 2 Name:	Not reported

Map ID
Direction
Distance
Elevation

MAP FINDINGS

Site

Database(s)

EDR ID Number
EPA ID Number

CALIBER COLLISION CENTER (Continued)

S113140187

TSDf EPA ID:	CAD008252405
Trans Name:	PACIFIC RESOURCE RECOVERY SERVICES
TSDf Alt EPA ID:	Not reported
TSDf Alt Name:	Not reported
Waste Code Description:	352 - Other organic solids
RCRA Code:	F005
Meth Code:	H141 - Storage, Bulking, And/Or Transfer Off Site--No Treatment/Reovery (H010-H129) Or (H131-H135)
Quantity Tons:	0.125
Waste Quantity:	250
Quantity Unit:	P
Additional Code 1:	F003
Additional Code 2:	D001
Additional Code 3:	Not reported
Additional Code 4:	Not reported
Additional Code 5:	Not reported
Shipment Date:	20150729
Creation Date:	2/9/2016 22:15:11
Receipt Date:	20150730
Manifest ID:	014407271JJK
Trans EPA ID:	CAD008252405
Trans Name:	PACIFIC RESOURCE RECOVERY SERVICES
Trans 2 EPA ID:	Not reported
Trans 2 Name:	Not reported
TSDf EPA ID:	CAD008252405
Trans Name:	PACIFIC RESOURCE RECOVERY SERVICES
TSDf Alt EPA ID:	Not reported
TSDf Alt Name:	Not reported
Waste Code Description:	133 - Aqueous solution with 10% or more total organic residues
RCRA Code:	Not reported
Meth Code:	H061 - Fuel Blending Prior To Energy Recovery At Another Site
Quantity Tons:	0.22935
Waste Quantity:	55
Quantity Unit:	G
Additional Code 1:	Not reported
Additional Code 2:	Not reported
Additional Code 3:	Not reported
Additional Code 4:	Not reported
Additional Code 5:	Not reported
Shipment Date:	20150729
Creation Date:	2/9/2016 22:15:11
Receipt Date:	20150730
Manifest ID:	014407271JJK
Trans EPA ID:	CAD008252405
Trans Name:	PACIFIC RESOURCE RECOVERY SERVICES
Trans 2 EPA ID:	Not reported
Trans 2 Name:	Not reported
TSDf EPA ID:	CAD008252405
Trans Name:	PACIFIC RESOURCE RECOVERY SERVICES
TSDf Alt EPA ID:	Not reported
TSDf Alt Name:	Not reported
Waste Code Description:	221 - Waste oil and mixed oil
RCRA Code:	Not reported
Meth Code:	H061 - Fuel Blending Prior To Energy Recovery At Another Site
Quantity Tons:	0.1026

Map ID
Direction
Distance
Elevation

MAP FINDINGS

Site

Database(s)

EDR ID Number
EPA ID Number

CALIBER COLLISION CENTER (Continued)

S113140187

Waste Quantity:	27
Quantity Unit:	G
Additional Code 1:	Not reported
Additional Code 2:	Not reported
Additional Code 3:	Not reported
Additional Code 4:	Not reported
Additional Code 5:	Not reported
Shipment Date:	20150616
Creation Date:	1/20/2016 22:15:43
Receipt Date:	20150616
Manifest ID:	014547256JJK
Trans EPA ID:	CAD008252405
Trans Name:	PACIFIC RESOURCE RECOVERY SERVICES
Trans 2 EPA ID:	Not reported
Trans 2 Name:	Not reported
TSDF EPA ID:	CAD008252405
Trans Name:	PACIFIC RESOURCE RECOVERY SERVICES
TSDF Alt EPA ID:	Not reported
TSDF Alt Name:	Not reported
Waste Code Description:	352 - Other organic solids
RCRA Code:	F005
Meth Code:	H141 - Storage, Bulking, And/Or Transfer Off Site--No Treatment/Reovery (H010-H129) Or (H131-H135)
Quantity Tons:	0.075
Waste Quantity:	150
Quantity Unit:	P
Additional Code 1:	F003
Additional Code 2:	D001
Additional Code 3:	Not reported
Additional Code 4:	Not reported
Additional Code 5:	Not reported
Shipment Date:	20150428
Creation Date:	9/22/2015 22:15:43
Receipt Date:	20150428
Manifest ID:	014451428JJK
Trans EPA ID:	CAD008252405
Trans Name:	PACIFIC RESOURCE RECOVERY SERVICES
Trans 2 EPA ID:	Not reported
Trans 2 Name:	Not reported
TSDF EPA ID:	CAD008252405
Trans Name:	PACIFIC RESOURCE RECOVERY SERVICES
TSDF Alt EPA ID:	Not reported
TSDF Alt Name:	Not reported
Waste Code Description:	352 - Other organic solids
RCRA Code:	F005
Meth Code:	H141 - Storage, Bulking, And/Or Transfer Off Site--No Treatment/Reovery (H010-H129) Or (H131-H135)
Quantity Tons:	0.05
Waste Quantity:	100
Quantity Unit:	P
Additional Code 1:	F003
Additional Code 2:	D001
Additional Code 3:	Not reported
Additional Code 4:	Not reported
Additional Code 5:	Not reported

Map ID
Direction
Distance
Elevation

MAP FINDINGS

Site

Database(s)

EDR ID Number
EPA ID Number

CALIBER COLLISION CENTER (Continued)

S113140187

Additional Info:

Year:	2006
Gen EPA ID:	CAL000301202
Shipment Date:	20061211
Creation Date:	10/24/2007 18:30:14
Receipt Date:	20061211
Manifest ID:	001644701JJK
Trans EPA ID:	CAD008252405
Trans Name:	PACIFIC COAST LACQUER
Trans 2 EPA ID:	Not reported
Trans 2 Name:	Not reported
TSDf EPA ID:	CAD008252405
Trans Name:	PACIFIC RESOURCE RECOVERY
TSDf Alt EPA ID:	Not reported
TSDf Alt Name:	Not reported
Waste Code Description:	133 - Aqueous solution with 10% or more total organic residues
RCRA Code:	Not reported
Meth Code:	H061 - Fuel Blending Prior To Energy Recovery At Another Site
Quantity Tons:	0.1668
Waste Quantity:	40
Quantity Unit:	G
Additional Code 1:	Not reported
Additional Code 2:	Not reported
Additional Code 3:	Not reported
Additional Code 4:	Not reported
Additional Code 5:	Not reported
Shipment Date:	20061031
Creation Date:	6/29/2007 18:30:33
Receipt Date:	20061031
Manifest ID:	000581337JJK
Trans EPA ID:	CAD008252405
Trans Name:	PACIFIC COAST LACQUER
Trans 2 EPA ID:	Not reported
Trans 2 Name:	Not reported
TSDf EPA ID:	CAD008252405
Trans Name:	PACIFIC RESOURCE RECOVERY
TSDf Alt EPA ID:	Not reported
TSDf Alt Name:	Not reported
Waste Code Description:	133 - Aqueous solution with 10% or more total organic residues
RCRA Code:	Not reported
Meth Code:	H061 - Fuel Blending Prior To Energy Recovery At Another Site
Quantity Tons:	0.30441
Waste Quantity:	73
Quantity Unit:	G
Additional Code 1:	Not reported
Additional Code 2:	Not reported
Additional Code 3:	Not reported
Additional Code 4:	Not reported
Additional Code 5:	Not reported
Shipment Date:	20060911
Creation Date:	3/30/2007 13:31:29
Receipt Date:	20060911
Manifest ID:	000584714JJK
Trans EPA ID:	CAD008252405

Map ID
Direction
Distance
Elevation

MAP FINDINGS

Site

Database(s)

EDR ID Number
EPA ID Number

CALIBER COLLISION CENTER (Continued)

S113140187

Trans Name: PACIFIC COAST LACQUER
Trans 2 EPA ID: Not reported
Trans 2 Name: Not reported
TSDf EPA ID: CAD008252405
Trans Name: PACIFIC RESOURCE RECOVERY
TSDf Alt EPA ID: Not reported
TSDf Alt Name: Not reported
Waste Code Description: 133 - Aqueous solution with 10% or more total organic residues
RCRA Code: Not reported
Meth Code: H061 - Fuel Blending Prior To Energy Recovery At Another Site
Quantity Tons: 0.22935
Waste Quantity: 55
Quantity Unit: G
Additional Code 1: Not reported
Additional Code 2: Not reported
Additional Code 3: Not reported
Additional Code 4: Not reported
Additional Code 5: Not reported

Shipment Date: 20060620
Creation Date: 9/8/2006 18:31:20
Receipt Date: 20060620
Manifest ID: 22562719
Trans EPA ID: CAD008252405
Trans Name: PACIFIC COAST LACQUER
Trans 2 EPA ID: Not reported
Trans 2 Name: Not reported
TSDf EPA ID: CAD008252405
Trans Name: PACIFIC RESOURCE RECOVERY
TSDf Alt EPA ID: CAD008252405
TSDf Alt Name: Not reported
Waste Code Description: 352 - Other organic solids
RCRA Code: D001
Meth Code: H01 - Transfer Station
Quantity Tons: 0.05
Waste Quantity: 100
Quantity Unit: P
Additional Code 1: Not reported
Additional Code 2: Not reported
Additional Code 3: Not reported
Additional Code 4: Not reported
Additional Code 5: Not reported

Shipment Date: 20060526
Creation Date: 8/25/2006 18:36:07
Receipt Date: 20060526
Manifest ID: 25086880
Trans EPA ID: CAD008252405
Trans Name: PACIFIC COAST LACQUER
Trans 2 EPA ID: Not reported
Trans 2 Name: Not reported
TSDf EPA ID: CAD008252405
Trans Name: PACIFIC RESOURCE RECOVERY
TSDf Alt EPA ID: CAD008252405
TSDf Alt Name: Not reported
Waste Code Description: 133 - Aqueous solution with 10% or more total organic residues
RCRA Code: Not reported

Map ID
Direction
Distance
Elevation

MAP FINDINGS

Site

Database(s)

EDR ID Number
EPA ID Number

CALIBER COLLISION CENTER (Continued)

S113140187

Meth Code:	R01 - Recycler
Quantity Tons:	0.36696
Waste Quantity:	88
Quantity Unit:	G
Additional Code 1:	Not reported
Additional Code 2:	Not reported
Additional Code 3:	Not reported
Additional Code 4:	Not reported
Additional Code 5:	Not reported
Shipment Date:	20060411
Creation Date:	7/27/2006 18:39:10
Receipt Date:	20060411
Manifest ID:	25088886
Trans EPA ID:	CAD008252405
Trans Name:	PACIFIC COAST LACQUER
Trans 2 EPA ID:	Not reported
Trans 2 Name:	Not reported
TSDf EPA ID:	CAD008252405
Trans Name:	PACIFIC RESOURCE RECOVERY
TSDf Alt EPA ID:	CAD008252405
TSDf Alt Name:	Not reported
Waste Code Description:	133 - Aqueous solution with 10% or more total organic residues
RCRA Code:	Not reported
Meth Code:	R01 - Recycler
Quantity Tons:	0.36279
Waste Quantity:	87
Quantity Unit:	G
Additional Code 1:	Not reported
Additional Code 2:	Not reported
Additional Code 3:	Not reported
Additional Code 4:	Not reported
Additional Code 5:	Not reported
Shipment Date:	20060228
Creation Date:	7/5/2006 12:03:31
Receipt Date:	20060228
Manifest ID:	25089390
Trans EPA ID:	CAD008252405
Trans Name:	PACIFIC COAST LACQUER
Trans 2 EPA ID:	Not reported
Trans 2 Name:	Not reported
TSDf EPA ID:	CAD008252405
Trans Name:	PACIFIC RESOURCE RECOVERY
TSDf Alt EPA ID:	CAD008252405
TSDf Alt Name:	Not reported
Waste Code Description:	133 - Aqueous solution with 10% or more total organic residues
RCRA Code:	Not reported
Meth Code:	R01 - Recycler
Quantity Tons:	0.22935
Waste Quantity:	55
Quantity Unit:	G
Additional Code 1:	Not reported
Additional Code 2:	Not reported
Additional Code 3:	Not reported
Additional Code 4:	Not reported
Additional Code 5:	Not reported

Map ID
Direction
Distance
Elevation

MAP FINDINGS

Site

Database(s)

EDR ID Number
EPA ID Number

CALIBER COLLISION CENTER (Continued)

S113140187

Shipment Date: 20060119
Creation Date: 5/5/2006 18:31:14
Receipt Date: 20060119
Manifest ID: 25087832
Trans EPA ID: CAD008252405
Trans Name: PACIFIC COAST LACQUER
Trans 2 EPA ID: Not reported
Trans 2 Name: Not reported
TSDF EPA ID: CAD008252405
Trans Name: PACIFIC RESOURCE RECOVERY
TSDF Alt EPA ID: CAD008252405
TSDF Alt Name: Not reported
Waste Code Description: 133 - Aqueous solution with 10% or more total organic residues
RCRA Code: Not reported
Meth Code: R01 - Recycler
Quantity Tons: 0.22935
Waste Quantity: 55
Quantity Unit: G
Additional Code 1: Not reported
Additional Code 2: Not reported
Additional Code 3: Not reported
Additional Code 4: Not reported
Additional Code 5: Not reported

HWTS:

Name: CALIBER COLLISION CENTER
Address: 20601 VALLEY BLVD
Address 2: Not reported
City,State,Zip: WALNUT, CA 917892731
EPA ID: CAL000301202
Inactive Date: Not reported
Create Date: 12/07/2005
Last Act Date: 09/17/2020
Mailing Name: Not reported
Mailing Address: 2941 LAKE VISTA DR
Mailing Address 2: Not reported
Mailing City,State,Zip: LEWISVILLE, TX 750670000
Owner Name: CALIBER COLIISION BODYWORKS INC
Owner Address: 2941 LAKE VISTA DR
Owner Address 2: Not reported
Owner City,State,Zip: LEWISVILLE, TX 750670000
Contact Name: SHARON LAWRENCE
Contact Address: 2941 LAKE VISTA DR
Contact Address 2: Not reported
City,State,Zip: LEWISVILLE, TX 75067

NAICS:

EPA ID: CAL000301202
Create Date: 2005-12-07 15:47:00.357
NAICS Code: 811121
NAICS Description: Automotive Body, Paint, and Interior Repair and Maintenance
Issued EPA ID Date: 2005-12-07 15:47:00.34000
Inactive Date: Not reported
Facility Name: CALIBER COLLISION CENTER
Facility Address: 20601 VALLEY BLVD
Facility Address 2: Not reported
Facility City: WALNUT

Map ID
Direction
Distance
Elevation

MAP FINDINGS

Site

Database(s)

EDR ID Number
EPA ID Number

CALIBER COLLISION CENTER (Continued)

S113140187

Facility County: Not reported
Facility State: CA
Facility Zip: 917892731

C24
Target
Property
1X WALNUT VALLEY AUTOBODY
20601 E VALLEY BLVD.
WALNUT, CA 91789

HWTS **S124751542**
N/A

Site 2 of 11 in cluster C

Actual:
525 ft.

HWTS:
Name: 1X WALNUT VALLEY AUTOBODY
Address: 20601 E VALLEY BLVD.
Address 2: Not reported
City,State,Zip: WALNUT, CA 917890000
EPA ID: CAD982409963
Inactive Date: 01/01/1991
Create Date: 05/04/1988
Last Act Date: 11/27/2001
Mailing Name: Not reported
Mailing Address: 20601 E VALLEY BLVD.
Mailing Address 2: Not reported
Mailing City,State,Zip: WALNUT, CA 917890000
Owner Name: DON LONG
Owner Address: --
Owner Address 2: Not reported
Owner City,State,Zip: --, 99 --
Contact Name: DON LONG
Contact Address: --
Contact Address 2: Not reported
City,State,Zip: --, 99 --

C25
Target
Property
CALIBER COLLISION CENTERS - WALNUT
20601 E VALLEY BLVD
WALNUT, CA 91789

FINDS **1016436612**
N/A

Site 3 of 11 in cluster C

Actual:
525 ft.

FINDS:
Registry ID: 110055898783

Click Here:

Environmental Interest/Information System:
STATE MASTER

[Click this hyperlink](#) while viewing on your computer to access
additional FINDS: detail in the EDR Site Report.

Map ID
Direction
Distance
Elevation

MAP FINDINGS

Site

Database(s)

EDR ID Number
EPA ID Number

C26
Target
Property

WALNUT VALLEY AUTO BODY
20601 E VALLEY BLVD
WALNUT, CA 91789

HAZNET
HWTS

S113028588
N/A

Site 4 of 11 in cluster C

Actual:
525 ft.

HAZNET:

Name: WALNUT VALLEY AUTO BODY
Address: 20601 E VALLEY BLVD
Address 2: Not reported
City,State,Zip: WALNUT, CA 917890000
Contact: DON LONG
Telephone: 7145981113
Mailing Name: Not reported
Mailing Address: 18500 VON KARMAN SUITE 750

Year: 1999
Gepaid: CAL000019776
TSD EPA ID: CAD099452708
CA Waste Code: 134 - Aqueous solution with total organic residues less than 10 percent
Disposal Method: R01 - Recycler
Tons: 1.428

Year: 1998
Gepaid: CAL000019776
TSD EPA ID: CAT080013352
CA Waste Code: 134 - Aqueous solution with total organic residues less than 10 percent
Disposal Method: R01 - Recycler
Tons: 1.26

Year: 1997
Gepaid: CAL000019776
TSD EPA ID: CAD050099696
CA Waste Code: 134 - Aqueous solution with total organic residues less than 10 percent
Disposal Method: -
Tons: 0.42

Year: 1997
Gepaid: CAL000019776
TSD EPA ID: CAD050099696
CA Waste Code: 134 - Aqueous solution with total organic residues less than 10 percent
Disposal Method: R01 - Recycler
Tons: 0.672

Year: 1989
Gepaid: CAL000019776
TSD EPA ID: CAT000613893
CA Waste Code: 212 - Oxygenated solvents (acetone, butanol, ethyl acetate, etc.)
Disposal Method: H01 - Transfer Station
Tons: 0.072

Additional Info:

Year: 1998
Gen EPA ID: CAL000019776

Map ID
Direction
Distance
Elevation

MAP FINDINGS

Site

Database(s)

EDR ID Number
EPA ID Number

WALNUT VALLEY AUTO BODY (Continued)

S113028588

Shipment Date: 19981228
Creation Date: 3/15/1999 0:00:00
Receipt Date: 19981229
Manifest ID: 98484273
Trans EPA ID: CAD050099696
Trans Name: Not reported
Trans 2 EPA ID: Not reported
Trans 2 Name: Not reported
TSDF EPA ID: CAT080013352
Trans Name: Not reported
TSDF Alt EPA ID: Not reported
TSDF Alt Name: Not reported
Waste Code Description: 134 - Aqueous solution with <10% total organic residues
RCRA Code: Not reported
Meth Code: R01 - Recycler
Quantity Tons: 0.546
Waste Quantity: 130
Quantity Unit: G
Additional Code 1: Not reported
Additional Code 2: Not reported
Additional Code 3: Not reported
Additional Code 4: Not reported
Additional Code 5: Not reported

Shipment Date: 19980609
Creation Date: 9/3/1998 0:00:00
Receipt Date: 19980625
Manifest ID: 98038419
Trans EPA ID: CAD050099696
Trans Name: Not reported
Trans 2 EPA ID: Not reported
Trans 2 Name: Not reported
TSDF EPA ID: CAT080013352
Trans Name: Not reported
TSDF Alt EPA ID: Not reported
TSDF Alt Name: Not reported
Waste Code Description: 134 - Aqueous solution with <10% total organic residues
RCRA Code: Not reported
Meth Code: R01 - Recycler
Quantity Tons: 0.231
Waste Quantity: 55
Quantity Unit: G
Additional Code 1: Not reported
Additional Code 2: Not reported
Additional Code 3: Not reported
Additional Code 4: Not reported
Additional Code 5: Not reported

Shipment Date: 19980303
Creation Date: 5/26/1998 0:00:00
Receipt Date: 19980305
Manifest ID: 96747579
Trans EPA ID: CAD050099696
Trans Name: Not reported
Trans 2 EPA ID: Not reported
Trans 2 Name: Not reported
TSDF EPA ID: CAT080013352

Map ID
Direction
Distance
Elevation

MAP FINDINGS

Site

Database(s)

EDR ID Number
EPA ID Number

WALNUT VALLEY AUTO BODY (Continued)

S113028588

Trans Name: Not reported
TSDF Alt EPA ID: CAT080013352
TSDF Alt Name: Not reported
Waste Code Description: 134 - Aqueous solution with <10% total organic residues
RCRA Code: Not reported
Meth Code: R01 - Recycler
Quantity Tons: 0.483
Waste Quantity: 115
Quantity Unit: G
Additional Code 1: Not reported
Additional Code 2: Not reported
Additional Code 3: Not reported
Additional Code 4: Not reported
Additional Code 5: Not reported

Additional Info:

Year: 1997
Gen EPA ID: CAL000019776

Shipment Date: 19971219
Creation Date: 7/23/1998 0:00:00
Receipt Date: 19971222
Manifest ID: 96747164
Trans EPA ID: CAD050099696
Trans Name: Not reported
Trans 2 EPA ID: Not reported
Trans 2 Name: Not reported
TSDF EPA ID: CAD050099696
Trans Name: Not reported
TSDF Alt EPA ID: CAD050099696
TSDF Alt Name: Not reported
Waste Code Description: 134 - Aqueous solution with <10% total organic residues
RCRA Code: Not reported
Meth Code: R01 - Recycler
Quantity Tons: 0.336
Waste Quantity: 80
Quantity Unit: G
Additional Code 1: Not reported
Additional Code 2: Not reported
Additional Code 3: Not reported
Additional Code 4: Not reported
Additional Code 5: Not reported

Shipment Date: 19971009
Creation Date: 7/23/1998 0:00:00
Receipt Date: 19971009
Manifest ID: 96749362
Trans EPA ID: CAD050099696
Trans Name: Not reported
Trans 2 EPA ID: Not reported
Trans 2 Name: Not reported
TSDF EPA ID: CAD050099696
Trans Name: Not reported
TSDF Alt EPA ID: CAD050099696
TSDF Alt Name: Not reported
Waste Code Description: 134 - Aqueous solution with <10% total organic residues
RCRA Code: Not reported

Map ID
Direction
Distance
Elevation

MAP FINDINGS

Site

Database(s)

EDR ID Number
EPA ID Number

WALNUT VALLEY AUTO BODY (Continued)

S113028588

Meth Code:	R01 - Recycler
Quantity Tons:	0.336
Waste Quantity:	80
Quantity Unit:	G
Additional Code 1:	Not reported
Additional Code 2:	Not reported
Additional Code 3:	Not reported
Additional Code 4:	Not reported
Additional Code 5:	Not reported
Shipment Date:	19970321
Creation Date:	6/26/1997 0:00:00
Receipt Date:	Not reported
Manifest ID:	96157025
Trans EPA ID:	CAD050099696
Trans Name:	Not reported
Trans 2 EPA ID:	Not reported
Trans 2 Name:	Not reported
TSDF EPA ID:	CAD050099696
Trans Name:	Not reported
TSDF Alt EPA ID:	Not reported
TSDF Alt Name:	Not reported
Waste Code Description:	134 - Aqueous solution with <10% total organic residues
RCRA Code:	Not reported
Meth Code:	- Not reported
Quantity Tons:	0.42
Waste Quantity:	100
Quantity Unit:	G
Additional Code 1:	Not reported
Additional Code 2:	Not reported
Additional Code 3:	Not reported
Additional Code 4:	Not reported
Additional Code 5:	Not reported

Additional Info:

Year:	1999
Gen EPA ID:	CAL000019776

Shipment Date:	19990920
Creation Date:	11/18/1999 0:00:00
Receipt Date:	19990921
Manifest ID:	99596574
Trans EPA ID:	CAD050099696
Trans Name:	Not reported
Trans 2 EPA ID:	Not reported
Trans 2 Name:	Not reported
TSDF EPA ID:	CAD099452708
Trans Name:	Not reported
TSDF Alt EPA ID:	CAD099452708
TSDF Alt Name:	Not reported
Waste Code Description:	134 - Aqueous solution with <10% total organic residues
RCRA Code:	Not reported
Meth Code:	R01 - Recycler
Quantity Tons:	0.735
Waste Quantity:	175
Quantity Unit:	G
Additional Code 1:	Not reported

Map ID
Direction
Distance
Elevation

MAP FINDINGS

Site

Database(s)

EDR ID Number
EPA ID Number

WALNUT VALLEY AUTO BODY (Continued)

S113028588

Additional Code 2:	Not reported
Additional Code 3:	Not reported
Additional Code 4:	Not reported
Additional Code 5:	Not reported
Shipment Date:	19990701
Creation Date:	8/19/1999 0:00:00
Receipt Date:	19990702
Manifest ID:	99088849
Trans EPA ID:	CAD050099696
Trans Name:	Not reported
Trans 2 EPA ID:	Not reported
Trans 2 Name:	Not reported
TSDf EPA ID:	CAD099452708
Trans Name:	Not reported
TSDf Alt EPA ID:	Not reported
TSDf Alt Name:	Not reported
Waste Code Description:	134 - Aqueous solution with <10% total organic residues
RCRA Code:	Not reported
Meth Code:	R01 - Recycler
Quantity Tons:	0.462
Waste Quantity:	110
Quantity Unit:	G
Additional Code 1:	Not reported
Additional Code 2:	Not reported
Additional Code 3:	Not reported
Additional Code 4:	Not reported
Additional Code 5:	Not reported
Shipment Date:	19990408
Creation Date:	5/20/1999 0:00:00
Receipt Date:	19990416
Manifest ID:	98770042
Trans EPA ID:	CAD050099696
Trans Name:	Not reported
Trans 2 EPA ID:	Not reported
Trans 2 Name:	Not reported
TSDf EPA ID:	CAD099452708
Trans Name:	Not reported
TSDf Alt EPA ID:	CAD099452708
TSDf Alt Name:	Not reported
Waste Code Description:	134 - Aqueous solution with <10% total organic residues
RCRA Code:	Not reported
Meth Code:	R01 - Recycler
Quantity Tons:	0.231
Waste Quantity:	55
Quantity Unit:	G
Additional Code 1:	Not reported
Additional Code 2:	Not reported
Additional Code 3:	Not reported
Additional Code 4:	Not reported
Additional Code 5:	Not reported

HWTS:

Name:	WALNUT VALLEY AUTO BODY
Address:	20601 E VALLEY BLVD
Address 2:	Not reported

Map ID
Direction
Distance
Elevation

MAP FINDINGS

Site

Database(s)

EDR ID Number
EPA ID Number

WALNUT VALLEY AUTO BODY (Continued)

S113028588

City,State,Zip: WALNUT, CA 917890000
EPA ID: CAL000019776
Inactive Date: 06/30/2000
Create Date: 11/14/1989
Last Act Date: 01/22/2001
Mailing Name: Not reported
Mailing Address: 18500 VON KARMAN SUITE 750
Mailing Address 2: Not reported
Mailing City,State,Zip: IRVINE, CA 926122731
Owner Name: LONG DON
Owner Address: 20601 VALLEY BLVD # E
Owner Address 2: Not reported
Owner City,State,Zip: WALNUT, CA 917892731
Contact Name: DON LONG
Contact Address: INACTIVE PER VQ00 - BMI
Contact Address 2: Not reported
City,State,Zip: WALNUT, CA 917892731

C27
Target
Property

WALNUT VALLEY COLLISION CENTER-WALI
20601 VALLEY BLVD
WALNUT, CA 91789

HAZNET
HWTS

S113029055
N/A

Site 5 of 11 in cluster C

Actual:
525 ft.

HAZNET:
Name: WALNUT VALLEY COLLISION CENTER-WALI
Address: 20601 VALLEY BLVD
Address 2: Not reported
City,State,Zip: WALNUT, CA 917890000
Contact: ANN LONG BUSINESS MANAGER
Telephone: 9095981113
Mailing Name: Not reported
Mailing Address: 17771 COWAN # 100

Year: 2001
Gepaid: CAL000020971
TSD EPA ID: CAD008252405
CA Waste Code: 352 - Other organic solids
Disposal Method: H01 - Transfer Station
Tons: 1.25

Year: 2000
Gepaid: CAL000020971
TSD EPA ID: CAD008252405
CA Waste Code: 214 - Unspecified solvent mixture
Disposal Method: R01 - Recycler
Tons: 0.0432

Year: 2000
Gepaid: CAL000020971
TSD EPA ID: CAD008252405
CA Waste Code: 352 - Other organic solids
Disposal Method: H01 - Transfer Station
Tons: 0.125

Year: 1999
Gepaid: CAL000020971
TSD EPA ID: CAT000613893

Map ID
Direction
Distance
Elevation

MAP FINDINGS

Site

Database(s)

EDR ID Number
EPA ID Number

WALNUT VALLEY COLLISION CENTER-WALI (Continued)

S113029055

CA Waste Code:	134 - Aqueous solution with total organic residues less than 10 percent
Disposal Method:	H01 - Transfer Station
Tons:	0.063
Year:	1995
Gepaid:	CAL000020971
TSD EPA ID:	CAD050099696
CA Waste Code:	134 - Aqueous solution with total organic residues less than 10 percent
Disposal Method:	R01 - Recycler
Tons:	0.336
Year:	1994
Gepaid:	CAL000020971
TSD EPA ID:	CAT080025711
CA Waste Code:	134 - Aqueous solution with total organic residues less than 10 percent
Disposal Method:	R01 - Recycler
Tons:	0.231
Year:	1994
Gepaid:	CAL000020971
TSD EPA ID:	CAD050099696
CA Waste Code:	134 - Aqueous solution with total organic residues less than 10 percent
Disposal Method:	R01 - Recycler
Tons:	0.357
Year:	1993
Gepaid:	CAL000020971
TSD EPA ID:	CAT080025711
CA Waste Code:	221 - Waste oil and mixed oil
Disposal Method:	R01 - Recycler
Tons:	0.418
Year:	1993
Gepaid:	CAL000020971
TSD EPA ID:	CAD050099696
CA Waste Code:	134 - Aqueous solution with total organic residues less than 10 percent
Disposal Method:	-
Tons:	0.21
Year:	1993
Gepaid:	CAL000020971
TSD EPA ID:	CAD008252405
CA Waste Code:	214 - Unspecified solvent mixture
Disposal Method:	R01 - Recycler
Tons:	4.0068

[Click this hyperlink](#) while viewing on your computer to access 19 additional CA HAZNET: record(s) in the EDR Site Report.

Additional Info:

Year: 1993

Map ID
Direction
Distance
Elevation

MAP FINDINGS

Site

Database(s)

EDR ID Number
EPA ID Number

WALNUT VALLEY COLLISION CENTER-WALI (Continued)

S113029055

Gen EPA ID:	CAL000020971
Shipment Date:	19931029
Creation Date:	9/12/1995 0:00:00
Receipt Date:	Not reported
Manifest ID:	92603093
Trans EPA ID:	CAD008252405
Trans Name:	Not reported
Trans 2 EPA ID:	Not reported
Trans 2 Name:	Not reported
TSDf EPA ID:	CAD008252405
Trans Name:	Not reported
TSDf Alt EPA ID:	Not reported
TSDf Alt Name:	Not reported
Waste Code Description:	343 - Unspecified organic liquid mixture
RCRA Code:	Not reported
Meth Code:	- Not reported
Quantity Tons:	0.0986
Waste Quantity:	29
Quantity Unit:	G
Additional Code 1:	Not reported
Additional Code 2:	Not reported
Additional Code 3:	Not reported
Additional Code 4:	Not reported
Additional Code 5:	Not reported
Shipment Date:	19931006
Creation Date:	9/13/1995 0:00:00
Receipt Date:	19931008
Manifest ID:	93257256
Trans EPA ID:	CAD009661844
Trans Name:	Not reported
Trans 2 EPA ID:	Not reported
Trans 2 Name:	Not reported
TSDf EPA ID:	CAT080025711
Trans Name:	Not reported
TSDf Alt EPA ID:	Not reported
TSDf Alt Name:	Not reported
Waste Code Description:	221 - Waste oil and mixed oil
RCRA Code:	Not reported
Meth Code:	R01 - Recycler
Quantity Tons:	0.418
Waste Quantity:	110
Quantity Unit:	G
Additional Code 1:	Not reported
Additional Code 2:	Not reported
Additional Code 3:	Not reported
Additional Code 4:	Not reported
Additional Code 5:	Not reported
Shipment Date:	19931006
Creation Date:	9/13/1995 0:00:00
Receipt Date:	19931008
Manifest ID:	93257243
Trans EPA ID:	CAD009661844
Trans Name:	Not reported
Trans 2 EPA ID:	Not reported

Map ID
Direction
Distance
Elevation

MAP FINDINGS

Site

Database(s)

EDR ID Number
EPA ID Number

WALNUT VALLEY COLLISION CENTER-WALI (Continued)

S113029055

Trans 2 Name:	Not reported
TSDF EPA ID:	CAT080025711
Trans Name:	Not reported
TSDF Alt EPA ID:	Not reported
TSDF Alt Name:	Not reported
Waste Code Description:	135 - Unspecified aqueous solution
RCRA Code:	Not reported
Meth Code:	- Not reported
Quantity Tons:	0.42
Waste Quantity:	100
Quantity Unit:	G
Additional Code 1:	Not reported
Additional Code 2:	Not reported
Additional Code 3:	Not reported
Additional Code 4:	Not reported
Additional Code 5:	Not reported
Shipment Date:	19930630
Creation Date:	9/11/1995 0:00:00
Receipt Date:	19930630
Manifest ID:	92599727
Trans EPA ID:	CAD008252405
Trans Name:	Not reported
Trans 2 EPA ID:	Not reported
Trans 2 Name:	Not reported
TSDF EPA ID:	CAD008252405
Trans Name:	Not reported
TSDF Alt EPA ID:	CAD008252405
TSDF Alt Name:	Not reported
Waste Code Description:	214 - Unspecified solvent mixture
RCRA Code:	Not reported
Meth Code:	R01 - Recycler
Quantity Tons:	0.162
Waste Quantity:	45
Quantity Unit:	G
Additional Code 1:	Not reported
Additional Code 2:	Not reported
Additional Code 3:	Not reported
Additional Code 4:	Not reported
Additional Code 5:	Not reported
Shipment Date:	19930623
Creation Date:	9/11/1995 0:00:00
Receipt Date:	19930623
Manifest ID:	92598891
Trans EPA ID:	CAD008252405
Trans Name:	Not reported
Trans 2 EPA ID:	Not reported
Trans 2 Name:	Not reported
TSDF EPA ID:	CAD008252405
Trans Name:	Not reported
TSDF Alt EPA ID:	CAD008252405
TSDF Alt Name:	Not reported
Waste Code Description:	214 - Unspecified solvent mixture
RCRA Code:	Not reported
Meth Code:	R01 - Recycler
Quantity Tons:	0.144

Map ID
Direction
Distance
Elevation

MAP FINDINGS

Site

Database(s)

EDR ID Number
EPA ID Number

WALNUT VALLEY COLLISION CENTER-WALI (Continued)

S113029055

Waste Quantity:	40
Quantity Unit:	G
Additional Code 1:	Not reported
Additional Code 2:	Not reported
Additional Code 3:	Not reported
Additional Code 4:	Not reported
Additional Code 5:	Not reported
Shipment Date:	19930616
Creation Date:	9/9/1995 0:00:00
Receipt Date:	19930616
Manifest ID:	92598547
Trans EPA ID:	CAD008252405
Trans Name:	Not reported
Trans 2 EPA ID:	Not reported
Trans 2 Name:	Not reported
TSDf EPA ID:	CAD008252405
Trans Name:	Not reported
TSDf Alt EPA ID:	CAD008252405
TSDf Alt Name:	Not reported
Waste Code Description:	214 - Unspecified solvent mixture
RCRA Code:	Not reported
Meth Code:	R01 - Recycler
Quantity Tons:	0.144
Waste Quantity:	40
Quantity Unit:	G
Additional Code 1:	Not reported
Additional Code 2:	Not reported
Additional Code 3:	Not reported
Additional Code 4:	Not reported
Additional Code 5:	Not reported
Shipment Date:	19930609
Creation Date:	9/9/1995 0:00:00
Receipt Date:	19930609
Manifest ID:	92597755
Trans EPA ID:	CAD008252405
Trans Name:	Not reported
Trans 2 EPA ID:	Not reported
Trans 2 Name:	Not reported
TSDf EPA ID:	CAD008252405
Trans Name:	Not reported
TSDf Alt EPA ID:	CAD008252405
TSDf Alt Name:	Not reported
Waste Code Description:	214 - Unspecified solvent mixture
RCRA Code:	Not reported
Meth Code:	R01 - Recycler
Quantity Tons:	0.108
Waste Quantity:	30
Quantity Unit:	G
Additional Code 1:	Not reported
Additional Code 2:	Not reported
Additional Code 3:	Not reported
Additional Code 4:	Not reported
Additional Code 5:	Not reported
Shipment Date:	19930603

Map ID
Direction
Distance
Elevation

MAP FINDINGS

Site

Database(s)

EDR ID Number
EPA ID Number

WALNUT VALLEY COLLISION CENTER-WALI (Continued)

S113029055

Creation Date: 9/9/1995 0:00:00
Receipt Date: 19930603
Manifest ID: 92595915
Trans EPA ID: CAD008252405
Trans Name: Not reported
Trans 2 EPA ID: Not reported
Trans 2 Name: Not reported
TSDF EPA ID: CAD008252405
Trans Name: Not reported
TSDF Alt EPA ID: CAD008252405
TSDF Alt Name: Not reported
Waste Code Description: 214 - Unspecified solvent mixture
RCRA Code: Not reported
Meth Code: R01 - Recycler
Quantity Tons: 0.198
Waste Quantity: 55
Quantity Unit: G
Additional Code 1: Not reported
Additional Code 2: Not reported
Additional Code 3: Not reported
Additional Code 4: Not reported
Additional Code 5: Not reported

Shipment Date: 19930527
Creation Date: 9/7/1995 0:00:00
Receipt Date: Not reported
Manifest ID: 92588952
Trans EPA ID: CAD008252405
Trans Name: Not reported
Trans 2 EPA ID: Not reported
Trans 2 Name: Not reported
TSDF EPA ID: CAD008252405
Trans Name: Not reported
TSDF Alt EPA ID: Not reported
TSDF Alt Name: Not reported
Waste Code Description: 214 - Unspecified solvent mixture
RCRA Code: Not reported
Meth Code: - Not reported
Quantity Tons: 0.144
Waste Quantity: 40
Quantity Unit: G
Additional Code 1: Not reported
Additional Code 2: Not reported
Additional Code 3: Not reported
Additional Code 4: Not reported
Additional Code 5: Not reported

Shipment Date: 19930512
Creation Date: 9/7/1995 0:00:00
Receipt Date: 19930512
Manifest ID: 92515831
Trans EPA ID: CAD008252405
Trans Name: Not reported
Trans 2 EPA ID: Not reported
Trans 2 Name: Not reported
TSDF EPA ID: CAD008252405
Trans Name: Not reported

Map ID
Direction
Distance
Elevation

MAP FINDINGS

Site

Database(s)

EDR ID Number
EPA ID Number

WALNUT VALLEY COLLISION CENTER-WALI (Continued)

S113029055

TSDf Alt EPA ID: CAD008252405
TSDf Alt Name: Not reported
Waste Code Description: 214 - Unspecified solvent mixture
RCRA Code: Not reported
Meth Code: R01 - Recycler
Quantity Tons: 0.18
Waste Quantity: 50
Quantity Unit: G
Additional Code 1: Not reported
Additional Code 2: Not reported
Additional Code 3: Not reported
Additional Code 4: Not reported
Additional Code 5: Not reported

Additional Info:

Year: 2000
Gen EPA ID: CAL000020971

Shipment Date: 20001120
Creation Date: 1/24/2001 0:00:00
Receipt Date: 20001120
Manifest ID: 20433590
Trans EPA ID: CAD008252405
Trans Name: Not reported
Trans 2 EPA ID: Not reported
Trans 2 Name: Not reported
TSDf EPA ID: CAD008252405
Trans Name: Not reported
TSDf Alt EPA ID: CAD008252405
TSDf Alt Name: Not reported
Waste Code Description: 352 - Other organic solids
RCRA Code: D001
Meth Code: H01 - Transfer Station
Quantity Tons: 0.125
Waste Quantity: 250
Quantity Unit: P
Additional Code 1: Not reported
Additional Code 2: Not reported
Additional Code 3: Not reported
Additional Code 4: Not reported
Additional Code 5: Not reported

Shipment Date: 20000530
Creation Date: 8/2/2000 0:00:00
Receipt Date: 20000530
Manifest ID: 98376170
Trans EPA ID: CAD008252405
Trans Name: Not reported
Trans 2 EPA ID: Not reported
Trans 2 Name: Not reported
TSDf EPA ID: CAD008252405
Trans Name: Not reported
TSDf Alt EPA ID: Not reported
TSDf Alt Name: Not reported
Waste Code Description: 214 - Unspecified solvent mixture
RCRA Code: D001
Meth Code: R01 - Recycler

Map ID
Direction
Distance
Elevation

MAP FINDINGS

Site

Database(s)

EDR ID Number
EPA ID Number

WALNUT VALLEY COLLISION CENTER-WALI (Continued)

S113029055

Quantity Tons: 0.0432
Waste Quantity: 12
Quantity Unit: G
Additional Code 1: Not reported
Additional Code 2: Not reported
Additional Code 3: Not reported
Additional Code 4: Not reported
Additional Code 5: Not reported

Additional Info:

Year: 2001
Gen EPA ID: CAL000020971

Shipment Date: 20011015
Creation Date: 12/17/2001 0:00:00
Receipt Date: 20011015
Manifest ID: 21410979
Trans EPA ID: CAD008252405
Trans Name: Not reported
Trans 2 EPA ID: Not reported
Trans 2 Name: Not reported
TSDF EPA ID: CAD008252405
Trans Name: Not reported
TSDF Alt EPA ID: CAD008252405
TSDF Alt Name: Not reported
Waste Code Description: 352 - Other organic solids
RCRA Code: D001
Meth Code: H01 - Transfer Station
Quantity Tons: 0.1375
Waste Quantity: 275
Quantity Unit: P
Additional Code 1: Not reported
Additional Code 2: Not reported
Additional Code 3: Not reported
Additional Code 4: Not reported
Additional Code 5: Not reported

Shipment Date: 20010807
Creation Date: 10/23/2001 0:00:00
Receipt Date: 20010807
Manifest ID: 20931737
Trans EPA ID: CAD008252405
Trans Name: Not reported
Trans 2 EPA ID: Not reported
Trans 2 Name: Not reported
TSDF EPA ID: CAD008252405
Trans Name: Not reported
TSDF Alt EPA ID: CAD008252405
TSDF Alt Name: Not reported
Waste Code Description: 352 - Other organic solids
RCRA Code: D001
Meth Code: H01 - Transfer Station
Quantity Tons: 0.075
Waste Quantity: 150
Quantity Unit: P
Additional Code 1: Not reported
Additional Code 2: Not reported

Map ID
Direction
Distance
Elevation

MAP FINDINGS

Site

Database(s)

EDR ID Number
EPA ID Number

WALNUT VALLEY COLLISION CENTER-WALI (Continued)

S113029055

Additional Code 3:	Not reported
Additional Code 4:	Not reported
Additional Code 5:	Not reported
Shipment Date:	20010611
Creation Date:	8/29/2001 0:00:00
Receipt Date:	20010611
Manifest ID:	20927556
Trans EPA ID:	CAD008252405
Trans Name:	Not reported
Trans 2 EPA ID:	Not reported
Trans 2 Name:	Not reported
TSDf EPA ID:	CAD008252405
Trans Name:	Not reported
TSDf Alt EPA ID:	CAD008252405
TSDf Alt Name:	Not reported
Waste Code Description:	352 - Other organic solids
RCRA Code:	D001
Meth Code:	H01 - Transfer Station
Quantity Tons:	0.175
Waste Quantity:	350
Quantity Unit:	P
Additional Code 1:	Not reported
Additional Code 2:	Not reported
Additional Code 3:	Not reported
Additional Code 4:	Not reported
Additional Code 5:	Not reported
Shipment Date:	20010514
Creation Date:	7/30/2001 0:00:00
Receipt Date:	20010514
Manifest ID:	20925385
Trans EPA ID:	CAD008252405
Trans Name:	Not reported
Trans 2 EPA ID:	Not reported
Trans 2 Name:	Not reported
TSDf EPA ID:	CAD008252405
Trans Name:	Not reported
TSDf Alt EPA ID:	CAD008252405
TSDf Alt Name:	Not reported
Waste Code Description:	352 - Other organic solids
RCRA Code:	D001
Meth Code:	H01 - Transfer Station
Quantity Tons:	0.075
Waste Quantity:	150
Quantity Unit:	P
Additional Code 1:	Not reported
Additional Code 2:	Not reported
Additional Code 3:	Not reported
Additional Code 4:	Not reported
Additional Code 5:	Not reported
Shipment Date:	20010330
Creation Date:	6/12/2001 0:00:00
Receipt Date:	20010330
Manifest ID:	20700659
Trans EPA ID:	CAD008252405

Map ID
Direction
Distance
Elevation

MAP FINDINGS

Site

Database(s)

EDR ID Number
EPA ID Number

WALNUT VALLEY COLLISION CENTER-WALI (Continued)

S113029055

Trans Name: Not reported
Trans 2 EPA ID: Not reported
Trans 2 Name: Not reported
TSDF EPA ID: CAD008252405
Trans Name: Not reported
TSDF Alt EPA ID: CAD008252405
TSDF Alt Name: Not reported
Waste Code Description: 352 - Other organic solids
RCRA Code: D001
Meth Code: H01 - Transfer Station
Quantity Tons: 0.1375
Waste Quantity: 275
Quantity Unit: P
Additional Code 1: Not reported
Additional Code 2: Not reported
Additional Code 3: Not reported
Additional Code 4: Not reported
Additional Code 5: Not reported

Shipment Date: 20010315
Creation Date: 5/31/2001 0:00:00
Receipt Date: 20010315
Manifest ID: 20699074
Trans EPA ID: CAD008252405
Trans Name: Not reported
Trans 2 EPA ID: Not reported
Trans 2 Name: Not reported
TSDF EPA ID: CAD008252405
Trans Name: Not reported
TSDF Alt EPA ID: CAD008252405
TSDF Alt Name: Not reported
Waste Code Description: 352 - Other organic solids
RCRA Code: D001
Meth Code: H01 - Transfer Station
Quantity Tons: 0.25
Waste Quantity: 500
Quantity Unit: P
Additional Code 1: Not reported
Additional Code 2: Not reported
Additional Code 3: Not reported
Additional Code 4: Not reported
Additional Code 5: Not reported

Shipment Date: 20010205
Creation Date: 4/19/2001 0:00:00
Receipt Date: 20010205
Manifest ID: 20894617
Trans EPA ID: CAD008252405
Trans Name: Not reported
Trans 2 EPA ID: Not reported
Trans 2 Name: Not reported
TSDF EPA ID: CAD008252405
Trans Name: Not reported
TSDF Alt EPA ID: CAD008252405
TSDF Alt Name: Not reported
Waste Code Description: 352 - Other organic solids
RCRA Code: D001

Map ID
Direction
Distance
Elevation

MAP FINDINGS

Site

Database(s)

EDR ID Number
EPA ID Number

WALNUT VALLEY COLLISION CENTER-WALI (Continued)

S113029055

Meth Code: H01 - Transfer Station
Quantity Tons: 0.2
Waste Quantity: 400
Quantity Unit: P
Additional Code 1: Not reported
Additional Code 2: Not reported
Additional Code 3: Not reported
Additional Code 4: Not reported
Additional Code 5: Not reported

Shipment Date: 20010123
Creation Date: 4/10/2001 0:00:00
Receipt Date: 20010123
Manifest ID: 20893833
Trans EPA ID: CAD008252405
Trans Name: Not reported
Trans 2 EPA ID: Not reported
Trans 2 Name: Not reported
TSDF EPA ID: CAD008252405
Trans Name: Not reported
TSDF Alt EPA ID: CAD008252405
TSDF Alt Name: Not reported
Waste Code Description: 352 - Other organic solids
RCRA Code: D001
Meth Code: H01 - Transfer Station
Quantity Tons: 0.2
Waste Quantity: 400
Quantity Unit: P
Additional Code 1: Not reported
Additional Code 2: Not reported
Additional Code 3: Not reported
Additional Code 4: Not reported
Additional Code 5: Not reported

Additional Info:
Year: 1995
Gen EPA ID: CAL000020971

Shipment Date: 19950112
Creation Date: 3/28/1996 0:00:00
Receipt Date: 19950112
Manifest ID: 95246891
Trans EPA ID: CAD009661844
Trans Name: Not reported
Trans 2 EPA ID: Not reported
Trans 2 Name: Not reported
TSDF EPA ID: CAD050099696
Trans Name: Not reported
TSDF Alt EPA ID: Not reported
TSDF Alt Name: Not reported
Waste Code Description: 134 - Aqueous solution with <10% total organic residues
RCRA Code: Not reported
Meth Code: R01 - Recycler
Quantity Tons: 0.336
Waste Quantity: 80
Quantity Unit: G
Additional Code 1: Not reported

Map ID
Direction
Distance
Elevation

MAP FINDINGS

Site

Database(s)

EDR ID Number
EPA ID Number

WALNUT VALLEY COLLISION CENTER-WALI (Continued)

S113029055

Additional Code 2: Not reported
Additional Code 3: Not reported
Additional Code 4: Not reported
Additional Code 5: Not reported

Additional Info:

Year: 1999
Gen EPA ID: CAL000020971

Shipment Date: 19990407
Creation Date: 5/17/1999 0:00:00
Receipt Date: 19990407
Manifest ID: 98788806
Trans EPA ID: ILD984908202
Trans Name: Not reported
Trans 2 EPA ID: Not reported
Trans 2 Name: Not reported
TSDF EPA ID: CAT000613893
Trans Name: Not reported
TSDF Alt EPA ID: Not reported
TSDF Alt Name: Not reported
Waste Code Description: 134 - Aqueous solution with <10% total organic residues
RCRA Code: D039
Meth Code: H01 - Transfer Station
Quantity Tons: 0.063
Waste Quantity: 15
Quantity Unit: G
Additional Code 1: Not reported
Additional Code 2: Not reported
Additional Code 3: Not reported
Additional Code 4: Not reported
Additional Code 5: Not reported

Additional Info:

Year: 1994
Gen EPA ID: CAL000020971

Shipment Date: 19940621
Creation Date: 3/26/1996 0:00:00
Receipt Date: 19940624
Manifest ID: 93259611
Trans EPA ID: CAD009661844
Trans Name: Not reported
Trans 2 EPA ID: Not reported
Trans 2 Name: Not reported
TSDF EPA ID: CAD050099696
Trans Name: Not reported
TSDF Alt EPA ID: CAD050099696
TSDF Alt Name: Not reported
Waste Code Description: 134 - Aqueous solution with <10% total organic residues
RCRA Code: Not reported
Meth Code: R01 - Recycler
Quantity Tons: 0.357
Waste Quantity: 85
Quantity Unit: G
Additional Code 1: Not reported

Map ID
Direction
Distance
Elevation

MAP FINDINGS

Site

Database(s)

EDR ID Number
EPA ID Number

WALNUT VALLEY COLLISION CENTER-WALI (Continued)

S113029055

Additional Code 2:	Not reported
Additional Code 3:	Not reported
Additional Code 4:	Not reported
Additional Code 5:	Not reported
Shipment Date:	19940202
Creation Date:	9/15/1995 0:00:00
Receipt Date:	19940207
Manifest ID:	93259240
Trans EPA ID:	CAD009661844
Trans Name:	Not reported
Trans 2 EPA ID:	Not reported
Trans 2 Name:	Not reported
TSDf EPA ID:	CAT080025711
Trans Name:	Not reported
TSDf Alt EPA ID:	CAT080025711
TSDf Alt Name:	Not reported
Waste Code Description:	134 - Aqueous solution with <10% total organic residues
RCRA Code:	Not reported
Meth Code:	R01 - Recycler
Quantity Tons:	0.231
Waste Quantity:	55
Quantity Unit:	G
Additional Code 1:	Not reported
Additional Code 2:	Not reported
Additional Code 3:	Not reported
Additional Code 4:	Not reported
Additional Code 5:	Not reported

HWTS:

Name:	WALNUT VALLEY COLLISION CENTER-WALI
Address:	20601 VALLEY BLVD
Address 2:	Not reported
City,State,Zip:	WALNUT, CA 917890000
EPA ID:	CAL000020971
Inactive Date:	06/30/2000
Create Date:	11/14/1989
Last Act Date:	12/23/2002
Mailing Name:	Not reported
Mailing Address:	17771 COWAN # 100
Mailing Address 2:	Not reported
Mailing City,State,Zip:	IRVINE, CA 926146009
Owner Name:	DONALD R LONG
Owner Address:	657 VALENCITO
Owner Address 2:	Not reported
Owner City,State,Zip:	WALNUT, CA 917890000
Contact Name:	ANN LONG BUSINESS MANAGER
Contact Address:	INACTIVE PER VQ00 - BMI
Contact Address 2:	Not reported
City,State,Zip:	WALNUT, CA 917890000

Map ID
Direction
Distance
Elevation

MAP FINDINGS

Site

Database(s)

EDR ID Number
EPA ID Number

C28
Target
Property
CALIBER BODYWORKS,CALIBER COLLISION CTR
20601 E VALLEY BLVD
WALNUT, CA 91789

CERS HAZ WASTE
EMI
LOS ANGELES CO. HMS
S103994977
N/A

Site 6 of 11 in cluster C

Actual:
525 ft.

CERS HAZ WASTE:

Name: CALIBER COLLISION CENTERS - WALNUT
Address: 20601 E VALLEY BLVD
City,State,Zip: WALNUT, CA 91789
Site ID: 101699
CERS ID: 10294144
CERS Description: Hazardous Waste Generator

Violations:

Site ID: 101699
Site Name: CALIBER COLLISION CENTERS - WALNUT
Violation Date: 02-18-2016
Citation: 40 CFR 1 265.31 - U.S. Code of Federal Regulations, Title 40, Chapter 1, Section(s) 265.31

Violation Description: Failure to maintain and operate the facility to minimize the possibility of a fire, explosion, or any unplanned sudden or non-sudden release of hazardous waste or hazardous waste constituents to the air, soil, or surface water which could threaten human health or the environment..

Violation Notes: Returned to compliance on 03/01/2016. Perform general house-keeping at the exterior hazardous waste storage area. Observed the following; accumulation of several used oil filters and pieces of oily rags on top of and inside the spill containment pallet and oily liquid inside the spill containment pallet. Provide an approved container to store the used oil filters. Immediately transfer the content of a 10 gal container which contains a black oily sludge into an approved container in good working condition. Observed this container with holes and cracks on the side at the exterior hazardous waste storage area.

Violation Division: Los Angeles County Fire Department
Violation Program: HW
Violation Source: CERS

Site ID: 101699
Site Name: CALIBER COLLISION CENTERS - WALNUT
Violation Date: 09-30-2019
Citation: 22 CCR 12 66262.34(f) - California Code of Regulations, Title 22, Chapter 12, Section(s) 66262.34(f)

Violation Description: Failure to properly label hazardous waste accumulation containers and portable tanks with the following requirements: "Hazardous Waste", name and address of the generator, physical and chemical characteristics of the Hazardous Waste, and starting accumulation date.

Violation Notes: Returned to compliance on 11/07/2019. OBSERVATION: Three drums of waste Bondo dust/debris located in body shops were observed without the following information on the label: Accumulation Start Date. CORRECTIVE ACTION: Submit photos to the CUPA demonstrating that the containers listed above have been properly labeled.

Violation Division: Los Angeles County Fire Department
Violation Program: HW
Violation Source: CERS

Site ID: 101699
Site Name: CALIBER COLLISION CENTERS - WALNUT

Map ID
Direction
Distance
Elevation

MAP FINDINGS

Site

Database(s)

EDR ID Number
EPA ID Number

CALIBER BODYWORKS,CALIBER COLLISION CTR (Continued)

S103994977

Violation Date: 02-18-2016
Citation: HSC 6.95 25508(d) - California Health and Safety Code, Chapter 6.95, Section(s) 25508(d)
Violation Description: Failure to complete and/or electronically submit a business plan when storing/handling a hazardous material at or above reportable quantities.
Violation Notes: Returned to compliance on 03/01/2016. Log onto the California Environmental Reporting System (CERS) to correct the deficiencies in the submittals. Observed the following corrections required; 1. On the section for BUSINESS ACTIVITIES, correct the facility's EPA ID # which should be CAL000301202, 2. Revise and resubmit the site map to show the locations of all hazardous materials and hazardous waste storage area, the waste oil/antifreeze storage area and the gas cylinders storage area at the rear exterior are not shown on the site map.
Violation Division: Los Angeles County Fire Department
Violation Program: HMRRP
Violation Source: CERS

Site ID: 101699
Site Name: CALIBER COLLISION CENTERS - WALNUT
Violation Date: 09-30-2019
Citation: HSC 6.95 25508.1(a)-(f) - California Health and Safety Code, Chapter 6.95, Section(s) 25508.1(a)-(f)
Violation Description: Failure to electronically update business plan within 30 days of any one of the following events: A 100 percent or more increase in the quantity of a previously disclosed material. Any handling of a previously undisclosed hazardous materials at or above reportable quantities. A change of business address, business ownership, or business name. A substantial change in the handler's operations that requires modification to any portion of the business plan.
Violation Notes: Returned to compliance on 04/01/2020. OBSERVATION: The business failed to update business plan within 30 days when one of the following occurs: a 100 percent or more increase in the quantity of a previously disclosed material; any handling of a previously undisclosed hazardous material (waste Bondo dust/debris in 4x55-gal drums); a change of business address, business ownership, or business name; or a substantial change in the handler's operations that requires modification to any portion of the business plan. CORRECTIVE ACTION: Update all submittal elements effected by the change(s) and electronically submit the update within 30 days.
Violation Division: Los Angeles County Fire Department
Violation Program: HMRRP
Violation Source: CERS

Site ID: 101699
Site Name: CALIBER COLLISION CENTERS - WALNUT
Violation Date: 02-12-2020
Citation: HSC 6.95 25508.1(a)-(f) - California Health and Safety Code, Chapter 6.95, Section(s) 25508.1(a)-(f)
Violation Description: Failure to electronically update business plan within 30 days of any one of the following events: A 100 percent or more increase in the quantity of a previously disclosed material. Any handling of a previously undisclosed hazardous materials at or above reportable quantities. A change of business address, business ownership, or business name. A substantial change in the handler's operations that requires modification to any portion of the business plan.
Violation Notes: Returned to compliance on 04/01/2020. OBSERVATION(s): The business failed

Map ID
Direction
Distance
Elevation

MAP FINDINGS

Site

Database(s)

EDR ID Number
EPA ID Number

CALIBER BODYWORKS,CALIBER COLLISION CTR (Continued)

S103994977

to update business plan within 30 days when one of the following occurs: a 100 percent or more increase in the quantity of a previously disclosed material; any handling of a previously undisclosed hazardous material; a change of business address, business ownership, or business name; or a substantial change in the handler's operations that requires modification to any portion of the business plan. CORRECTIVE ACTION: Update all submittal elements effected by the change(waste Bondo dust/debris in 55-gal drums) and electronically submit the update within 30 days.

Violation Division: Los Angeles County Fire Department
Violation Program: HMRRP
Violation Source: CERS

Site ID: 101699
Site Name: CALIBER COLLISION CENTERS - WALNUT
Violation Date: 09-30-2019
Citation: 22 CCR 12 66262.11 - California Code of Regulations, Title 22, Chapter 12, Section(s) 66262.11

Violation Description: Failure to determine if wastes generated are hazardous waste by using generator knowledge or applying testing method.

Violation Notes: Returned to compliance on 11/07/2019. OBSERVATION: The spent downdraft filters and spray booth filters located in the north building were being discarded through a third party service company and a proper waste determination has not been made. CORRECTIVE ACTION: Submit documentation to the CUPA demonstrating that all spent downdraft filters and spent spray booth filters have been properly characterized to determine if they are hazardous wastes. If determined to be hazardous submit a manifest/receipt documenting proper disposal and a statement demonstrating how you will manage them in the future.

Violation Division: Los Angeles County Fire Department
Violation Program: HW
Violation Source: CERS

Evaluation:
Eval General Type: Other/Unknown
Eval Date: 02-12-2020
Violations Found: Yes
Eval Type: Other, not routine, done by local agency
Eval Notes: Robert de la Cruz, Center Manager Facility has not fully complied with Inspection Report issued on 9/30/19; HM violation upgraded to Class II.

Eval Division: Los Angeles County Fire Department
Eval Program: HMRRP
Eval Source: CERS

Eval General Type: Compliance Evaluation Inspection
Eval Date: 02-18-2016
Violations Found: Yes
Eval Type: Routine done by local agency
Eval Notes: Michael Burnley
Eval Division: Los Angeles County Fire Department
Eval Program: HMRRP
Eval Source: CERS

Eval General Type: Compliance Evaluation Inspection
Eval Date: 02-18-2016
Violations Found: Yes

Map ID
Direction
Distance
Elevation

MAP FINDINGS

Site

Database(s)

EDR ID Number
EPA ID Number

CALIBER BODYWORKS,CALIBER COLLISION CTR (Continued)

S103994977

Eval Type:	Routine done by local agency
Eval Notes:	Michael Burnley
Eval Division:	Los Angeles County Fire Department
Eval Program:	HW
Eval Source:	CERS
Eval General Type:	Other/Unknown
Eval Date:	03-01-2016
Violations Found:	No
Eval Type:	Other, not routine, done by local agency
Eval Notes:	Not reported
Eval Division:	Los Angeles County Fire Department
Eval Program:	HMRRP
Eval Source:	CERS
Eval General Type:	Other/Unknown
Eval Date:	03-01-2016
Violations Found:	No
Eval Type:	Other, not routine, done by local agency
Eval Notes:	Not reported
Eval Division:	Los Angeles County Fire Department
Eval Program:	HW
Eval Source:	CERS
Eval General Type:	Compliance Evaluation Inspection
Eval Date:	09-30-2019
Violations Found:	Yes
Eval Type:	Routine done by local agency
Eval Notes:	Robert de la Cruz, Center Manager
Eval Division:	Los Angeles County Fire Department
Eval Program:	HMRRP
Eval Source:	CERS
Eval General Type:	Compliance Evaluation Inspection
Eval Date:	09-30-2019
Violations Found:	Yes
Eval Type:	Routine done by local agency
Eval Notes:	Robert de la Cruz, Center Manager
Eval Division:	Los Angeles County Fire Department
Eval Program:	HW
Eval Source:	CERS

Affiliation:

Affiliation Type Desc:	CUPA District
Entity Name:	Los Angeles County Fire
Entity Title:	Not reported
Affiliation Address:	5825 Rickenbacker Road
Affiliation City:	Commerce
Affiliation State:	CA
Affiliation Country:	Not reported
Affiliation Zip:	90040-3027
Affiliation Phone:	(323) 890-4000

Affiliation Type Desc:	Identification Signer
Entity Name:	Robert de la Cruz
Entity Title:	Center Manager
Affiliation Address:	Not reported

Map ID
Direction
Distance
Elevation

MAP FINDINGS

Site

Database(s)

EDR ID Number
EPA ID Number

CALIBER BODYWORKS,CALIBER COLLISION CTR (Continued)

S103994977

Affiliation City: Not reported
Affiliation State: Not reported
Affiliation Country: Not reported
Affiliation Zip: Not reported
Affiliation Phone: Not reported

Affiliation Type Desc: Legal Owner
Entity Name: CALIBER BODYWORKS INC
Entity Title: Not reported
Affiliation Address: 2941 Lake Vista,
Affiliation City: Lewisville
Affiliation State: TX
Affiliation Country: United States
Affiliation Zip: 75067
Affiliation Phone: (469) 948-9560

Affiliation Type Desc: Document Preparer
Entity Name: Ali Kahl
Entity Title: Not reported
Affiliation Address: Not reported
Affiliation City: Not reported
Affiliation State: Not reported
Affiliation Country: Not reported
Affiliation Zip: Not reported
Affiliation Phone: Not reported

Affiliation Type Desc: Facility Mailing Address
Entity Name: Mailing Address
Entity Title: Not reported
Affiliation Address: 20601 E VALLEY BLVD
Affiliation City: WALNUT
Affiliation State: CA
Affiliation Country: Not reported
Affiliation Zip: 91789
Affiliation Phone: Not reported

Affiliation Type Desc: Environmental Contact
Entity Name: Christine Abad
Entity Title: Not reported
Affiliation Address: 2018 Roseville Rd
Affiliation City: Roseville
Affiliation State: CA
Affiliation Country: Not reported
Affiliation Zip: 95678
Affiliation Phone: Not reported

Affiliation Type Desc: Parent Corporation
Entity Name: Caliber Bodyworks, Inc. dba Caliber Collision Centers
Entity Title: Not reported
Affiliation Address: Not reported
Affiliation City: Not reported
Affiliation State: Not reported
Affiliation Country: Not reported
Affiliation Zip: Not reported
Affiliation Phone: Not reported

Affiliation Type Desc: Property Owner

Map ID
Direction
Distance
Elevation

MAP FINDINGS

Site

Database(s)

EDR ID Number
EPA ID Number

CALIBER BODYWORKS,CALIBER COLLISION CTR (Continued)

S103994977

Entity Name: Robert K. Vogel
Entity Title: Not reported
Affiliation Address: 300 Paseo Tesoro
Affiliation City: Walnut
Affiliation State: CA
Affiliation Country: United States
Affiliation Zip: 91789
Affiliation Phone: (909) 598-7065

Affiliation Type Desc: Operator
Entity Name: CALIBER COLLISION CENTER
Entity Title: Not reported
Affiliation Address: Not reported
Affiliation City: Not reported
Affiliation State: Not reported
Affiliation Country: Not reported
Affiliation Zip: Not reported
Affiliation Phone: (909) 598-1113

EMI:

Name: WALNUT VALLEY AUTO BODY
Address: 20601 E VALLEY BL
City,State,Zip: WALNUT, CA 91789
Year: 1987
County Code: 19
Air Basin: SC
Facility ID: 1030
Air District Name: SC
SIC Code: 7538
Air District Name: SOUTH COAST AQMD
Community Health Air Pollution Info System: Not reported
Consolidated Emission Reporting Rule: Not reported
Total Organic Hydrocarbon Gases Tons/Yr: 6
Reactive Organic Gases Tons/Yr: 6
Carbon Monoxide Emissions Tons/Yr: 0
NOX - Oxides of Nitrogen Tons/Yr: 0
SOX - Oxides of Sulphur Tons/Yr: 0
Particulate Matter Tons/Yr: 0
Part. Matter 10 Micrometers and Smllr Tons/Yr:0

Name: WALNUT VALLEY AUTO BODY
Address: 20601 E VALLEY BL
City,State,Zip: WALNUT, CA 91789
Year: 1990
County Code: 19
Air Basin: SC
Facility ID: 1030
Air District Name: SC
SIC Code: 7538
Air District Name: SOUTH COAST AQMD
Community Health Air Pollution Info System: Not reported
Consolidated Emission Reporting Rule: Not reported
Total Organic Hydrocarbon Gases Tons/Yr: 4
Reactive Organic Gases Tons/Yr: 3
Carbon Monoxide Emissions Tons/Yr: 0
NOX - Oxides of Nitrogen Tons/Yr: 0

Map ID
Direction
Distance
Elevation

MAP FINDINGS

Site

Database(s)

EDR ID Number
EPA ID Number

CALIBER BODYWORKS,CALIBER COLLISION CTR (Continued)

S103994977

SOX - Oxides of Sulphur Tons/Yr: 0
Particulate Matter Tons/Yr: 0
Part. Matter 10 Micrometers and Smlr Tons/Yr:0

Name: CALIBER BODYWORKS,CALIBER COLLISION CTR
Address: 20601 E VALLEY BLVD
City,State,Zip: WALNUT, CA 91789
Year: 2006
County Code: 19
Air Basin: SC
Facility ID: 122225
Air District Name: SC
SIC Code: 7532
Air District Name: SOUTH COAST AQMD
Community Health Air Pollution Info System: Not reported
Consolidated Emission Reporting Rule: Not reported
Total Organic Hydrocarbon Gases Tons/Yr: .6222084954141224400
Reactive Organic Gases Tons/Yr: .612
Carbon Monoxide Emissions Tons/Yr: .01
NOX - Oxides of Nitrogen Tons/Yr: .038
SOX - Oxides of Sulphur Tons/Yr: 0
Particulate Matter Tons/Yr: .015
Part. Matter 10 Micrometers and Smlr Tons/Yr:.01448

Name: CALIBER BODYWORKS,CALIBER COLLISION CTR
Address: 20601 E VALLEY BLVD
City,State,Zip: WALNUT, CA 91789
Year: 2007
County Code: 19
Air Basin: SC
Facility ID: 122225
Air District Name: SC
SIC Code: 7532
Air District Name: SOUTH COAST AQMD
Community Health Air Pollution Info System: Not reported
Consolidated Emission Reporting Rule: Not reported
Total Organic Hydrocarbon Gases Tons/Yr: .6222084954141224400
Reactive Organic Gases Tons/Yr: .612
Carbon Monoxide Emissions Tons/Yr: .01
NOX - Oxides of Nitrogen Tons/Yr: .038
SOX - Oxides of Sulphur Tons/Yr: 0
Particulate Matter Tons/Yr: .015
Part. Matter 10 Micrometers and Smlr Tons/Yr:.01448

Name: CALIBER BODYWORKS,CALIBER COLLISION CTR
Address: 20601 E VALLEY BLVD
City,State,Zip: WALNUT, CA 91789
Year: 2011
County Code: 19
Air Basin: SC
Facility ID: 122225
Air District Name: SC
SIC Code: 7532
Air District Name: SOUTH COAST AQMD
Community Health Air Pollution Info System: Not reported
Consolidated Emission Reporting Rule: Not reported
Total Organic Hydrocarbon Gases Tons/Yr: 0.47376590692

Map ID
Direction
Distance
Elevation

MAP FINDINGS

Site

Database(s)

EDR ID Number
EPA ID Number

CALIBER BODYWORKS,CALIBER COLLISION CTR (Continued)

S103994977

Reactive Organic Gases Tons/Yr: 0.46447
Carbon Monoxide Emissions Tons/Yr: 0.01338
NOX - Oxides of Nitrogen Tons/Yr: 0.04972
SOX - Oxides of Sulphur Tons/Yr: 0.00031
Particulate Matter Tons/Yr: 0.02892
Part. Matter 10 Micrometers and Smllr Tons/Yr:0.0278776

Name: CALIBER BODYW30KS,CALIBER COLLISION CTR
Address: 20601 E VALLEY BLVD
City,State,Zip: WALNUT, CA 91789
Year: 2015
County Code: 19
Air Basin: SC
Facility ID: 122225
Air District Name: SC
SIC Code: 7532
Air District Name: SOUTH COAST AQMD
Community Health Air Pollution Info System: Not reported
Consolidated Emission Reporting Rule: Not reported
Total Organic Hydrocarbon Gases Tons/Yr: 1.8100237227
Reactive Organic Gases Tons/Yr: 1.697597575
Carbon Monoxide Emissions Tons/Yr: 0.009963225
NOX - Oxides of Nitrogen Tons/Yr: 0.03908585
SOX - Oxides of Sulphur Tons/Yr: 0.0001707
Particulate Matter Tons/Yr: 0.008531212
Part. Matter 10 Micrometers and Smllr Tons/Yr:0.00816862932

Name: CALIBER BODYWORKS,CALIBER COLLISION CTR
Address: 20601 E VALLEY BLVD
City,State,Zip: WALNUT, CA 91789
Year: 2016
County Code: 19
Air Basin: SC
Facility ID: 122225
Air District Name: SC
SIC Code: 7532
Air District Name: SOUTH COAST AQMD
Community Health Air Pollution Info System: Not reported
Consolidated Emission Reporting Rule: Not reported
Total Organic Hydrocarbon Gases Tons/Yr: 1.0956425896
Reactive Organic Gases Tons/Yr: 0.988151
Carbon Monoxide Emissions Tons/Yr: 0.00924
NOX - Oxides of Nitrogen Tons/Yr: 0.03
SOX - Oxides of Sulphur Tons/Yr: 0.0001587
Particulate Matter Tons/Yr: 0.00861
Part. Matter 10 Micrometers and Smllr Tons/Yr:0.00824577

Name: CALIBER BODYWORKS,CALIBER COLLISION CTR
Address: 360 PASEO TESORO
City,State,Zip: WALNUT, CA 91789
Year: 2017
County Code: 19
Air Basin: SC
Facility ID: 122225
Air District Name: SC
SIC Code: 7532
Air District Name: SOUTH COAST AQMD

Map ID
Direction
Distance
Elevation

MAP FINDINGS

Site

Database(s)

EDR ID Number
EPA ID Number

CALIBER BODYWORKS,CALIBER COLLISION CTR (Continued)

S103994977

Community Health Air Pollution Info System: Not reported
Consolidated Emission Reporting Rule: Not reported
Total Organic Hydrocarbon Gases Tons/Yr: 1.0827436442
Reactive Organic Gases Tons/Yr: 0.982001
Carbon Monoxide Emissions Tons/Yr: 0.00999
NOX - Oxides of Nitrogen Tons/Yr: 0.03
SOX - Oxides of Sulphur Tons/Yr: 0.0001713
Particulate Matter Tons/Yr: 0.008781
Part. Matter 10 Micrometers and Smllr Tons/Yr:0.00840834

LOS ANGELES CO. HMS:

Name: WALNUT VALLEY AUTO BODY
Address: 20601 VALLEY BLVD
City,State,Zip: WALNUT, CA 91789
Region: LA
Permit Category: Not reported
Facility Id: 021147-029924
Facility Type: Not reported
Facility Status: OPEN
Area: 6L
Permit Number: Not reported
Permit Status: Not reported

C29 **CALIBER COLLISION CENTERS - WALNUT**
Target **20601 E VALLEY BLVD**
Property **WALNUT, CA 91789**

CERS **S126138173**
N/A

Site 7 of 11 in cluster C

Actual:
525 ft.

CERS:
Name: CALIBER COLLISION CENTERS - WALNUT
Address: 20601 E VALLEY BLVD
City,State,Zip: WALNUT, CA 91789
Site ID: 101699
CERS ID: 10294144
CERS Description: Chemical Storage Facilities

Violations:

Site ID: 101699
Site Name: CALIBER COLLISION CENTERS - WALNUT
Violation Date: 02-18-2016
Citation: 40 CFR 1 265.31 - U.S. Code of Federal Regulations, Title 40, Chapter 1, Section(s) 265.31

Violation Description: Failure to maintain and operate the facility to minimize the possibility of a fire, explosion, or any unplanned sudden or non-sudden release of hazardous waste or hazardous waste constituents to the air, soil, or surface water which could threaten human health or the environment..

Violation Notes: Returned to compliance on 03/01/2016. Perform general house-keeping at the exterior hazardous waste storage area. Observed the following; accumulation of several used oil filters and pieces of oily rags on top of and inside the spill containment pallet and oily liquid inside the spill containment pallet. Provide an approved container to store the used oil filters. Immediately transfer the content of a 10 gal container which contains a black oily sludge into an approved container in good working condition. Observed this container with holes and cracks on the side at the exterior hazardous waste storage area.

Map ID
Direction
Distance
Elevation

MAP FINDINGS

Site

Database(s)

EDR ID Number
EPA ID Number

CALIBER COLLISION CENTERS - WALNUT (Continued)

S126138173

Violation Division: Los Angeles County Fire Department
Violation Program: HW
Violation Source: CERS

Site ID: 101699
Site Name: CALIBER COLLISION CENTERS - WALNUT
Violation Date: 09-30-2019
Citation: 22 CCR 12 66262.34(f) - California Code of Regulations, Title 22, Chapter 12, Section(s) 66262.34(f)
Violation Description: Failure to properly label hazardous waste accumulation containers and portable tanks with the following requirements: "Hazardous Waste", name and address of the generator, physical and chemical characteristics of the Hazardous Waste, and starting accumulation date.
Violation Notes: Returned to compliance on 11/07/2019. OBSERVATION: Three drums of waste Bondo dust/debris located in body shops were observed without the following information on the label: Accumulation Start Date. CORRECTIVE ACTION: Submit photos to the CUPA demonstrating that the containers listed above have been properly labeled.

Violation Division: Los Angeles County Fire Department
Violation Program: HW
Violation Source: CERS

Site ID: 101699
Site Name: CALIBER COLLISION CENTERS - WALNUT
Violation Date: 02-18-2016
Citation: HSC 6.95 25508(d) - California Health and Safety Code, Chapter 6.95, Section(s) 25508(d)
Violation Description: Failure to complete and/or electronically submit a business plan when storing/handling a hazardous material at or above reportable quantities.
Violation Notes: Returned to compliance on 03/01/2016. Log onto the California Environmental Reporting System (CERS) to correct the deficiencies in the submittals. Observed the following corrections required; 1. On the section for BUSINESS ACTIVITIES, correct the facility's EPA ID # which should be CAL000301202, 2. Revise and resubmit the site map to show the locations of all hazardous materials and hazardous waste storage area, the waste oil/antifreeze storage area and the gas cylinders storage area at the rear exterior are not shown on the site map.

Violation Division: Los Angeles County Fire Department
Violation Program: HMRRP
Violation Source: CERS

Site ID: 101699
Site Name: CALIBER COLLISION CENTERS - WALNUT
Violation Date: 09-30-2019
Citation: HSC 6.95 25508.1(a)-(f) - California Health and Safety Code, Chapter 6.95, Section(s) 25508.1(a)-(f)
Violation Description: Failure to electronically update business plan within 30 days of any one of the following events: A 100 percent or more increase in the quantity of a previously disclosed material. Any handling of a previously undisclosed hazardous materials at or above reportable quantities. A change of business address, business ownership, or business name. A substantial change in the handler's operations that requires modification to any portion of the business plan.
Violation Notes: Returned to compliance on 04/01/2020. OBSERVATION: The business failed to update business plan within 30 days when one of the following

Map ID
Direction
Distance
Elevation

MAP FINDINGS

Site

Database(s)

EDR ID Number
EPA ID Number

CALIBER COLLISION CENTERS - WALNUT (Continued)

S126138173

occurs: a 100 percent or more increase in the quantity of a previously disclosed material; any handling of a previously undisclosed hazardous material (waste Bondo dust/debris in 4x55-gal drums); a change of business address, business ownership, or business name; or a substantial change in the handler's operations that requires modification to any portion of the business plan. **CORRECTIVE ACTION:** Update all submittal elements effected by the change(s) and electronically submit the update within 30 days.

Violation Division: Los Angeles County Fire Department
Violation Program: HMRRP
Violation Source: CERS

Site ID: 101699
Site Name: CALIBER COLLISION CENTERS - WALNUT
Violation Date: 02-12-2020
Citation: HSC 6.95 25508.1(a)-(f) - California Health and Safety Code, Chapter 6.95, Section(s) 25508.1(a)-(f)

Violation Description: Failure to electronically update business plan within 30 days of any one of the following events: A 100 percent or more increase in the quantity of a previously disclosed material. Any handling of a previously undisclosed hazardous materials at or above reportable quantities. A change of business address, business ownership, or business name. A substantial change in the handler's operations that requires modification to any portion of the business plan.

Violation Notes: Returned to compliance on 04/01/2020. **OBSERVATION:** The business failed to update business plan within 30 days when one of the following occurs: a 100 percent or more increase in the quantity of a previously disclosed material; any handling of a previously undisclosed hazardous material; a change of business address, business ownership, or business name; or a substantial change in the handler's operations that requires modification to any portion of the business plan. **CORRECTIVE ACTION:** Update all submittal elements effected by the change(waste Bondo dust/debris in 55-gal drums) and electronically submit the update within 30 days.

Violation Division: Los Angeles County Fire Department
Violation Program: HMRRP
Violation Source: CERS

Site ID: 101699
Site Name: CALIBER COLLISION CENTERS - WALNUT
Violation Date: 09-30-2019
Citation: 22 CCR 12 66262.11 - California Code of Regulations, Title 22, Chapter 12, Section(s) 66262.11

Violation Description: Failure to determine if wastes generated are hazardous waste by using generator knowledge or applying testing method.

Violation Notes: Returned to compliance on 11/07/2019. **OBSERVATION:** The spent downdraft filters and spray booth filters located in the north building were being discarded through a third party service company and a proper waste determination has not been made. **CORRECTIVE ACTION:** Submit documentation to the CUPA demonstrating that all spent downdraft filters and spent spray booth filters have been properly characterized to determine if they are hazardous wastes. If determined to be hazardous submit a manifest/receipt documenting proper disposal and a statement demonstrating how you will manage them in the future.

Violation Division: Los Angeles County Fire Department
Violation Program: HW
Violation Source: CERS

Map ID
Direction
Distance
Elevation

MAP FINDINGS

Site

Database(s)

EDR ID Number
EPA ID Number

CALIBER COLLISION CENTERS - WALNUT (Continued)

S126138173

Evaluation:

Eval General Type: Other/Unknown
Eval Date: 02-12-2020
Violations Found: Yes
Eval Type: Other, not routine, done by local agency
Eval Notes: Robert de la Cruz, Center Manager Facility has not fully complied with Inspection Report issued on 9/30/19; HM violation upgraded to Class II.
Eval Division: Los Angeles County Fire Department
Eval Program: HMRRP
Eval Source: CERS

Eval General Type: Compliance Evaluation Inspection
Eval Date: 02-18-2016
Violations Found: Yes
Eval Type: Routine done by local agency
Eval Notes: Michael Burnley
Eval Division: Los Angeles County Fire Department
Eval Program: HMRRP
Eval Source: CERS

Eval General Type: Compliance Evaluation Inspection
Eval Date: 02-18-2016
Violations Found: Yes
Eval Type: Routine done by local agency
Eval Notes: Michael Burnley
Eval Division: Los Angeles County Fire Department
Eval Program: HW
Eval Source: CERS

Eval General Type: Other/Unknown
Eval Date: 03-01-2016
Violations Found: No
Eval Type: Other, not routine, done by local agency
Eval Notes: Not reported
Eval Division: Los Angeles County Fire Department
Eval Program: HMRRP
Eval Source: CERS

Eval General Type: Other/Unknown
Eval Date: 03-01-2016
Violations Found: No
Eval Type: Other, not routine, done by local agency
Eval Notes: Not reported
Eval Division: Los Angeles County Fire Department
Eval Program: HW
Eval Source: CERS

Eval General Type: Compliance Evaluation Inspection
Eval Date: 09-30-2019
Violations Found: Yes
Eval Type: Routine done by local agency
Eval Notes: Robert de la Cruz, Center Manager
Eval Division: Los Angeles County Fire Department
Eval Program: HMRRP
Eval Source: CERS

Map ID
Direction
Distance
Elevation

MAP FINDINGS

Site

Database(s)

EDR ID Number
EPA ID Number

CALIBER COLLISION CENTERS - WALNUT (Continued)

S126138173

Eval General Type: Compliance Evaluation Inspection
Eval Date: 09-30-2019
Violations Found: Yes
Eval Type: Routine done by local agency
Eval Notes: Robert de la Cruz, Center Manager
Eval Division: Los Angeles County Fire Department
Eval Program: HW
Eval Source: CERS

Affiliation:

Affiliation Type Desc: CUPA District
Entity Name: Los Angeles County Fire
Entity Title: Not reported
Affiliation Address: 5825 Rickenbacker Road
Affiliation City: Commerce
Affiliation State: CA
Affiliation Country: Not reported
Affiliation Zip: 90040-3027
Affiliation Phone: (323) 890-4000

Affiliation Type Desc: Identification Signer
Entity Name: Robert de la Cruz
Entity Title: Center Manager
Affiliation Address: Not reported
Affiliation City: Not reported
Affiliation State: Not reported
Affiliation Country: Not reported
Affiliation Zip: Not reported
Affiliation Phone: Not reported

Affiliation Type Desc: Legal Owner
Entity Name: CALIBER BODYWORKS INC
Entity Title: Not reported
Affiliation Address: 2941 Lake Vista,
Affiliation City: Lewisville
Affiliation State: TX
Affiliation Country: United States
Affiliation Zip: 75067
Affiliation Phone: (469) 948-9560

Affiliation Type Desc: Document Preparer
Entity Name: Ali Kahl
Entity Title: Not reported
Affiliation Address: Not reported
Affiliation City: Not reported
Affiliation State: Not reported
Affiliation Country: Not reported
Affiliation Zip: Not reported
Affiliation Phone: Not reported

Affiliation Type Desc: Facility Mailing Address
Entity Name: Mailing Address
Entity Title: Not reported
Affiliation Address: 20601 E VALLEY BLVD
Affiliation City: WALNUT
Affiliation State: CA
Affiliation Country: Not reported

Map ID
Direction
Distance
Elevation

MAP FINDINGS

Site

Database(s)

EDR ID Number
EPA ID Number

CALIBER COLLISION CENTERS - WALNUT (Continued)

S126138173

Affiliation Zip: 91789
Affiliation Phone: Not reported

Affiliation Type Desc: Environmental Contact
Entity Name: Christine Abad
Entity Title: Not reported
Affiliation Address: 2018 Roseville Rd
Affiliation City: Roseville
Affiliation State: CA
Affiliation Country: Not reported
Affiliation Zip: 95678
Affiliation Phone: Not reported

Affiliation Type Desc: Parent Corporation
Entity Name: Caliber Bodyworks, Inc. dba Caliber Collision Centers
Entity Title: Not reported
Affiliation Address: Not reported
Affiliation City: Not reported
Affiliation State: Not reported
Affiliation Country: Not reported
Affiliation Zip: Not reported
Affiliation Phone: Not reported

Affiliation Type Desc: Property Owner
Entity Name: Robert K. Vogel
Entity Title: Not reported
Affiliation Address: 300 Paseo Tesoro
Affiliation City: Walnut
Affiliation State: CA
Affiliation Country: United States
Affiliation Zip: 91789
Affiliation Phone: (909) 598-7065

Affiliation Type Desc: Operator
Entity Name: CALIBER COLLISION CENTER
Entity Title: Not reported
Affiliation Address: Not reported
Affiliation City: Not reported
Affiliation State: Not reported
Affiliation Country: Not reported
Affiliation Zip: Not reported
Affiliation Phone: (909) 598-1113

C30
Target
Property

CALIBER COLLISION CENTER
20601 VALLEY BLVD
WALNUT, CA 91789

RCRA NonGen / NLR

1024812756
CAL000301202

Site 8 of 11 in cluster C

Actual:
525 ft.

RCRA NonGen / NLR:
Date Form Received by Agency: 2005-12-07 00:00:00.0
Handler Name: CALIBER COLLISION CENTER
Handler Address: 20601 VALLEY BLVD
Handler City,State,Zip: WALNUT, CA 91789-2731
EPA ID: CAL000301202
Contact Name: SHARON LAWRENCE
Contact Address: 401 E CORPORATE DR STE 150

Map ID
Direction
Distance
Elevation

MAP FINDINGS

Site

Database(s)

EDR ID Number
EPA ID Number

CALIBER COLLISION CENTER (Continued)

1024812756

Contact City,State,Zip:	LEWISVILLE, TX 75057
Contact Telephone:	469-948-9630
Contact Fax:	972-906-7214
Contact Email:	SHARON.LAWRENCE@CALIBERCOLLISION.COM
Contact Title:	Not reported
EPA Region:	09
Land Type:	Not reported
Federal Waste Generator Description:	Not a generator, verified
Non-Notifier:	Not reported
Biennial Report Cycle:	Not reported
Accessibility:	Not reported
Active Site Indicator:	Handler Activities
State District Owner:	Not reported
State District:	Not reported
Mailing Address:	401 E CORPORATE DR STE 150
Mailing City,State,Zip:	LEWISVILLE, TX 75057-6449
Owner Name:	CALIBER COLIISION BODYWORKS INC
Owner Type:	Other
Operator Name:	SHARON LAWRENCE
Operator Type:	Other
Short-Term Generator Activity:	No
Importer Activity:	No
Mixed Waste Generator:	No
Transporter Activity:	No
Transfer Facility Activity:	No
Recycler Activity with Storage:	No
Small Quantity On-Site Burner Exemption:	No
Smelting Melting and Refining Furnace Exemption:	No
Underground Injection Control:	No
Off-Site Waste Receipt:	No
Universal Waste Indicator:	Yes
Universal Waste Destination Facility:	Yes
Federal Universal Waste:	No
Active Site Fed-Reg Treatment Storage and Disposal Facility:	Not reported
Active Site Converter Treatment storage and Disposal Facility:	Not reported
Active Site State-Reg Treatment Storage and Disposal Facility:	Not reported
Active Site State-Reg Handler:	---
Federal Facility Indicator:	Not reported
Hazardous Secondary Material Indicator:	N
Sub-Part K Indicator:	Not reported
Commercial TSD Indicator:	No
Treatment Storage and Disposal Type:	Not reported
2018 GPRA Permit Baseline:	Not on the Baseline
2018 GPRA Renewals Baseline:	Not on the Baseline
Permit Renewals Workload Universe:	Not reported
Permit Workload Universe:	Not reported
Permit Progress Universe:	Not reported
Post-Closure Workload Universe:	Not reported
Closure Workload Universe:	Not reported
202 GPRA Corrective Action Baseline:	No
Corrective Action Workload Universe:	No
Subject to Corrective Action Universe:	No
Non-TSDFs Where RCRA CA has Been Imposed Universe:	No
TSDFs Potentially Subject to CA Under 3004 (u)/(v) Universe:	No
TSDFs Only Subject to CA under Discretionary Auth Universe:	No
Corrective Action Priority Ranking:	No NCAPS ranking
Environmental Control Indicator:	No

Map ID
Direction
Distance
Elevation

MAP FINDINGS

Site

Database(s)

EDR ID Number
EPA ID Number

CALIBER COLLISION CENTER (Continued)

1024812756

Institutional Control Indicator:	No
Human Exposure Controls Indicator:	N/A
Groundwater Controls Indicator:	N/A
Operating TSDF Universe:	Not reported
Full Enforcement Universe:	Not reported
Significant Non-Complier Universe:	No
Unaddressed Significant Non-Complier Universe:	No
Addressed Significant Non-Complier Universe:	No
Significant Non-Complier With a Compliance Schedule Universe:	No
Financial Assurance Required:	Not reported
Handler Date of Last Change:	2018-09-05 20:27:49.0
Recognized Trader-Importer:	No
Recognized Trader-Exporter:	No
Importer of Spent Lead Acid Batteries:	No
Exporter of Spent Lead Acid Batteries:	No
Recycler Activity Without Storage:	No
Manifest Broker:	No
Sub-Part P Indicator:	No

Handler - Owner Operator:

Owner/Operator Indicator:	Owner
Owner/Operator Name:	CALIBER COLIISION BODYWORKS INC
Legal Status:	Other
Date Became Current:	Not reported
Date Ended Current:	Not reported
Owner/Operator Address:	401 E CORPORATE DR STE 150
Owner/Operator City,State,Zip:	LEWISVILLE, TX 75057-6449
Owner/Operator Telephone:	713-444-8606
Owner/Operator Telephone Ext:	Not reported
Owner/Operator Fax:	Not reported
Owner/Operator Email:	Not reported

Owner/Operator Indicator:	Operator
Owner/Operator Name:	SHARON LAWRENCE
Legal Status:	Other
Date Became Current:	Not reported
Date Ended Current:	Not reported
Owner/Operator Address:	401 E CORPORATE DR STE 150
Owner/Operator City,State,Zip:	LEWISVILLE, TX 75057
Owner/Operator Telephone:	469-948-9630
Owner/Operator Telephone Ext:	Not reported
Owner/Operator Fax:	Not reported
Owner/Operator Email:	Not reported

Historic Generators:

Receive Date:	2005-12-07 00:00:00.0
Handler Name:	CALIBER COLLISION CENTER
Federal Waste Generator Description:	Not a generator, verified
State District Owner:	Not reported
Large Quantity Handler of Universal Waste:	No
Recognized Trader Importer:	No
Recognized Trader Exporter:	No
Spent Lead Acid Battery Importer:	No
Spent Lead Acid Battery Exporter:	No
Current Record:	Yes

Map ID
Direction
Distance
Elevation

MAP FINDINGS

Site

Database(s)

EDR ID Number
EPA ID Number

CALIBER COLLISION CENTER (Continued)

1024812756

Non Storage Recycler Activity: Not reported
Electronic Manifest Broker: Not reported

List of NAICS Codes and Descriptions:

NAICS Code: 811121
NAICS Description: AUTOMOTIVE BODY, PAINT, AND INTERIOR REPAIR AND MAINTENANCE

Facility Has Received Notices of Violations:

Violations: No Violations Found

Evaluation Action Summary:

Evaluations: No Evaluations Found

**C31
Target
Property**

**CALIBER COLLISION CENTERS
20601 E VALLEY BLVD
WALNUT, CA 91789**

**HAZNET
HWTS**

**S113090992
N/A**

Site 9 of 11 in cluster C

**Actual:
525 ft.**

HAZNET:

Name: CALIBER COLLISION CENTERS
Address: 20601 E VALLEY BLVD
Address 2: Not reported
City,State,Zip: WALNUT, CA 91789
Contact: KATHY FREY
Telephone: 9498637230
Mailing Name: Not reported
Mailing Address: 17771 COWAN STE 100

Year: 2005
Gepaid: CAL000173023
TSD EPA ID: CAD008252405
CA Waste Code: 352 - Other organic solids
Disposal Method: H01 - Transfer Station
Tons: 0.15

Year: 2005
Gepaid: CAL000173023
TSD EPA ID: CAD008252405
CA Waste Code: 133 - Aqueous solution with total organic residues 10 percent or more
Disposal Method: R01 - Recycler
Tons: 1.70136

Year: 2004
Gepaid: CAL000173023
TSD EPA ID: CAD008252405
CA Waste Code: 352 - Other organic solids
Disposal Method: H01 - Transfer Station
Tons: 0.25

Year: 2004
Gepaid: CAL000173023
TSD EPA ID: CAD008252405
CA Waste Code: 133 - Aqueous solution with total organic residues 10 percent or more
Disposal Method: R01 - Recycler

Map ID
Direction
Distance
Elevation

MAP FINDINGS

Site

Database(s)

EDR ID Number
EPA ID Number

CALIBER COLLISION CENTERS (Continued)

S113090992

Tons:	0.56295
Year:	2004
Gepaid:	CAL000173023
TSD EPA ID:	CAD008252405
CA Waste Code:	214 - Unspecified solvent mixture
Disposal Method:	R01 - Recycler
Tons:	0.054
Year:	2003
Gepaid:	CAL000173023
TSD EPA ID:	CAD008252405
CA Waste Code:	133 - Aqueous solution with total organic residues 10 percent or more
Disposal Method:	R01 - Recycler
Tons:	0.24186
Year:	2003
Gepaid:	CAL000173023
TSD EPA ID:	CAD008252405
CA Waste Code:	352 - Other organic solids
Disposal Method:	H01 - Transfer Station
Tons:	0.175
Year:	2002
Gepaid:	CAL000173023
TSD EPA ID:	CAD008252405
CA Waste Code:	352 - Other organic solids
Disposal Method:	H01 - Transfer Station
Tons:	0.6
Year:	2002
Gepaid:	CAL000173023
TSD EPA ID:	CAD099452708
CA Waste Code:	221 - Waste oil and mixed oil
Disposal Method:	R01 - Recycler
Tons:	0.836
Year:	2000
Gepaid:	CAL000173023
TSD EPA ID:	TND000772186
CA Waste Code:	352 - Other organic solids
Disposal Method:	-
Tons:	0.4

[Click this hyperlink](#) while viewing on your computer to access additional CA HAZNET: detail in the EDR Site Report.

Additional Info:

Year:	2005
Gen EPA ID:	CAL000173023
Shipment Date:	20050909
Creation Date:	1/18/2006 10:22:44
Receipt Date:	20050909
Manifest ID:	24469949
Trans EPA ID:	CAD008252405

Map ID
Direction
Distance
Elevation

MAP FINDINGS

Site

Database(s)

EDR ID Number
EPA ID Number

CALIBER COLLISION CENTERS (Continued)

S113090992

Trans Name: PACIFIC COAST LACQUER
Trans 2 EPA ID: Not reported
Trans 2 Name: Not reported
TSDf EPA ID: CAD008252405
Trans Name: PACIFIC RESOURCE RECOVERY
TSDf Alt EPA ID: CAD008252405
TSDf Alt Name: Not reported
Waste Code Description: 133 - Aqueous solution with 10% or more total organic residues
RCRA Code: Not reported
Meth Code: R01 - Recycler
Quantity Tons: 0.22935
Waste Quantity: 55
Quantity Unit: G
Additional Code 1: Not reported
Additional Code 2: Not reported
Additional Code 3: Not reported
Additional Code 4: Not reported
Additional Code 5: Not reported

Shipment Date: 20050909
Creation Date: 1/18/2006 10:22:44
Receipt Date: 20050909
Manifest ID: 24469949
Trans EPA ID: CAD008252405
Trans Name: PACIFIC COAST LACQUER
Trans 2 EPA ID: Not reported
Trans 2 Name: Not reported
TSDf EPA ID: CAD008252405
Trans Name: PACIFIC RESOURCE RECOVERY
TSDf Alt EPA ID: CAD008252405
TSDf Alt Name: Not reported
Waste Code Description: 352 - Other organic solids
RCRA Code: D001
Meth Code: H01 - Transfer Station
Quantity Tons: 0.15
Waste Quantity: 300
Quantity Unit: P
Additional Code 1: Not reported
Additional Code 2: Not reported
Additional Code 3: Not reported
Additional Code 4: Not reported
Additional Code 5: Not reported

Shipment Date: 20050801
Creation Date: 10/27/2005 10:10:50
Receipt Date: 20050801
Manifest ID: 24110137
Trans EPA ID: CAD008252405
Trans Name: PACIFIC COAST LACQUER
Trans 2 EPA ID: Not reported
Trans 2 Name: Not reported
TSDf EPA ID: CAD008252405
Trans Name: PACIFIC RESOURCE RECOVERY
TSDf Alt EPA ID: CAD008252405
TSDf Alt Name: Not reported
Waste Code Description: 133 - Aqueous solution with 10% or more total organic residues
RCRA Code: Not reported

Map ID
Direction
Distance
Elevation

MAP FINDINGS

Site

Database(s)

EDR ID Number
EPA ID Number

CALIBER COLLISION CENTERS (Continued)

S113090992

Meth Code:	R01 - Recycler
Quantity Tons:	0.2085
Waste Quantity:	50
Quantity Unit:	G
Additional Code 1:	Not reported
Additional Code 2:	Not reported
Additional Code 3:	Not reported
Additional Code 4:	Not reported
Additional Code 5:	Not reported
Shipment Date:	20050510
Creation Date:	7/27/2005 10:48:47
Receipt Date:	20050510
Manifest ID:	24115984
Trans EPA ID:	CAD008252405
Trans Name:	PACIFIC COAST LACQUER
Trans 2 EPA ID:	Not reported
Trans 2 Name:	Not reported
TSDf EPA ID:	CAD008252405
Trans Name:	PACIFIC RESOURCE RECOVERY
TSDf Alt EPA ID:	CAD008252405
TSDf Alt Name:	Not reported
Waste Code Description:	133 - Aqueous solution with 10% or more total organic residues
RCRA Code:	NONE
Meth Code:	R01 - Recycler
Quantity Tons:	0.07506
Waste Quantity:	18
Quantity Unit:	G
Additional Code 1:	Not reported
Additional Code 2:	Not reported
Additional Code 3:	Not reported
Additional Code 4:	Not reported
Additional Code 5:	Not reported
Shipment Date:	20050510
Creation Date:	7/27/2005 10:48:47
Receipt Date:	20050510
Manifest ID:	24115984
Trans EPA ID:	CAD008252405
Trans Name:	PACIFIC COAST LACQUER
Trans 2 EPA ID:	Not reported
Trans 2 Name:	Not reported
TSDf EPA ID:	CAD008252405
Trans Name:	PACIFIC RESOURCE RECOVERY
TSDf Alt EPA ID:	CAD008252405
TSDf Alt Name:	Not reported
Waste Code Description:	133 - Aqueous solution with 10% or more total organic residues
RCRA Code:	NONE
Meth Code:	R01 - Recycler
Quantity Tons:	0.17514
Waste Quantity:	42
Quantity Unit:	G
Additional Code 1:	Not reported
Additional Code 2:	Not reported
Additional Code 3:	Not reported
Additional Code 4:	Not reported
Additional Code 5:	Not reported

Map ID
Direction
Distance
Elevation

MAP FINDINGS

Site

Database(s)

EDR ID Number
EPA ID Number

CALIBER COLLISION CENTERS (Continued)

S113090992

Shipment Date: 20050330
Creation Date: 7/21/2005 18:31:13
Receipt Date: 20050330
Manifest ID: 24109953
Trans EPA ID: CAD008252405
Trans Name: PACIFIC COAST LACQUER
Trans 2 EPA ID: Not reported
Trans 2 Name: Not reported
TSDF EPA ID: CAD008252405
Trans Name: PACIFIC RESOURCE RECOVERY
TSDF Alt EPA ID: CAD008252405
TSDF Alt Name: Not reported
Waste Code Description: 133 - Aqueous solution with 10% or more total organic residues
RCRA Code: NONE
Meth Code: R01 - Recycler
Quantity Tons: 1.01331
Waste Quantity: 243
Quantity Unit: G
Additional Code 1: Not reported
Additional Code 2: Not reported
Additional Code 3: Not reported
Additional Code 4: Not reported
Additional Code 5: Not reported

Additional Info:

Year: 2003
Gen EPA ID: CAL000173023

Shipment Date: 20031230
Creation Date: 8/19/2004 11:23:00
Receipt Date: 20031230
Manifest ID: 22939508
Trans EPA ID: CAD008252405
Trans Name: PACIFIC COAST LACQUER
Trans 2 EPA ID: Not reported
Trans 2 Name: Not reported
TSDF EPA ID: CAD008252405
Trans Name: PACIFIC RESOURCE RECOVERY
TSDF Alt EPA ID: CAD008252405
TSDF Alt Name: Not reported
Waste Code Description: 133 - Aqueous solution with 10% or more total organic residues
RCRA Code: Not reported
Meth Code: R01 - Recycler
Quantity Tons: 0.22935
Waste Quantity: 55
Quantity Unit: G
Additional Code 1: Not reported
Additional Code 2: Not reported
Additional Code 3: Not reported
Additional Code 4: Not reported
Additional Code 5: Not reported

Shipment Date: 20030929
Creation Date: 8/3/2004 15:02:31
Receipt Date: 20030929
Manifest ID: 22892313
Trans EPA ID: CAD008252405

Map ID
Direction
Distance
Elevation

MAP FINDINGS

Site

Database(s)

EDR ID Number
EPA ID Number

CALIBER COLLISION CENTERS (Continued)

S113090992

Trans Name:	PACIFIC COAST LACQUER
Trans 2 EPA ID:	Not reported
Trans 2 Name:	Not reported
TSDf EPA ID:	CAD008252405
Trans Name:	PACIFIC RESOURCE RECOVERY
TSDf Alt EPA ID:	CAD008252405
TSDf Alt Name:	Not reported
Waste Code Description:	352 - Other organic solids
RCRA Code:	D001
Meth Code:	H01 - Transfer Station
Quantity Tons:	0.075
Waste Quantity:	150
Quantity Unit:	P
Additional Code 1:	Not reported
Additional Code 2:	Not reported
Additional Code 3:	Not reported
Additional Code 4:	Not reported
Additional Code 5:	Not reported
Shipment Date:	20030324
Creation Date:	5/9/2007 18:30:21
Receipt Date:	20030324
Manifest ID:	22570690
Trans EPA ID:	CAD008252405
Trans Name:	Not reported
Trans 2 EPA ID:	Not reported
Trans 2 Name:	Not reported
TSDf EPA ID:	CAD008252405
Trans Name:	Not reported
TSDf Alt EPA ID:	CAD008252405
TSDf Alt Name:	Not reported
Waste Code Description:	352 - Other organic solids
RCRA Code:	D001
Meth Code:	H01 - Transfer Station
Quantity Tons:	0.1
Waste Quantity:	200
Quantity Unit:	P
Additional Code 1:	Not reported
Additional Code 2:	Not reported
Additional Code 3:	Not reported
Additional Code 4:	Not reported
Additional Code 5:	Not reported
Shipment Date:	20030207
Creation Date:	5/19/2003 18:32:02
Receipt Date:	20030207
Manifest ID:	22015342
Trans EPA ID:	CAD008252405
Trans Name:	Not reported
Trans 2 EPA ID:	Not reported
Trans 2 Name:	Not reported
TSDf EPA ID:	CAD008252405
Trans Name:	Not reported
TSDf Alt EPA ID:	CAD008252405
TSDf Alt Name:	Not reported
Waste Code Description:	133 - Aqueous solution with 10% or more total organic residues
RCRA Code:	Not reported

Map ID
Direction
Distance
Elevation

MAP FINDINGS

Site

Database(s)

EDR ID Number
EPA ID Number

CALIBER COLLISION CENTERS (Continued)

S113090992

Meth Code: R01 - Recycler
Quantity Tons: 0.01251
Waste Quantity: 3
Quantity Unit: G
Additional Code 1: Not reported
Additional Code 2: Not reported
Additional Code 3: Not reported
Additional Code 4: Not reported
Additional Code 5: Not reported

Additional Info:

Year: 2004
Gen EPA ID: CAL000173023

Shipment Date: 20041027
Creation Date: 1/10/2005 18:31:02
Receipt Date: 20041027
Manifest ID: 23862917
Trans EPA ID: CAD008252405
Trans Name: PACIFIC COAST LACQUER
Trans 2 EPA ID: Not reported
Trans 2 Name: Not reported
TSDF EPA ID: CAD008252405
Trans Name: PACIFIC RESOURCE RECOVERY
TSDF Alt EPA ID: CAD008252405
TSDF Alt Name: Not reported
Waste Code Description: 352 - Other organic solids
RCRA Code: D001
Meth Code: H01 - Transfer Station
Quantity Tons: 0.1
Waste Quantity: 200
Quantity Unit: P
Additional Code 1: Not reported
Additional Code 2: Not reported
Additional Code 3: Not reported
Additional Code 4: Not reported
Additional Code 5: Not reported

Shipment Date: 20041027
Creation Date: 1/10/2005 18:31:02
Receipt Date: 20041027
Manifest ID: 23862917
Trans EPA ID: CAD008252405
Trans Name: PACIFIC COAST LACQUER
Trans 2 EPA ID: Not reported
Trans 2 Name: Not reported
TSDF EPA ID: CAD008252405
Trans Name: PACIFIC RESOURCE RECOVERY
TSDF Alt EPA ID: CAD008252405
TSDF Alt Name: Not reported
Waste Code Description: 214 - Unspecified solvent mixture
RCRA Code: D001
Meth Code: R01 - Recycler
Quantity Tons: 0.054
Waste Quantity: 15
Quantity Unit: G
Additional Code 1: Not reported

Map ID
Direction
Distance
Elevation

MAP FINDINGS

Site

Database(s)

EDR ID Number
EPA ID Number

CALIBER COLLISION CENTERS (Continued)

S113090992

Additional Code 2:	Not reported
Additional Code 3:	Not reported
Additional Code 4:	Not reported
Additional Code 5:	Not reported
Shipment Date:	20040510
Creation Date:	10/15/2004 10:47:43
Receipt Date:	20040510
Manifest ID:	22944661
Trans EPA ID:	CAD008252405
Trans Name:	PACIFIC COAST LACQUER
Trans 2 EPA ID:	Not reported
Trans 2 Name:	Not reported
TSDf EPA ID:	CAD008252405
Trans Name:	PACIFIC RESOURCE RECOVERY
TSDf Alt EPA ID:	CAD008252405
TSDf Alt Name:	Not reported
Waste Code Description:	133 - Aqueous solution with 10% or more total organic residues
RCRA Code:	Not reported
Meth Code:	R01 - Recycler
Quantity Tons:	0.18765
Waste Quantity:	45
Quantity Unit:	G
Additional Code 1:	Not reported
Additional Code 2:	Not reported
Additional Code 3:	Not reported
Additional Code 4:	Not reported
Additional Code 5:	Not reported
Shipment Date:	20040402
Creation Date:	10/14/2004 15:19:37
Receipt Date:	20040402
Manifest ID:	22941555
Trans EPA ID:	CAD008252405
Trans Name:	PACIFIC COAST LACQUER
Trans 2 EPA ID:	Not reported
Trans 2 Name:	Not reported
TSDf EPA ID:	CAD008252405
Trans Name:	PACIFIC RESOURCE RECOVERY
TSDf Alt EPA ID:	CAD008252405
TSDf Alt Name:	Not reported
Waste Code Description:	133 - Aqueous solution with 10% or more total organic residues
RCRA Code:	Not reported
Meth Code:	R01 - Recycler
Quantity Tons:	0.3753
Waste Quantity:	90
Quantity Unit:	G
Additional Code 1:	Not reported
Additional Code 2:	Not reported
Additional Code 3:	Not reported
Additional Code 4:	Not reported
Additional Code 5:	Not reported
Shipment Date:	20040226
Creation Date:	8/23/2004 8:30:10
Receipt Date:	20040227
Manifest ID:	22946666

Map ID
Direction
Distance
Elevation

MAP FINDINGS

Site

Database(s)

EDR ID Number
EPA ID Number

CALIBER COLLISION CENTERS (Continued)

S113090992

Trans EPA ID: CAD008252405
Trans Name: PACIFIC COAST LACQUER
Trans 2 EPA ID: Not reported
Trans 2 Name: Not reported
TSDF EPA ID: CAD008252405
Trans Name: PACIFIC RESOURCE RECOVERY
TSDF Alt EPA ID: CAD008252405
TSDF Alt Name: Not reported
Waste Code Description: 352 - Other organic solids
RCRA Code: D001
Meth Code: H01 - Transfer Station
Quantity Tons: 0.15
Waste Quantity: 300
Quantity Unit: P
Additional Code 1: Not reported
Additional Code 2: Not reported
Additional Code 3: Not reported
Additional Code 4: Not reported
Additional Code 5: Not reported

Additional Info:

Year: 2002
Gen EPA ID: CAL000173023

Shipment Date: 20021030
Creation Date: 2/13/2003 18:31:35
Receipt Date: 20021030
Manifest ID: 21953830
Trans EPA ID: CAD008252405
Trans Name: Not reported
Trans 2 EPA ID: Not reported
Trans 2 Name: Not reported
TSDF EPA ID: CAD008252405
Trans Name: Not reported
TSDF Alt EPA ID: Not reported
TSDF Alt Name: Not reported
Waste Code Description: 352 - Other organic solids
RCRA Code: D001
Meth Code: H01 - Transfer Station
Quantity Tons: 0.125
Waste Quantity: 250
Quantity Unit: P
Additional Code 1: Not reported
Additional Code 2: Not reported
Additional Code 3: Not reported
Additional Code 4: Not reported
Additional Code 5: Not reported

Shipment Date: 20020808
Creation Date: 3/14/2003 18:31:30
Receipt Date: 20020808
Manifest ID: 21951982
Trans EPA ID: CAD008252405
Trans Name: Not reported
Trans 2 EPA ID: Not reported
Trans 2 Name: Not reported
TSDF EPA ID: CAD008252405

Map ID
Direction
Distance
Elevation

MAP FINDINGS

Site

Database(s)

EDR ID Number
EPA ID Number

CALIBER COLLISION CENTERS (Continued)

S113090992

Trans Name:	Not reported
TSDF Alt EPA ID:	Not reported
TSDF Alt Name:	Not reported
Waste Code Description:	352 - Other organic solids
RCRA Code:	D001
Meth Code:	H01 - Transfer Station
Quantity Tons:	0.125
Waste Quantity:	250
Quantity Unit:	P
Additional Code 1:	Not reported
Additional Code 2:	Not reported
Additional Code 3:	Not reported
Additional Code 4:	Not reported
Additional Code 5:	Not reported
Shipment Date:	20020520
Creation Date:	7/19/2002 15:57:28
Receipt Date:	20020520
Manifest ID:	21645317
Trans EPA ID:	CAD008252405
Trans Name:	Not reported
Trans 2 EPA ID:	Not reported
Trans 2 Name:	Not reported
TSDF EPA ID:	CAD008252405
Trans Name:	Not reported
TSDF Alt EPA ID:	Not reported
TSDF Alt Name:	Not reported
Waste Code Description:	352 - Other organic solids
RCRA Code:	D001
Meth Code:	H01 - Transfer Station
Quantity Tons:	0.15
Waste Quantity:	300
Quantity Unit:	P
Additional Code 1:	Not reported
Additional Code 2:	Not reported
Additional Code 3:	Not reported
Additional Code 4:	Not reported
Additional Code 5:	Not reported
Shipment Date:	20020308
Creation Date:	7/22/2002 18:31:22
Receipt Date:	20020311
Manifest ID:	21516532
Trans EPA ID:	CAD050099696
Trans Name:	Not reported
Trans 2 EPA ID:	Not reported
Trans 2 Name:	Not reported
TSDF EPA ID:	CAD099452708
Trans Name:	Not reported
TSDF Alt EPA ID:	Not reported
TSDF Alt Name:	Not reported
Waste Code Description:	221 - Waste oil and mixed oil
RCRA Code:	Not reported
Meth Code:	R01 - Recycler
Quantity Tons:	0.836
Waste Quantity:	220
Quantity Unit:	G

Map ID
Direction
Distance
Elevation

MAP FINDINGS

Site

Database(s)

EDR ID Number
EPA ID Number

CALIBER COLLISION CENTERS (Continued)

S113090992

Additional Code 1:	Not reported
Additional Code 2:	Not reported
Additional Code 3:	Not reported
Additional Code 4:	Not reported
Additional Code 5:	Not reported
Shipment Date:	20020226
Creation Date:	7/17/2002 18:32:08
Receipt Date:	20020226
Manifest ID:	21417949
Trans EPA ID:	CAD008252405
Trans Name:	Not reported
Trans 2 EPA ID:	Not reported
Trans 2 Name:	Not reported
TSDF EPA ID:	CAD008252405
Trans Name:	Not reported
TSDF Alt EPA ID:	Not reported
TSDF Alt Name:	Not reported
Waste Code Description:	352 - Other organic solids
RCRA Code:	D001
Meth Code:	H01 - Transfer Station
Quantity Tons:	0.15
Waste Quantity:	300
Quantity Unit:	P
Additional Code 1:	Not reported
Additional Code 2:	Not reported
Additional Code 3:	Not reported
Additional Code 4:	Not reported
Additional Code 5:	Not reported
Shipment Date:	20020102
Creation Date:	2/26/2002 0:00:00
Receipt Date:	20020102
Manifest ID:	21414836
Trans EPA ID:	CAD008252405
Trans Name:	Not reported
Trans 2 EPA ID:	Not reported
Trans 2 Name:	Not reported
TSDF EPA ID:	CAD008252405
Trans Name:	Not reported
TSDF Alt EPA ID:	CAD008252405
TSDF Alt Name:	Not reported
Waste Code Description:	352 - Other organic solids
RCRA Code:	D001
Meth Code:	H01 - Transfer Station
Quantity Tons:	0.05
Waste Quantity:	100
Quantity Unit:	P
Additional Code 1:	Not reported
Additional Code 2:	Not reported
Additional Code 3:	Not reported
Additional Code 4:	Not reported
Additional Code 5:	Not reported
Additional Info:	
Year:	2000
Gen EPA ID:	CAL000173023

Map ID
Direction
Distance
Elevation

MAP FINDINGS

Site

Database(s)

EDR ID Number
EPA ID Number

CALIBER COLLISION CENTERS (Continued)

S113090992

Shipment Date: 20000919
Creation Date: 3/6/2001 0:00:00
Receipt Date: 20001121
Manifest ID: 99835184
Trans EPA ID: CAD009661844
Trans Name: Not reported
Trans 2 EPA ID: CAR000002774
Trans 2 Name: Not reported
TSDF EPA ID: TND000772186
Trans Name: Not reported
TSDF Alt EPA ID: Not reported
TSDF Alt Name: Not reported
Waste Code Description: 352 - Other organic solids
RCRA Code: D001
Meth Code: - Not reported
Quantity Tons: 0.4
Waste Quantity: 800
Quantity Unit: P
Additional Code 1: Not reported
Additional Code 2: Not reported
Additional Code 3: Not reported
Additional Code 4: Not reported
Additional Code 5: Not reported

HWTS:

Name: CALIBER COLLISION CENTERS
Address: 20601 E VALLEY BLVD
Address 2: Not reported
City,State,Zip: WALNUT, CA 91789
EPA ID: CAL000173023
Inactive Date: 12/08/2005
Create Date: 11/02/1999
Last Act Date: 12/04/2006
Mailing Name: CALIBER COLLISION CENTERS
Mailing Address: 17771 COWAN STE 100
Mailing Address 2: Not reported
Mailing City,State,Zip: IRVINE, CA 926146044
Owner Name: D R LONG LTD
Owner Address: 17771 COWAN STE 100
Owner Address 2: Not reported
Owner City,State,Zip: IRVINE, CA 926146044
Contact Name: KATHY FREY
Contact Address: 17771 COWAN STE 100
Contact Address 2: Not reported
City,State,Zip: IRVINE, CA 926146044

NAICS:

EPA ID: CAL000173023
Create Date: 2003-10-23 13:13:52.000
NAICS Code: 811121
NAICS Description: Automotive Body, Paint, and Interior Repair and Maintenance
Issued EPA ID Date: 1999-11-02 00:00:00
Inactive Date: 2005-12-08 00:00:00
Facility Name: CALIBER COLLISION CENTERS
Facility Address: 20601 E VALLEY BLVD
Facility Address 2: Not reported
Facility City: WALNUT

Map ID
Direction
Distance
Elevation

MAP FINDINGS

Site

Database(s)

EDR ID Number
EPA ID Number

CALIBER COLLISION CENTERS (Continued)

S113090992

Facility County: Not reported
Facility State: CA
Facility Zip: 91789

C32
Target
Property

CALIBER COLLISION CENTER
20601 VALLEY BLVD
WALNUT, CA 91789

FINDS **1024679254**
ECHO **N/A**

Site 10 of 11 in cluster C

Actual:
525 ft.

FINDS:
Registry ID: 110070467648

Click Here:

Environmental Interest/Information System:

RCRAInfo is a national information system that supports the Resource Conservation and Recovery Act (RCRA) program through the tracking of events and activities related to facilities that generate, transport, and treat, store, or dispose of hazardous waste. RCRAInfo allows RCRA program staff to track the notification, permit, compliance, and corrective action activities required under RCRA.

[Click this hyperlink](#) while viewing on your computer to access additional FINDS: detail in the EDR Site Report.

ECHO:

Envid: 1024679254
Registry ID: 110070467648
DFR URL: <http://echo.epa.gov/detailed-facility-report?fid=110070467648>
Name: CALIBER COLLISION CENTER
Address: 20601 VALLEY BLVD
City,State,Zip: WALNUT, CA 91789

B33
WNW
< 1/8
0.016 mi.
82 ft.

VOGEL PROPERTIES INC
300 PASEO TESORO
WALNUT, CA 91789

UST **U004049137**
N/A

Site 6 of 11 in cluster B

Relative:
Higher
Actual:
526 ft.

UST:
Name: VOGEL PROPERTIES INC
Address: 300 PASEO TESORO
City,State,Zip: WALNUT, CA 91789
Facility ID: LACoFA0020347
Permitting Agency: Los Angeles County Fire Department
Latitude: 34.01369
Longitude: -117.8566

Map ID
Direction
Distance
Elevation

MAP FINDINGS

Site

Database(s)

EDR ID Number
EPA ID Number

B34
WNW
< 1/8
0.016 mi.
82 ft.
Site 7 of 11 in cluster B

SWEEPS UST
HIST UST
HAZNET
LOS ANGELES CO. HMS
HWTS
U001570754
N/A

Relative:
Higher

SWEEPS UST:

Actual:
526 ft.

Name: VOGEL PROPERTIES INC
Address: 300 PASEO TESORO
City: WALNUT
Status: Active
Comp Number: 13396
Number: 9
Board Of Equalization: Not reported
Referral Date: 06-30-89
Action Date: Not reported
Created Date: 06-30-89
Owner Tank Id: Not reported
SWRCB Tank Id: 19-000-013396-000001
Tank Status: A
Capacity: Not reported
Active Date: 06-30-89
Tank Use: UNKNOWN
STG: W
Content: Not reported
Number Of Tanks: 3

Name: VOGEL PROPERTIES INC
Address: 300 PASEO TESORO
City: WALNUT
Status: Active
Comp Number: 13396
Number: 9
Board Of Equalization: Not reported
Referral Date: 06-30-89
Action Date: Not reported
Created Date: 06-30-89
Owner Tank Id: Not reported
SWRCB Tank Id: 19-000-013396-000002
Tank Status: A
Capacity: Not reported
Active Date: 06-30-89
Tank Use: UNKNOWN
STG: W
Content: Not reported
Number Of Tanks: Not reported

Name: VOGEL PROPERTIES INC
Address: 300 PASEO TESORO
City: WALNUT
Status: Active
Comp Number: 13396
Number: 9
Board Of Equalization: Not reported
Referral Date: 06-30-89
Action Date: Not reported
Created Date: 06-30-89
Owner Tank Id: Not reported
SWRCB Tank Id: 19-000-013396-000003

Map ID
Direction
Distance
Elevation

MAP FINDINGS

Site

Database(s)

EDR ID Number
EPA ID Number

VOGEL PROPERTIES INC (Continued)

U001570754

Tank Status: A
Capacity: Not reported
Active Date: 06-30-89
Tank Use: UNKNOWN
STG: W
Content: Not reported
Number Of Tanks: Not reported

HIST UST:

Name: VOGEL PROPERTIES, INC.
Address: 300 PASEO TESORA
City,State,Zip: WALNUT, CA 91789
File Number: Not reported
URL: Not reported
Region: STATE
Facility ID: 00000004931
Facility Type: Other
Other Type: CONSTRUCTION
Contact Name: Not reported
Telephone: 7145987065
Owner Name: VOGEL PROPERTIES, INC
Owner Address: 300 PASEO TESORO
Owner City,St,Zip: WALNUT, CA 91789
Total Tanks: 0002

Tank Num: 001
Container Num: 1
Year Installed: 1979
Tank Capacity: 00004000
Tank Used for: PRODUCT
Type of Fuel: UNLEADED
Container Construction Thickness: Not reported
Leak Detection: Visual

Tank Num: 002
Container Num: 2
Year Installed: 1979
Tank Capacity: 00004000
Tank Used for: PRODUCT
Type of Fuel: DIESEL
Container Construction Thickness: X2
Leak Detection: Visual

HAZNET:

Name: VOGEL PROPERTIES INC
Address: 300 PASEO TESORO
Address 2: Not reported
City,State,Zip: WALNUT, CA 91789
Contact: TREVOR VARNER
Telephone: 9092962642
Mailing Name: Not reported
Mailing Address: 300 PASEO TESORO

Year: 2018
Gepaid: CAC002945798
TSD EPA ID: MXC130619001

Map ID
Direction
Distance
Elevation

MAP FINDINGS

Site

Database(s)

EDR ID Number
EPA ID Number

VOGEL PROPERTIES INC (Continued)

U001570754

CA Waste Code:	331 - Off-specification, aged or surplus organics
Disposal Method:	H020 - Solvents Recovery
Tons:	1.00630
Year:	2018
Gepaid:	CAC002945798
TSD EPA ID:	AZR000501510
CA Waste Code:	135 - Unspecified aqueous solution
Disposal Method:	H141 - Storage, Bulking, And/Or Transfer Off Site--No Treatment/Reovery (H010-H129) Or (H131-H135)
Tons:	0.23100
Year:	2018
Gepaid:	CAC002945798
TSD EPA ID:	AZR000506980
CA Waste Code:	352 - Other organic solids
Disposal Method:	-
Tons:	0.82480

LOS ANGELES CO. HMS:

Name:	VOGEL PROPERTIES INC
Address:	300 PASEO TESORO
City,State,Zip:	WALNUT, CA 917892725
Region:	LA
Permit Category:	T
Facility Id:	013119-013396
Facility Type:	0
Facility Status:	Permit
Area:	6L
Permit Number:	00005211T
Permit Status:	Permit

HWTS:

Name:	VOGEL PROPERTIES INC
Address:	300 PASEO TESORO
Address 2:	Not reported
City,State,Zip:	WALNUT, CA 91789
EPA ID:	CAC002945798
Inactive Date:	04/27/2018
Create Date:	01/25/2018
Last Act Date:	04/27/2018
Mailing Name:	Not reported
Mailing Address:	300 PASEO TESORO
Mailing Address 2:	Not reported
Mailing City,State,Zip:	WALNUT, CA 91789
Owner Name:	VOGEL PROPERTIES
Owner Address:	300 PASEO TESORO
Owner Address 2:	Not reported
Owner City,State,Zip:	WALNUT, CA 91789
Contact Name:	TREVOR VARNER
Contact Address:	300 PASEO TESORO
Contact Address 2:	Not reported
City,State,Zip:	WALNUT, CA 91789

Map ID
Direction
Distance
Elevation

MAP FINDINGS

Site

Database(s)

EDR ID Number
EPA ID Number

B35
WNW
< 1/8
0.016 mi.
82 ft.

VOGEL PROPERTIES INC
300 PASEO TESORO
WALNUT, CA 91789

Site 8 of 11 in cluster B

HIST UST
CERS TANKS
CA FID UST
EMI
CERS

S101619091
N/A

Relative:
Higher

Actual:
526 ft.

HIST UST:

Name: VOGEL PROPERTIES INC
Address: 300 PASEO TESORO
City,State,Zip: WALNUT, CA 91789
File Number: 000285B7
URL: <http://geotracker.waterboards.ca.gov/ustpdfs/pdf/000285B7.pdf>
Region: Not reported
Facility ID: Not reported
Facility Type: Not reported
Other Type: Not reported
Contact Name: Not reported
Telephone: Not reported
Owner Name: Not reported
Owner Address: Not reported
Owner City,St,Zip: Not reported
Total Tanks: Not reported

Tank Num: Not reported
Container Num: Not reported
Year Installed: Not reported
Tank Capacity: Not reported
Tank Used for: Not reported
Type of Fuel: Not reported
Container Construction Thickness: Not reported
Leak Detection: Not reported

[Click here for Geo Tracker PDF:](#)

CERS TANKS:

Name: VOGEL PROPERTIES INC
Address: 300 PASEO TESORO
City,State,Zip: WALNUT, CA 91789
Site ID: 83810
CERS ID: 10309048
CERS Description: Underground Storage Tank

CA FID UST:

Facility ID: 19005183
Regulated By: UTNKA
Regulated ID: 00004931
Cortese Code: Not reported
SIC Code: Not reported
Facility Phone: 8180000000
Mail To: Not reported
Mailing Address: 300 PASEO TESORO
Mailing Address 2: Not reported
Mailing City,St,Zip: WALNUT
Contact: Not reported
Contact Phone: Not reported
DUNS Number: Not reported
NPDES Number: Not reported
EPA ID: Not reported

Map ID
Direction
Distance
Elevation

MAP FINDINGS

Site

Database(s)

EDR ID Number
EPA ID Number

VOGEL PROPERTIES INC (Continued)

S101619091

Comments: Not reported
Status: Active

EMI:

Name: A.C. GOLF CLUB FINISHING CO
Address: 300 PASEO TESORO
City,State,Zip: WALNUT, CA
Year: 1987
County Code: 19
Air Basin: SC
Facility ID: 10298
Air District Name: SC
SIC Code: 3444
Air District Name: SOUTH COAST AQMD
Community Health Air Pollution Info System: Not reported
Consolidated Emission Reporting Rule: Not reported
Total Organic Hydrocarbon Gases Tons/Yr: 8
Reactive Organic Gases Tons/Yr: 5
Carbon Monoxide Emissions Tons/Yr: 0
NOX - Oxides of Nitrogen Tons/Yr: 0
SOX - Oxides of Sulphur Tons/Yr: 0
Particulate Matter Tons/Yr: 0
Part. Matter 10 Micrometers and Smlr Tons/Yr:0

CERS:

Name: VOGEL PROPERTIES INC
Address: 300 PASEO TESORO
City,State,Zip: WALNUT, CA 91789
Site ID: 83810
CERS ID: 10309048
CERS Description: Chemical Storage Facilities

Violations:

Site ID: 83810
Site Name: VOGEL PROPERTIES INC
Violation Date: 11-23-2016
Citation: HSC 6.7 25284.2 - California Health and Safety Code, Chapter 6.7, Section(s) 25284.2
Violation Description: Failure to test the spill bucket annually.
Violation Notes: Returned to compliance on 11/15/2017.
Violation Division: Los Angeles County Department of Public Works
Violation Program: UST
Violation Source: CERS

Site ID: 83810
Site Name: VOGEL PROPERTIES INC
Violation Date: 06-10-2020
Citation: 23 CCR 16 2712 - California Code of Regulations, Title 23, Chapter 16, Section(s) 2712
Violation Description: Failure to comply with any of the applicable requirements of the permit issued for the operation of the UST system.
Violation Notes: Returned to compliance on 08/26/2020. CERS; MC LATE (CONDUCTED 6/10/20, DUE IN APRIL);2019 MC TYPO FOR UDC SENSOR;6 DO INSP LATE;DO NOT CHECK UDC SENSOR ON RPT PRIOR TO FEB. SUBMIT CERS;SUBMIT MC-7DAYS;AWKNOW DUE BY APRIL 21;REVISE 2019 RPT; DONE;DO ACKNOW 30 DAY INSP LIMIT ON CALL;UDC SENSOR CHECKED FEB &ON
Violation Division: Los Angeles County Department of Public Works

Map ID
Direction
Distance
Elevation

MAP FINDINGS

Site

Database(s)

EDR ID Number
EPA ID Number

VOGEL PROPERTIES INC (Continued)

S101619091

Violation Program: UST
Violation Source: CERS

Site ID: 83810
Site Name: VOGEL PROPERTIES INC
Violation Date: 04-01-2019
Citation: HSC 6.7 25293 - California Health and Safety Code, Chapter 6.7, Section(s) 25293
Violation Description: Failure to maintain UST records in sufficient detail to enable the UPA to determine whether the UST systems are in compliance.
Violation Notes: Returned to compliance on 09/03/2019.
Violation Division: Los Angeles County Department of Public Works
Violation Program: UST
Violation Source: CERS

Site ID: 83810
Site Name: VOGEL PROPERTIES INC
Violation Date: 11-20-2017
Citation: 23 CCR 16 2641(h) - California Code of Regulations, Title 23, Chapter 16, Section(s) 2641(h)
Violation Description: Failure to have an approved UST Monitoring Plan.
Violation Notes: Returned to compliance on 08/28/2019.
Violation Division: Los Angeles County Department of Public Works
Violation Program: UST
Violation Source: CERS

Site ID: 83810
Site Name: VOGEL PROPERTIES INC
Violation Date: 11-23-2016
Citation: 23 CCR 16 2712 - California Code of Regulations, Title 23, Chapter 16, Section(s) 2712
Violation Description: Failure to comply with any of the applicable requirements of the permit issued for the operation of the UST system.
Violation Notes: Returned to compliance on 11/15/2017.
Violation Division: Los Angeles County Department of Public Works
Violation Program: UST
Violation Source: CERS

Site ID: 83810
Site Name: VOGEL PROPERTIES INC
Violation Date: 11-23-2016
Citation: 23 CCR 16 2715(i) - California Code of Regulations, Title 23, Chapter 16, Section(s) 2715(i)
Violation Description: Failure to have a properly qualified service technician test leak detection equipment as required every 12 months (vapor, pressure, hydrostatic (VPH) system, sensors, line-leak detectors (LLD), automatic tank gauge (ATG), etc.).
Violation Notes: Returned to compliance on 11/15/2017.
Violation Division: Los Angeles County Department of Public Works
Violation Program: UST
Violation Source: CERS

Site ID: 83810
Site Name: VOGEL PROPERTIES INC
Violation Date: 11-20-2017
Citation: 23 CCR 16 2712(i), 2632(d)(2), 2634(e), 2641(h) - California Code of Regulations, Title 23, Chapter 16, Section(s) 2712(i), 2632(d)(2),

Map ID
Direction
Distance
Elevation

MAP FINDINGS

Site

Database(s)

EDR ID Number
EPA ID Number

VOGEL PROPERTIES INC (Continued)

S101619091

2634(e), 2641(h)
Violation Description: Failure to submit a current UST Response Plan available on site.
Violation Notes: Returned to compliance on 08/28/2019.
Violation Division: Los Angeles County Department of Public Works
Violation Program: UST
Violation Source: CERS

Site ID: 83810
Site Name: VOGEL PROPERTIES INC
Violation Date: 06-10-2020
Citation: 23 CCR 16 2716(e) - California Code of Regulations, Title 23, Chapter 16, Section(s) 2716(e)
Violation Description: For designated operator (DO) monthly inspections conducted before October 1, 2018, failure to comply with one or more of the following requirements: Be performed by an ICC certified DO. Inspect monthly alarm history report, check that alarms are documented and responded to appropriately, and attach a copy. Inspect for the presence of liquid/debris in spill containers. Inspect for the presence of liquid/debris in under dispenser containment (UDC) and ensure that the monitoring equipment is positioned correctly. Inspect for liquid or debris in containment sumps where an alarm occurred with no service visit. Check that all testing and maintenance has been completed and documented. Verify that all facility employees have been trained in accordance with 23 CCR 2715(c). For designated operator (DO) 30 day inspections conducted on and after October 1, 2018, failure to conduct the designated UST operator visual inspection at least once every 30 days.
Violation Notes: Returned to compliance on 08/26/2020. CERS; MC LATE (CONDUCTED 6/10/20, DUE IN APRIL);2019 MC TYPO FOR UDC SENSOR;6 DO INSP LATE;DO NOT CHECK UDC SENSOR ON RPT PRIOR TO FEB. SUBMIT CERS;SUBMIT MC-7DAYS;AWKNOW DUE BY APRIL 21;REVISE 2019 RPT; DONE;DO ACKNOW 30 DAY INSP LIMIT ON CALL;UDC SENSOR CHECKED FEB &ON
Violation Division: Los Angeles County Department of Public Works
Violation Program: UST
Violation Source: CERS

Site ID: 83810
Site Name: VOGEL PROPERTIES INC
Violation Date: 11-17-2015
Citation: 23 CCR 16 2715(f) - California Code of Regulations, Title 23, Chapter 16, Section(s) 2715(f)
Violation Description: Failure to comply with one or more of the following: provide training to facility employee(s) responsible for proper operation and maintenance every 12 months and/or train new employee(s) who are responsible for proper operation and maintenance within 30-days of hire and/or to have at least one employee present during operating hours that has been trained in the proper operation and maintenance of the UST system.
Violation Notes: Not reported
Violation Division: Los Angeles County Department of Public Works
Violation Program: UST
Violation Source: CERS

Site ID: 83810
Site Name: VOGEL PROPERTIES INC
Violation Date: 11-23-2016
Citation: 23 CCR 16 2712(i) - California Code of Regulations, Title 23, Chapter

Map ID
Direction
Distance
Elevation

MAP FINDINGS

Site

Database(s)

EDR ID Number
EPA ID Number

VOGEL PROPERTIES INC (Continued)

S101619091

16, Section(s) 2712(i)
Violation Description: Failure to have a UST Monitoring Plan available on site.
Violation Notes: Returned to compliance on 11/15/2017.
Violation Division: Los Angeles County Department of Public Works
Violation Program: UST
Violation Source: CERS

Site ID: 83810
Site Name: VOGEL PROPERTIES INC
Violation Date: 11-17-2015
Citation: 23 CCR 16 2637 - California Code of Regulations, Title 23, Chapter 16, Section(s) 2637
Violation Description: Failure to comply with one or more of the following: conduct secondary containment testing, within six months of installation and every 36 months thereafter, conducted in accordance with proper practices, protocols, or test methods.
Violation Notes: Not reported
Violation Division: Los Angeles County Department of Public Works
Violation Program: UST
Violation Source: CERS

Site ID: 83810
Site Name: VOGEL PROPERTIES INC
Violation Date: 06-10-2020
Citation: 23 CCR 16 2716(f) - California Code of Regulations, Title 23, Chapter 16, Section(s) 2716(f)
Violation Description: "Failure to maintain on-site, or off-site at a readily available location if approved by the UPA, copies of Designated Operator inspection records as follows: Designated operator monthly inspection records for inspections performed before October 1, 2018 must be kept for 12 months from the month of inspection. For inspections performed on or after October 1, 2018, copies of the ""Designated Underground Storage Tank Operator Visual Inspection Report"" must be kept for 36 months from the month of inspection. "
Violation Notes: Returned to compliance on 08/26/2020. CERS; MC LATE (CONDUCTED 6/10/20, DUE IN APRIL);2019 MC TYPO FOR UDC SENSOR:6 DO INSP LATE;DO NOT CHECK UDC SENSOR ON RPT PRIOR TO FEB. SUBMIT CERS;SUBMIT MC-7DAYS;AWKNOW DUE BY APRIL 21;REVISE 2019 RPT; DONE:DO ACKNOW 30 DAY INSP LIMIT ON CALL;UDC SENSOR CHECKED FEB &ON
Violation Division: Los Angeles County Department of Public Works
Violation Program: UST
Violation Source: CERS

Site ID: 83810
Site Name: VOGEL PROPERTIES INC
Violation Date: 11-17-2015
Citation: 23 CCR 16 2638(f) - California Code of Regulations, Title 23, Chapter 16, Section(s) 2638(f)
Violation Description: Failure to properly affix tag/sticker on monitoring equipment being certified, repaired, or replaced.
Violation Notes: Not reported
Violation Division: Los Angeles County Department of Public Works
Violation Program: UST
Violation Source: CERS

Site ID: 83810
Site Name: VOGEL PROPERTIES INC

Map ID
Direction
Distance
Elevation

MAP FINDINGS

Site

Database(s)

EDR ID Number
EPA ID Number

VOGEL PROPERTIES INC (Continued)

S101619091

Violation Date: 11-23-2016
Citation: 23 CCR 16 2712(i) - California Code of Regulations, Title 23, Chapter 16, Section(s) 2712(i)
Violation Description: Failure to have a UST Response Plan available on site.
Violation Notes: Returned to compliance on 11/15/2017.
Violation Division: Los Angeles County Department of Public Works
Violation Program: UST
Violation Source: CERS

Site ID: 83810
Site Name: VOGEL PROPERTIES INC
Violation Date: 11-23-2016
Citation: 23 CCR 16 2712(f) - California Code of Regulations, Title 23, Chapter 16, Section(s) 2712(f)
Violation Description: Failure to implement the corrections specified in the inspection report within 30 calendar days of receiving an inspection report from either the CUPA or special inspector.
Violation Notes: Returned to compliance on 11/15/2017.
Violation Division: Los Angeles County Department of Public Works
Violation Program: UST
Violation Source: CERS

Site ID: 83810
Site Name: VOGEL PROPERTIES INC
Violation Date: 06-10-2020
Citation: 23 CCR 16 2641(h) - California Code of Regulations, Title 23, Chapter 16, Section(s) 2641(h)
Violation Description: Failure to have an approved UST Monitoring Plan.
Violation Notes: Returned to compliance on 08/26/2020. CERS; MC LATE (CONDUCTED 6/10/20, DUE IN APRIL);2019 MC TYPO FOR UDC SENSOR;6 DO INSP LATE;DO NOT CHECK UDC SENSOR ON RPT PRIOR TO FEB. SUBMIT CERS;SUBMIT MC-7DAYS;AWKNOW DUE BY APRIL 21;REVISE 2019 RPT; DONE:DO ACKNOW 30 DAY INSP LIMIT ON CALL;UDC SENSOR CHECKED FEB &ON
Violation Division: Los Angeles County Department of Public Works
Violation Program: UST
Violation Source: CERS

Site ID: 83810
Site Name: VOGEL PROPERTIES INC
Violation Date: 06-10-2020
Citation: 23 CCR 16 2641(h) - California Code of Regulations, Title 23, Chapter 16, Section(s) 2641(h)
Violation Description: Failure to have an approved UST Response Plan.
Violation Notes: Returned to compliance on 08/26/2020. CERS; MC LATE (CONDUCTED 6/10/20, DUE IN APRIL);2019 MC TYPO FOR UDC SENSOR;6 DO INSP LATE;DO NOT CHECK UDC SENSOR ON RPT PRIOR TO FEB. SUBMIT CERS;SUBMIT MC-7DAYS;AWKNOW DUE BY APRIL 21;REVISE 2019 RPT; DONE:DO ACKNOW 30 DAY INSP LIMIT ON CALL;UDC SENSOR CHECKED FEB &ON
Violation Division: Los Angeles County Department of Public Works
Violation Program: UST
Violation Source: CERS

Site ID: 83810
Site Name: VOGEL PROPERTIES INC
Violation Date: 11-23-2016
Citation: 23 CCR 6.7 25284, 25286 - California Code of Regulations, Title 23, Chapter 6.7, Section(s) 25284, 25286

Map ID
Direction
Distance
Elevation

MAP FINDINGS

Site

Database(s)

EDR ID Number
EPA ID Number

VOGEL PROPERTIES INC (Continued)

S101619091

Violation Description: Failure to submit a complete and accurate application for a permit to operate a UST, or for renewal of the permit.
Violation Notes: Returned to compliance on 11/15/2017.
Violation Division: Los Angeles County Department of Public Works
Violation Program: UST
Violation Source: CERS

Site ID: 83810
Site Name: VOGEL PROPERTIES INC
Violation Date: 06-10-2020
Citation: 23 CCR 16 2712(i), 2632(d)(2), 2634(e), 2641(h) - California Code of Regulations, Title 23, Chapter 16, Section(s) 2712(i), 2632(d)(2), 2634(e), 2641(h)

Violation Description: Failure to submit a current UST Response Plan available on site.
Violation Notes: Returned to compliance on 08/26/2020. CERS; MC LATE (CONDUCTED 6/10/20, DUE IN APRIL);2019 MC TYPO FOR UDC SENSOR;6 DO INSP LATE;DO NOT CHECK UDC SENSOR ON RPT PRIOR TO FEB. SUBMIT CERS;SUBMIT MC-7DAYS;AWKNOW DUE BY APRIL 21;REVISE 2019 RPT; DONE:DO ACKNOW 30 DAY INSP LIMIT ON CALL;UDC SENSOR CHECKED FEB &ON
Violation Division: Los Angeles County Department of Public Works
Violation Program: UST
Violation Source: CERS

Site ID: 83810
Site Name: VOGEL PROPERTIES INC
Violation Date: 11-17-2015
Citation: HSC 6.75 25299.30-25299.34 - California Health and Safety Code, Chapter 6.75, Section(s) 25299.30-25299.34

Violation Description: Failure to submit and maintain complete and current Certification of Financial Responsibility or other mechanism of financial assurance.
Violation Notes: Not reported
Violation Division: Los Angeles County Department of Public Works
Violation Program: UST
Violation Source: CERS

Site ID: 83810
Site Name: VOGEL PROPERTIES INC
Violation Date: 11-23-2016
Citation: 23 CCR 16 2641(h) - California Code of Regulations, Title 23, Chapter 16, Section(s) 2641(h)

Violation Description: Failure to have an approved UST Monitoring Plan.
Violation Notes: Returned to compliance on 11/15/2017.
Violation Division: Los Angeles County Department of Public Works
Violation Program: UST
Violation Source: CERS

Site ID: 83810
Site Name: VOGEL PROPERTIES INC
Violation Date: 04-01-2019
Citation: HSC 6.7 25284.2 - California Health and Safety Code, Chapter 6.7, Section(s) 25284.2

Violation Description: "Failure to meet one or more of the following requirements: Install or maintain a liquid-tight spill container. Have a minimum capacity of five gallons. Have a functional drain valve or other method for the removal of liquid from the spill container. Be resistant to galvanic corrosion. Perform a tightness test at installation, every 12 months thereafter, or within 30 days after a repair to the spill container.

Map ID
Direction
Distance
Elevation

MAP FINDINGS

Site

Database(s)

EDR ID Number
EPA ID Number

VOGEL PROPERTIES INC (Continued)

S101619091

Tested using applicable manufacturer guidelines, industry codes, engineering standards, or a method approved by a professional engineer. Tested by a certified UST service technician. Maintain records of spill containment testing for 36 months. "

Violation Notes: Returned to compliance on 09/03/2019.
Violation Division: Los Angeles County Department of Public Works
Violation Program: UST
Violation Source: CERS

Site ID: 83810
Site Name: VOGEL PROPERTIES INC
Violation Date: 11-17-2015
Citation: 23 CCR 16 2638 - California Code of Regulations, Title 23, Chapter 16, Section(s) 2638
Violation Description: Failure to test leak detection equipment as required every 12 months (VPH, sensor, LLD, ATG, etc.) and/or submit monitoring system certification to the CUPA within 30 days of completion of the test

Violation Notes: Not reported
Violation Division: Los Angeles County Department of Public Works
Violation Program: UST
Violation Source: CERS

Site ID: 83810
Site Name: VOGEL PROPERTIES INC
Violation Date: 04-01-2019
Citation: 23 CCR 16 2715(f) - California Code of Regulations, Title 23, Chapter 16, Section(s) 2715(f)
Violation Description: Failure to have a properly qualified service technician test leak detection equipment as required every 12 months (vapor, pressure, hydrostatic (VPH) system, sensors, line-leak detectors (LLD), automatic tank gauge (ATG), etc.).

Violation Notes: Returned to compliance on 09/03/2019.
Violation Division: Los Angeles County Department of Public Works
Violation Program: UST
Violation Source: CERS

Site ID: 83810
Site Name: VOGEL PROPERTIES INC
Violation Date: 04-01-2019
Citation: 23 CCR 16 2712 - California Code of Regulations, Title 23, Chapter 16, Section(s) 2712
Violation Description: Failure to comply with any of the applicable requirements of the permit issued for the operation of the UST system.

Violation Notes: Returned to compliance on 09/03/2019.
Violation Division: Los Angeles County Department of Public Works
Violation Program: UST
Violation Source: CERS

Site ID: 83810
Site Name: VOGEL PROPERTIES INC
Violation Date: 11-20-2017
Citation: 23 CCR 16 2712(i) - California Code of Regulations, Title 23, Chapter 16, Section(s) 2712(i)
Violation Description: Failure to have current UST Monitoring Plan available on site.

Violation Notes: Returned to compliance on 08/28/2019.
Violation Division: Los Angeles County Department of Public Works
Violation Program: UST

Map ID
Direction
Distance
Elevation

MAP FINDINGS

Site

Database(s)

EDR ID Number
EPA ID Number

VOGEL PROPERTIES INC (Continued)

S101619091

Violation Source: CERS

Site ID: 83810
Site Name: VOGEL PROPERTIES INC
Violation Date: 03-18-2016
Citation: HSC 6.95 25508(d) - California Health and Safety Code, Chapter 6.95, Section(s) 25508(d)
Violation Description: Failure to complete and/or electronically submit a business plan when storing/handling a hazardous material at or above reportable quantities.
Violation Notes: Returned to compliance on 04/05/2016. Log onto the California Environmental Reporting System (CERS) to correct the deficiencies in the submittals. Observed the following corrections required; 1. On the section for HAZARDOUS MATERIALS INVENTORY, update the entry for propane to show 16 gal maximum daily amount, add the entries for diesel (2,000 gal) and gasoline (3,000 gal), 2. Revise and resubmit the site map to include all the required components; including the locations of the gasoline and diesel tanks, fire extinguishers, etc, see sample map, 3. Complete and upload the CONTINGENCY PLAN TEMPLATE, 4. Complete the section for EMPLOYEE TRAINING PLAN.
Violation Division: Los Angeles County Fire Department
Violation Program: HMRRP
Violation Source: CERS

Site ID: 83810
Site Name: VOGEL PROPERTIES INC
Violation Date: 11-17-2015
Citation: 23 CCR 16 2715(a) - California Code of Regulations, Title 23, Chapter 16, Section(s) 2715(a)
Violation Description: The owner/operator has failed to designate an UST operator or to inform the CUPA or any change in the designated UST operator(s) within 30 days after a change.
Violation Notes: Not reported
Violation Division: Los Angeles County Department of Public Works
Violation Program: UST
Violation Source: CERS

Site ID: 83810
Site Name: VOGEL PROPERTIES INC
Violation Date: 04-01-2019
Citation: 23 CCR 16 2641(j) - California Code of Regulations, Title 23, Chapter 16, Section(s) 2641(j)
Violation Description: Failure of the leak detection equipment to be installed, calibrated, operated, and/or maintained properly.
Violation Notes: Returned to compliance on 09/03/2019.
Violation Division: Los Angeles County Department of Public Works
Violation Program: UST
Violation Source: CERS

Site ID: 83810
Site Name: VOGEL PROPERTIES INC
Violation Date: 11-23-2016
Citation: 23 CCR 16 2637(e) - California Code of Regulations, Title 23, Chapter 16, Section(s) 2637(e)
Violation Description: Failure to submit a copy of the secondary containment test results to the CUPA within 30 days after the test.
Violation Notes: Returned to compliance on 11/15/2017.

Map ID
Direction
Distance
Elevation

MAP FINDINGS

Site

Database(s)

EDR ID Number
EPA ID Number

VOGEL PROPERTIES INC (Continued)

S101619091

Violation Division: Los Angeles County Department of Public Works
Violation Program: UST
Violation Source: CERS

Site ID: 83810
Site Name: VOGEL PROPERTIES INC
Violation Date: 04-01-2019
Citation: 23 CCR 16 2712(b)(1)(F) - California Code of Regulations, Title 23, Chapter 16, Section(s) 2712(b)(1)(F)
Violation Description: "Failure to conduct secondary containment testing, or one or more of the following requirements: Perform the test of the secondary containment system upon installation, within six months of installation and every 36 months thereafter. Perform the test of a secondary containment component within 30 days of a repair or discontinuing vacuum, pressure or hydrostatic monitoring. Use a procedure that demonstrates the system works as well as at installation. Use applicable manufacturer guidelines, industry codes, engineering standard, or professional engineer approval. Performed by a certified service technician. Maintain records of secondary containment testing for 36 months."
Violation Notes: Returned to compliance on 09/03/2019.
Violation Division: Los Angeles County Department of Public Works
Violation Program: UST
Violation Source: CERS

Site ID: 83810
Site Name: VOGEL PROPERTIES INC
Violation Date: 04-01-2019
Citation: HSC 6.7 25290.1(c),25290.2(c),25291(a)(2),2529.1(e) - California Health and Safety Code, Chapter 6.7, Section(s) 25290.1(c),25290.2(c),25291(a)(2),2529.1(e)
Violation Description: Failure to maintain secondary containment (e.g., failure of secondary containment testing).
Violation Notes: Returned to compliance on 09/03/2019.
Violation Division: Los Angeles County Department of Public Works
Violation Program: UST
Violation Source: CERS

Site ID: 83810
Site Name: VOGEL PROPERTIES INC
Violation Date: 11-20-2017
Citation: 23 CCR 16 2641(h) - California Code of Regulations, Title 23, Chapter 16, Section(s) 2641(h)
Violation Description: Failure to have an approved UST Response Plan.
Violation Notes: Returned to compliance on 08/28/2019.
Violation Division: Los Angeles County Department of Public Works
Violation Program: UST
Violation Source: CERS

Site ID: 83810
Site Name: VOGEL PROPERTIES INC
Violation Date: 11-20-2017
Citation: HSC 6.75 25299.30-25299.34 - California Health and Safety Code, Chapter 6.75, Section(s) 25299.30-25299.34
Violation Description: Failure to submit and maintain complete and current Certification of Financial Responsibility or other mechanism of financial assurance.
Violation Notes: Returned to compliance on 08/28/2019.

Map ID
Direction
Distance
Elevation

MAP FINDINGS

Site

Database(s)

EDR ID Number
EPA ID Number

VOGEL PROPERTIES INC (Continued)

S101619091

Violation Division: Los Angeles County Department of Public Works
Violation Program: UST
Violation Source: CERS

Site ID: 83810
Site Name: VOGEL PROPERTIES INC
Violation Date: 10-02-2019
Citation: HSC 6.95 25508.1(a)-(f) - California Health and Safety Code, Chapter 6.95, Section(s) 25508.1(a)-(f)
Violation Description: Failure to electronically update business plan within 30 days of any one of the following events: A 100 percent or more increase in the quantity of a previously disclosed material. Any handling of a previously undisclosed hazardous materials at or above reportable quantities. A change of business address, business ownership, or business name. A substantial change in the handler's operations that requires modification to any portion of the business plan.
Violation Notes: Returned to compliance on 11/07/2019. OBSERVATION: The business failed to update business plan within 30 days when one of the following occurs: a 100 percent or more increase in the quantity of a previously disclosed material; any handling of a previously undisclosed hazardous material; a change of business address, business ownership, or business name; or a substantial change in the handler's operations that requires modification to any portion of the business plan.
CORRECTIVE ACTION: Update all submittal elements (Inventory and Site Map) affected by the change (storage of 58 gallons of diesel fuel in an aboveground tank for an emergency generator and two 10-gal propane cylinders for forklift operation) and electronically submit the update within 30 days.

Violation Division: Los Angeles County Fire Department
Violation Program: HMRRP
Violation Source: CERS

Site ID: 83810
Site Name: VOGEL PROPERTIES INC
Violation Date: 04-01-2019
Citation: 23 CCR 16 2712(f) - California Code of Regulations, Title 23, Chapter 16, Section(s) 2712(f)
Violation Description: Failure to implement the corrections specified in the inspection report within 30 days of receiving an inspection report from either the UPA or special inspector.
Violation Notes: Returned to compliance on 09/03/2019.

Violation Division: Los Angeles County Department of Public Works
Violation Program: UST
Violation Source: CERS

Site ID: 83810
Site Name: VOGEL PROPERTIES INC
Violation Date: 04-01-2019
Citation: 23 CCR 16 2712(b)(1)(G) - California Code of Regulations, Title 23, Chapter 16, Section(s) 2712(b)(1)(G)
Violation Description: Failure to comply with one or more of the following overflow prevention equipment requirements: Alert the transfer operator when the tank is 90 percent full by restricting the flow into the tank or triggering an audible and visual alarm; or Restrict delivery of flow to the tank at least 30 minutes before the tank overfills, provided the restriction occurs when the tank is filled to no more than 95 percent of capacity; and activate an audible alarm at least five

Map ID
Direction
Distance
Elevation

MAP FINDINGS

Site

Database(s)

EDR ID Number
EPA ID Number

VOGEL PROPERTIES INC (Continued)

S101619091

minutes before the tank overfills; or Provide positive shut-off of flow to the tank when the tank is filled to no more than 95 percent of capacity; or Provide positive shut-off of flow to the tank so that none of the fittings located on the top of the tank are exposed to product due to overfilling. Install/retrofit overfill prevention equipment that does not use flow restrictors on vent piping to meet overfill prevention equipment requirements when the overfill prevention equipment is installed, repaired, or replaced on and after October 1, - 2018. For USTs installed before October 1, 2018, perform an inspection by October 13, 2018 and every 36 months thereafter. For USTs installed on and after October- 1, - 2018, perform an inspection at installation and every 36 months thereafter. Inspected within 30 days after a repair to the overfill prevention equipment. Inspected using an applicable manufacturer guidelines, industry codes, engineering standards, or a method approved by a professional engineer. Inspected by a certified UST service technician. Maintain records of overfill prevention equipment inspection for 36 months.

Violation Notes: Returned to compliance on 09/03/2019.
Violation Division: Los Angeles County Department of Public Works
Violation Program: UST
Violation Source: CERS

Site ID: 83810
Site Name: VOGEL PROPERTIES INC
Violation Date: 11-23-2016
Citation: HSC 6.75 25299.30-25299.34 - California Health and Safety Code, Chapter 6.75, Section(s) 25299.30-25299.34

Violation Description: Failure to submit and maintain complete and current Certification of Financial Responsibility or other mechanism of financial assurance.

Violation Notes: Returned to compliance on 11/15/2017.
Violation Division: Los Angeles County Department of Public Works
Violation Program: UST
Violation Source: CERS

Site ID: 83810
Site Name: VOGEL PROPERTIES INC
Violation Date: 11-23-2016
Citation: 23 CCR 16 2632(d)(1)(C), 2641(h), 2711(a)(8) - California Code of Regulations, Title 23, Chapter 16, Section(s) 2632(d)(1)(C), 2641(h), 2711(a)(8)

Violation Description: Failure to submit or update a plot plan.

Violation Notes: Returned to compliance on 11/15/2017.
Violation Division: Los Angeles County Department of Public Works
Violation Program: UST
Violation Source: CERS

Site ID: 83810
Site Name: VOGEL PROPERTIES INC
Violation Date: 06-10-2020
Citation: HSC 6.75 25299.30-25299.34 - California Health and Safety Code, Chapter 6.75, Section(s) 25299.30-25299.34

Violation Description: Failure to submit and maintain complete and current Certification of Financial Responsibility or other mechanism of financial assurance.

Violation Notes: Returned to compliance on 08/26/2020. CERS; MC LATE (CONDUCTED 6/10/20, DUE IN APRIL);2019 MC TYPO FOR UDC SENSOR;6 DO INSP LATE;DO NOT CHECK UDC SENSOR ON RPT PRIOR TO FEB. SUBMIT CERS;SUBMIT MC-7DAYS;AWKNOW DUE BY APRIL 21;REVISE 2019 RPT; DONE:DO ACKNOW 30 DAY

Map ID
Direction
Distance
Elevation

MAP FINDINGS

Site

Database(s)

EDR ID Number
EPA ID Number

VOGEL PROPERTIES INC (Continued)

S101619091

Violation Division: INSP LIMIT ON CALL;UDC SENSOR CHECKED FEB &ON
Violation Program: Los Angeles County Department of Public Works
Violation Source: UST
CERS

Site ID: 83810
Site Name: VOGEL PROPERTIES INC
Violation Date: 11-17-2015
Citation: HSC 6.7 25286(a) - California Health and Safety Code, Chapter 6.7, Section(s) 25286(a)
Violation Description: Failure to submit an complete and accurate application for a permit to operate an underground storage tank, or for renewal of the permit.
Violation Notes: Not reported
Violation Division: Los Angeles County Department of Public Works
Violation Program: UST
Violation Source: CERS

Site ID: 83810
Site Name: VOGEL PROPERTIES INC
Violation Date: 11-17-2015
Citation: 23 CCR 16 2711(a)(8) - California Code of Regulations, Title 23, Chapter 16, Section(s) 2711(a)(8)
Violation Description: Failure to submit, obtain approval, or maintain a complete/accurate plot plan.
Violation Notes: Not reported
Violation Division: Los Angeles County Department of Public Works
Violation Program: UST
Violation Source: CERS

Site ID: 83810
Site Name: VOGEL PROPERTIES INC
Violation Date: 11-17-2015
Citation: 23 CCR 16 2712(i) - California Code of Regulations, Title 23, Chapter 16, Section(s) 2712(i)
Violation Description: Failure to maintain on site an approved monitoring plan.
Violation Notes: Not reported
Violation Division: Los Angeles County Department of Public Works
Violation Program: UST
Violation Source: CERS

Site ID: 83810
Site Name: VOGEL PROPERTIES INC
Violation Date: 04-01-2019
Citation: 23 CCR 16 2716(f) - California Code of Regulations, Title 23, Chapter 16, Section(s) 2716(f)
Violation Description: "Failure to maintain on-site, or off-site at a readily available location if approved by the UPA, copies of Designated Operator inspection records as follows: Designated operator monthly inspection records for inspections performed before October 1, 2018 must be kept for 12 months from the month of inspection. For inspections performed on or after October 1, 2018, copies of the ""Designated Underground Storage Tank Operator Visual Inspection Report"" must be kept for 36 months from the month of inspection. "
Violation Notes: Returned to compliance on 09/03/2019.
Violation Division: Los Angeles County Department of Public Works
Violation Program: UST
Violation Source: CERS

Map ID
Direction
Distance
Elevation

MAP FINDINGS

Site

Database(s)

EDR ID Number
EPA ID Number

VOGEL PROPERTIES INC (Continued)

S101619091

Site ID: 83810
Site Name: VOGEL PROPERTIES INC
Violation Date: 11-17-2015
Citation: 23 CCR 16 2715 - California Code of Regulations, Title 23, Chapter 16, Section(s) 2715
Violation Description: The owner/operator has failed to comply with one or more of the following: to maintain a copy of the designated operator monthly inspections for the last 12 months and/or maintain a list of trained employees on-site or off-site at a readily available location, if approved by the CUPA.
Violation Notes: Not reported
Violation Division: Los Angeles County Department of Public Works
Violation Program: UST
Violation Source: CERS

Site ID: 83810
Site Name: VOGEL PROPERTIES INC
Violation Date: 04-01-2019
Citation: HSC 6.7 25284, 25286 - California Health and Safety Code, Chapter 6.7, Section(s) 25284, 25286
Violation Description: Failure to submit a complete and accurate application for a permit to operate a UST, or for renewal of the permit.
Violation Notes: Returned to compliance on 09/03/2019.
Violation Division: Los Angeles County Department of Public Works
Violation Program: UST
Violation Source: CERS

Site ID: 83810
Site Name: VOGEL PROPERTIES INC
Violation Date: 04-01-2019
Citation: 23 CCR 16 2715(c)(4) - California Code of Regulations, Title 23, Chapter 16, Section(s) 2715(c)(4)
Violation Description: Failure to maintain a list of employees trained by the designated operator on-site or off-site at a readily available location, if approved by the UPA. For training that occurs on or after October 1, 2018, failure to maintain a copy of the "Facility Employee Training Certificate" on-site or off-site at a readily available location, if approved by the UPA.
Violation Notes: Returned to compliance on 09/03/2019.
Violation Division: Los Angeles County Department of Public Works
Violation Program: UST
Violation Source: CERS

Site ID: 83810
Site Name: VOGEL PROPERTIES INC
Violation Date: 06-10-2020
Citation: HSC 6.7 25284.2 - California Health and Safety Code, Chapter 6.7, Section(s) 25284.2
Violation Description: "Failure to meet one or more of the following requirements: Install or maintain a liquid-tight spill container. Have a minimum capacity of five gallons. Have a functional drain valve or other method for the removal of liquid from the spill container. Be resistant to galvanic corrosion. Perform a tightness test at installation, every 12 months thereafter, or within 30 days after a repair to the spill container. Tested using applicable manufacturer guidelines, industry codes, engineering standards, or a method approved by a professional engineer. Tested by a certified UST service technician. Maintain

Map ID
Direction
Distance
Elevation

MAP FINDINGS

Site

Database(s)

EDR ID Number
EPA ID Number

VOGEL PROPERTIES INC (Continued)

S101619091

Violation Notes: records of spill containment testing for 36 months. "
Returned to compliance on 08/26/2020. CERS; MC LATE (CONDUCTED
6/10/20, DUE IN APRIL);2019 MC TYPO FOR UDC SENSOR;6 DO INSP LATE;DO
NOT CHECK UDC SENSOR ON RPT PRIOR TO FEB. SUBMIT CERS;SUBMIT
MC-7DAYS;AWKNOW DUE BY APRIL 21;REVISE 2019 RPT; DONE:DO ACKNOW 30 DAY
INSP LIMIT ON CALL;UDC SENSOR CHECKED FEB &ON

Violation Division: Los Angeles County Department of Public Works
Violation Program: UST
Violation Source: CERS

Site ID: 83810
Site Name: VOGEL PROPERTIES INC
Violation Date: 11-23-2016
Citation: 23 CCR 16 2638(d) - California Code of Regulations, Title 23, Chapter
16, Section(s) 2638(d)

Violation Description: Failure to submit the Annual Monitoring System Certification Form to
the CUPA within 30 days of completion of the test.

Violation Notes: Returned to compliance on 11/15/2017.
Violation Division: Los Angeles County Department of Public Works
Violation Program: UST
Violation Source: CERS

Site ID: 83810
Site Name: VOGEL PROPERTIES INC
Violation Date: 11-23-2016
Citation: 23 CCR 16 2641(h) - California Code of Regulations, Title 23, Chapter
16, Section(s) 2641(h)

Violation Description: Failure to have an approved UST Response Plan.

Violation Notes: Returned to compliance on 11/15/2017.
Violation Division: Los Angeles County Department of Public Works
Violation Program: UST
Violation Source: CERS

Site ID: 83810
Site Name: VOGEL PROPERTIES INC
Violation Date: 06-10-2020
Citation: 23 CCR 16 2715(f) - California Code of Regulations, Title 23, Chapter
16, Section(s) 2715(f)

Violation Description: Failure to have a properly qualified service technician test leak
detection equipment as required every 12 months (vapor, pressure,
hydrostatic (VPH) system, sensors, line-leak detectors (LLD),
automatic tank gauge (ATG), etc.).

Violation Notes: Returned to compliance on 08/26/2020. CERS; MC LATE (CONDUCTED
6/10/20, DUE IN APRIL);2019 MC TYPO FOR UDC SENSOR;6 DO INSP LATE;DO
NOT CHECK UDC SENSOR ON RPT PRIOR TO FEB. SUBMIT CERS;SUBMIT
MC-7DAYS;AWKNOW DUE BY APRIL 21;REVISE 2019 RPT; DONE:DO ACKNOW 30 DAY
INSP LIMIT ON CALL;UDC SENSOR CHECKED FEB &ON

Violation Division: Los Angeles County Department of Public Works
Violation Program: UST
Violation Source: CERS

Site ID: 83810
Site Name: VOGEL PROPERTIES INC
Violation Date: 11-17-2015
Citation: HSC 6.7 25284.2 - California Health and Safety Code, Chapter 6.7,
Section(s) 25284.2

Violation Description: Failure to test the spill bucket annually.

Map ID
Direction
Distance
Elevation

MAP FINDINGS

Site

Database(s)

EDR ID Number
EPA ID Number

VOGEL PROPERTIES INC (Continued)

S101619091

Violation Notes:	Not reported
Violation Division:	Los Angeles County Department of Public Works
Violation Program:	UST
Violation Source:	CERS
Site ID:	83810
Site Name:	VOGEL PROPERTIES INC
Violation Date:	04-01-2019
Citation:	23 CCR 16 2641(h) - California Code of Regulations, Title 23, Chapter 16, Section(s) 2641(h)
Violation Description:	Failure to have an approved UST Monitoring Plan.
Violation Notes:	Returned to compliance on 09/03/2019.
Violation Division:	Los Angeles County Department of Public Works
Violation Program:	UST
Violation Source:	CERS
Site ID:	83810
Site Name:	VOGEL PROPERTIES INC
Violation Date:	06-10-2020
Citation:	HSC 6.7 25284, 25286 - California Health and Safety Code, Chapter 6.7, Section(s) 25284, 25286
Violation Description:	Failure to submit a complete and accurate application for a permit to operate a UST, or for renewal of the permit.
Violation Notes:	Returned to compliance on 08/26/2020. CERS; MC LATE (CONDUCTED 6/10/20, DUE IN APRIL);2019 MC TYPO FOR UDC SENSOR;6 DO INSP LATE;DO NOT CHECK UDC SENSOR ON RPT PRIOR TO FEB. SUBMIT CERS;SUBMIT MC-7DAYS;AWKNOW DUE BY APRIL 21;REVISE 2019 RPT; DONE:DO ACKNOW 30 DAY INSP LIMIT ON CALL;UDC SENSOR CHECKED FEB &ON
Violation Division:	Los Angeles County Department of Public Works
Violation Program:	UST
Violation Source:	CERS
Site ID:	83810
Site Name:	VOGEL PROPERTIES INC
Violation Date:	04-01-2019
Citation:	23 CCR 16 2712(i) - California Code of Regulations, Title 23, Chapter 16, Section(s) 2712(i)
Violation Description:	Failure to have current UST Monitoring Plan available on site.
Violation Notes:	Returned to compliance on 09/03/2019.
Violation Division:	Los Angeles County Department of Public Works
Violation Program:	UST
Violation Source:	CERS
Site ID:	83810
Site Name:	VOGEL PROPERTIES INC
Violation Date:	11-20-2017
Citation:	HSC 6.7 25284, 25286 - California Health and Safety Code, Chapter 6.7, Section(s) 25284, 25286
Violation Description:	Failure to submit a complete and accurate application for a permit to operate a UST, or for renewal of the permit.
Violation Notes:	Returned to compliance on 08/28/2019.
Violation Division:	Los Angeles County Department of Public Works
Violation Program:	UST
Violation Source:	CERS
Site ID:	83810
Site Name:	VOGEL PROPERTIES INC

Map ID
Direction
Distance
Elevation

MAP FINDINGS

Site

Database(s)

EDR ID Number
EPA ID Number

VOGEL PROPERTIES INC (Continued)

S101619091

Violation Date: 04-01-2019
Citation: 23 CCR 16 2716(e) - California Code of Regulations, Title 23, Chapter 16, Section(s) 2716(e)
Violation Description: For designated operator (DO) monthly inspections conducted before October 1, 2018, failure to comply with one or more of the following requirements: Be performed by an ICC certified DO. Inspect monthly alarm history report, check that alarms are documented and responded to appropriately, and attach a copy. Inspect for the presence of liquid/debris in spill containers. Inspect for the presence of liquid/debris in under dispenser containment (UDC) and ensure that the monitoring equipment is positioned correctly. Inspect for liquid or debris in containment sumps where an alarm occurred with no service visit. Check that all testing and maintenance has been completed and documented. Verify that all facility employees have been trained in accordance with 23 CCR 2715(c). For designated operator (DO) 30 day inspections conducted on and after October 1, 2018, failure to conduct the designated UST operator visual inspection at least once every 30 days.
Violation Notes: Returned to compliance on 09/03/2019.
Violation Division: Los Angeles County Department of Public Works
Violation Program: UST
Violation Source: CERS

Evaluation:

Eval General Type: Compliance Evaluation Inspection
Eval Date: 03-18-2016
Violations Found: Yes
Eval Type: Routine done by local agency
Eval Notes: William Vogel II
Eval Division: Los Angeles County Fire Department
Eval Program: HMRRP
Eval Source: CERS

Eval General Type: Compliance Evaluation Inspection
Eval Date: 04-01-2019
Violations Found: Yes
Eval Type: Routine done by local agency
Eval Notes: OPRNG W/OUT CERT MNTR SYSTM;SB989 TSTNG & OVRFL OVRDUE;CERS-TNK,MNT R PLN; MSSNG DO RPRTS(NOV,DEC-'18,JAN,FEB-'19);FAC EMP TRNG;UDC-DBRS
Eval Division: Los Angeles County Department of Public Works
Eval Program: UST
Eval Source: CERS

Eval General Type: Other/Unknown
Eval Date: 04-05-2016
Violations Found: No
Eval Type: Other, not routine, done by local agency
Eval Notes: Not reported
Eval Division: Los Angeles County Fire Department
Eval Program: HMRRP
Eval Source: CERS

Eval General Type: Other/Unknown
Eval Date: 06-10-2020
Violations Found: Yes
Eval Type: Other, not routine, done by local agency
Eval Notes: no onsite inspection COVID ROUTINE NOV:MC LATE(DUE APRIL);CERS, 6

Map ID
Direction
Distance
Elevation

MAP FINDINGS

Site

Database(s)

EDR ID Number
EPA ID Number

VOGEL PROPERTIES INC (Continued)

S101619091

D.O. INSP LATE;JAN 2020 & EARLIER,DO NOT CHECK UDC SENSOR|2NDRY OPEN TO DRAIN,SENSORS LOW,SUMPS DRY.

Eval Division: Los Angeles County Department of Public Works
Eval Program: UST
Eval Source: CERS

Eval General Type: Compliance Evaluation Inspection
Eval Date: 10-02-2019
Violations Found: Yes
Eval Type: Routine done by local agency
Eval Notes: Will Vogel, President
Eval Division: Los Angeles County Fire Department
Eval Program: HMRRP
Eval Source: CERS

Eval General Type: Compliance Evaluation Inspection
Eval Date: 11-07-2014
Violations Found: No
Eval Type: Routine done by local agency
Eval Notes: CTES-11/13/13; SCTR-3/21/12; SENSORS IN PLACE; UDC/SPBKS/SUMPS DRY AND CLEAN; ALL DOCUMENTS AND CERTIFICATIONS WERE ONSITE/HMS/CERS

Eval Division: Los Angeles County Department of Public Works
Eval Program: UST
Eval Source: CERS

Eval General Type: Compliance Evaluation Inspection
Eval Date: 11-17-2015
Violations Found: Yes
Eval Type: Routine done by local agency
Eval Notes: M/C & SB989 TEST OVERDUE;CORRECT FINANCIAL RESP,FAC INFO,TANK INFO, OSD0, PLOT PLAN,MONITORING PLAN IN CERS;NEED TO TRAIN EMPLOYEES

Eval Division: Los Angeles County Department of Public Works
Eval Program: UST
Eval Source: CERS

Eval General Type: Compliance Evaluation Inspection
Eval Date: 11-20-2017
Violations Found: Yes
Eval Type: Routine done by local agency
Eval Notes: CERS CORRECTIONS NEEDED;SUMPS WERE DRY AND THE SENSORS WERE AT THE LOWEST POINT;ALL PAPERWORK WAS ONSITE

Eval Division: Los Angeles County Department of Public Works
Eval Program: UST
Eval Source: CERS

Eval General Type: Compliance Evaluation Inspection
Eval Date: 11-23-2016
Violations Found: Yes
Eval Type: Routine done by local agency
Eval Notes: NOV-MC OVERDUE 111716,2015 MC & SCTR NOT SUB,CERS CORRECTIONS-TANK INFO,PLOT PLAN,CFR & CFO,MON PLAN,RESPONSE PLAN,VR TLS 300C-NO PRINT

Eval Division: Los Angeles County Department of Public Works
Eval Program: UST
Eval Source: CERS

Coordinates:

Site ID: 83810

Map ID
Direction
Distance
Elevation

MAP FINDINGS

Site

Database(s)

EDR ID Number
EPA ID Number

VOGEL PROPERTIES INC (Continued)

S101619091

Facility Name: VOGEL PROPERTIES INC
Env Int Type Code: UST
Program ID: 10309048
Coord Name: Not reported
Ref Point Type Desc: Center of a facility or station.
Latitude: 34.013690
Longitude: -117.856600

Affiliation:

Affiliation Type Desc: Document Preparer
Entity Name: Will Vogel
Entity Title: Not reported
Affiliation Address: Not reported
Affiliation City: Not reported
Affiliation State: Not reported
Affiliation Country: Not reported
Affiliation Zip: Not reported
Affiliation Phone: Not reported

Affiliation Type Desc: Environmental Contact
Entity Name: Vogel Properties, Inc.
Entity Title: Not reported
Affiliation Address: 300 Paseo Tesoro
Affiliation City: Walnut
Affiliation State: CA
Affiliation Country: Not reported
Affiliation Zip: 91789
Affiliation Phone: Not reported

Affiliation Type Desc: Identification Signer
Entity Name: Will Vogel
Entity Title: President
Affiliation Address: Not reported
Affiliation City: Not reported
Affiliation State: Not reported
Affiliation Country: Not reported
Affiliation Zip: Not reported
Affiliation Phone: Not reported

Affiliation Type Desc: UST Permit Applicant
Entity Name: Will Vogel
Entity Title: President
Affiliation Address: Not reported
Affiliation City: Not reported
Affiliation State: Not reported
Affiliation Country: Not reported
Affiliation Zip: Not reported
Affiliation Phone: (909) 598-7065

Affiliation Type Desc: UST Property Owner Name
Entity Name: Vogel Properties, Inc.
Entity Title: Not reported
Affiliation Address: 300 Paseo Tesoro
Affiliation City: Walnut
Affiliation State: Ca
Affiliation Country: United States
Affiliation Zip: 91789

Map ID
Direction
Distance
Elevation

MAP FINDINGS

Site

Database(s)

EDR ID Number
EPA ID Number

VOGEL PROPERTIES INC (Continued)

S101619091

Affiliation Phone: (909) 598-7065

Affiliation Type Desc: Legal Owner
Entity Name: Vogel Properties, Inc.
Entity Title: Not reported
Affiliation Address: 300 Paseo Tesoro
Affiliation City: Walnut
Affiliation State: CA
Affiliation Country: United States
Affiliation Zip: 91789
Affiliation Phone: (909) 598-7065

Affiliation Type Desc: Parent Corporation
Entity Name: VOGEL PROPERTIES INC
Entity Title: Not reported
Affiliation Address: Not reported
Affiliation City: Not reported
Affiliation State: Not reported
Affiliation Country: Not reported
Affiliation Zip: Not reported
Affiliation Phone: Not reported

Affiliation Type Desc: Property Owner
Entity Name: Vogel Properties, Inc.
Entity Title: Not reported
Affiliation Address: 300 Paseo Tesoro
Affiliation City: Walnut
Affiliation State: CA
Affiliation Country: United States
Affiliation Zip: 91789
Affiliation Phone: (909) 598-7065

Affiliation Type Desc: CUPA District
Entity Name: Los Angeles County Fire
Entity Title: Not reported
Affiliation Address: 5825 Rickenbacker Road
Affiliation City: Commerce
Affiliation State: CA
Affiliation Country: Not reported
Affiliation Zip: 90040-3027
Affiliation Phone: (323) 890-4000

Affiliation Type Desc: Facility Mailing Address
Entity Name: Mailing Address
Entity Title: Not reported
Affiliation Address: 300 Paseo Tesoro
Affiliation City: Walnut
Affiliation State: CA
Affiliation Country: Not reported
Affiliation Zip: 91789
Affiliation Phone: Not reported

Affiliation Type Desc: Operator
Entity Name: Vogel Properties, Inc.
Entity Title: Not reported
Affiliation Address: Not reported
Affiliation City: Not reported

Map ID
Direction
Distance
Elevation

MAP FINDINGS

Site

Database(s)

EDR ID Number
EPA ID Number

VOGEL PROPERTIES INC (Continued)

S101619091

Affiliation State: Not reported
Affiliation Country: Not reported
Affiliation Zip: Not reported
Affiliation Phone: (909) 598-7065

Affiliation Type Desc: UST Tank Owner
Entity Name: Vogel Properties, Inc.
Entity Title: Not reported
Affiliation Address: 300 Paseo Tesoro
Affiliation City: Walnut
Affiliation State: CA
Affiliation Country: United States
Affiliation Zip: 91789
Affiliation Phone: (909) 598-7065

Affiliation Type Desc: UST Tank Operator
Entity Name: Vogel Properties, Inc.
Entity Title: Not reported
Affiliation Address: 300 Paseo Tesoro
Affiliation City: Walnut
Affiliation State: CA
Affiliation Country: United States
Affiliation Zip: 91789
Affiliation Phone: (909) 598-7065

C36
SSW
< 1/8
0.018 mi.
96 ft.

VISUAL COMMUNICATION TECHNOLOGIES INC
345 PASEO TESORO
WALNUT, CA 91789

RCRA NonGen / NLR

1024865054
CAL000433622

Site 11 of 11 in cluster C

Relative:
Higher
Actual:
524 ft.

RCRA NonGen / NLR:
Date Form Received by Agency: 2018-02-13 00:00:00.0
Handler Name: VISUAL COMMUNICATION TECHNOLOGIES INC
Handler Address: 345 PASEO TESORO
Handler City,State,Zip: WALNUT, CA 91789
EPA ID: CAL000433622
Contact Name: TODD MORRISON
Contact Address: 345 PASEO TESORO
Contact City,State,Zip: WALNUT, CA 91789
Contact Telephone: 909-437-2702
Contact Fax: 909-354-3224
Contact Email: TODD@VISUALCT.COM
Contact Title: Not reported
EPA Region: 09
Land Type: Not reported
Federal Waste Generator Description: Not a generator, verified
Non-Notifier: Not reported
Biennial Report Cycle: Not reported
Accessibility: Not reported
Active Site Indicator: Handler Activities
State District Owner: Not reported
State District: Not reported
Mailing Address: 345 PASEO TESORO
Mailing City,State,Zip: WALNUT, CA 91789
Owner Name: VISUAL COMMUNICATION TECHNOLOGIES I
Owner Type: Other

Map ID
Direction
Distance
Elevation

MAP FINDINGS

Site

Database(s)

EDR ID Number
EPA ID Number

VISUAL COMMUNICATION TECHNOLOGIES INC (Continued)

1024865054

Operator Name:	TODD MORRISON
Operator Type:	Other
Short-Term Generator Activity:	No
Importer Activity:	No
Mixed Waste Generator:	No
Transporter Activity:	No
Transfer Facility Activity:	No
Recycler Activity with Storage:	No
Small Quantity On-Site Burner Exemption:	No
Smelting Melting and Refining Furnace Exemption:	No
Underground Injection Control:	No
Off-Site Waste Receipt:	No
Universal Waste Indicator:	Yes
Universal Waste Destination Facility:	Yes
Federal Universal Waste:	No
Active Site Fed-Reg Treatment Storage and Disposal Facility:	Not reported
Active Site Converter Treatment storage and Disposal Facility:	Not reported
Active Site State-Reg Treatment Storage and Disposal Facility:	Not reported
Active Site State-Reg Handler:	---
Federal Facility Indicator:	Not reported
Hazardous Secondary Material Indicator:	N
Sub-Part K Indicator:	Not reported
Commercial TSD Indicator:	No
Treatment Storage and Disposal Type:	Not reported
2018 GPRA Permit Baseline:	Not on the Baseline
2018 GPRA Renewals Baseline:	Not on the Baseline
Permit Renewals Workload Universe:	Not reported
Permit Workload Universe:	Not reported
Permit Progress Universe:	Not reported
Post-Closure Workload Universe:	Not reported
Closure Workload Universe:	Not reported
202 GPRA Corrective Action Baseline:	No
Corrective Action Workload Universe:	No
Subject to Corrective Action Universe:	No
Non-TSDFs Where RCRA CA has Been Imposed Universe:	No
TSDFs Potentially Subject to CA Under 3004 (u)/(v) Universe:	No
TSDFs Only Subject to CA under Discretionary Auth Universe:	No
Corrective Action Priority Ranking:	No NCAPS ranking
Environmental Control Indicator:	No
Institutional Control Indicator:	No
Human Exposure Controls Indicator:	N/A
Groundwater Controls Indicator:	N/A
Operating TSDF Universe:	Not reported
Full Enforcement Universe:	Not reported
Significant Non-Complier Universe:	No
Unaddressed Significant Non-Complier Universe:	No
Addressed Significant Non-Complier Universe:	No
Significant Non-Complier With a Compliance Schedule Universe:	No
Financial Assurance Required:	Not reported
Handler Date of Last Change:	2018-09-07 19:37:26.0
Recognized Trader-Importer:	No
Recognized Trader-Exporter:	No
Importer of Spent Lead Acid Batteries:	No
Exporter of Spent Lead Acid Batteries:	No
Recycler Activity Without Storage:	No
Manifest Broker:	No
Sub-Part P Indicator:	No

Map ID
Direction
Distance
Elevation

MAP FINDINGS

Site

Database(s)

EDR ID Number
EPA ID Number

VISUAL COMMUNICATION TECHNOLOGIES INC (Continued)

1024865054

Handler - Owner Operator:

Owner/Operator Indicator:	Operator
Owner/Operator Name:	TODD MORRISON
Legal Status:	Other
Date Became Current:	Not reported
Date Ended Current:	Not reported
Owner/Operator Address:	345 PASEO TESORO
Owner/Operator City,State,Zip:	WALNUT, CA 91789
Owner/Operator Telephone:	909-437-2702
Owner/Operator Telephone Ext:	Not reported
Owner/Operator Fax:	Not reported
Owner/Operator Email:	Not reported

Owner/Operator Indicator:	Owner
Owner/Operator Name:	VISUAL COMMUNICATION TECHNOLOGIES I
Legal Status:	Other
Date Became Current:	Not reported
Date Ended Current:	Not reported
Owner/Operator Address:	30610 EARLY ROUND DR
Owner/Operator City,State,Zip:	CANYON LAKE, CA 92585
Owner/Operator Telephone:	909-437-2702
Owner/Operator Telephone Ext:	Not reported
Owner/Operator Fax:	Not reported
Owner/Operator Email:	Not reported

Historic Generators:

Receive Date:	2018-02-13 00:00:00.0
Handler Name:	VISUAL COMMUNICATION TECHNOLOGIES INC
Federal Waste Generator Description:	Not a generator, verified
State District Owner:	Not reported
Large Quantity Handler of Universal Waste:	No
Recognized Trader Importer:	No
Recognized Trader Exporter:	No
Spent Lead Acid Battery Importer:	No
Spent Lead Acid Battery Exporter:	No
Current Record:	Yes
Non Storage Recycler Activity:	Not reported
Electronic Manifest Broker:	Not reported

List of NAICS Codes and Descriptions:

NAICS Code:	56299
NAICS Description:	ALL OTHER WASTE MANAGEMENT SERVICES

Facility Has Received Notices of Violations:

Violations:	No Violations Found
-------------	---------------------

Evaluation Action Summary:

Evaluations:	No Evaluations Found
--------------	----------------------

Map ID
Direction
Distance
Elevation

MAP FINDINGS

EDR ID Number
EPA ID Number

	Site	Database(s)	
B37 West < 1/8 0.024 mi. 125 ft.	UTILITY TRAILER MANUFACTURING 301 PASEO TESORO WALNUT, CA 91789 Site 9 of 11 in cluster B	RCRA NonGen / NLR	1024750930 CAC002970720
Relative: Higher	RCRA NonGen / NLR:		
Actual: 529 ft.	Date Form Received by Agency:	2018-07-13 00:00:00.0	
	Handler Name:	UTILITY TRAILER MANUFACTURING	
	Handler Address:	301 PASEO TESORO	
	Handler City,State,Zip:	WALNUT, CA 91789	
	EPA ID:	CAC002970720	
	Contact Name:	LINDA BAKER	
	Contact Address:	301 PASEO TESORO	
	Contact City,State,Zip:	WALNUT, CA 91789	
	Contact Telephone:	909-594-6026	
	Contact Fax:	Not reported	
	Contact Email:	OPERATIONS@HECHAYWARD.COM	
	Contact Title:	Not reported	
	EPA Region:	09	
	Land Type:	Not reported	
	Federal Waste Generator Description:	Not a generator, verified	
	Non-Notifier:	Not reported	
	Biennial Report Cycle:	Not reported	
	Accessibility:	Not reported	
	Active Site Indicator:	Handler Activities	
	State District Owner:	Not reported	
	State District:	Not reported	
	Mailing Address:	301 PASEO TESORO	
	Mailing City,State,Zip:	WALNUT, CA 91789	
	Owner Name:	LINDA BAKER	
	Owner Type:	Other	
	Operator Name:	LINDA BAKER	
	Operator Type:	Other	
	Short-Term Generator Activity:	No	
	Importer Activity:	No	
	Mixed Waste Generator:	No	
	Transporter Activity:	No	
	Transfer Facility Activity:	No	
	Recycler Activity with Storage:	No	
	Small Quantity On-Site Burner Exemption:	No	
	Smelting Melting and Refining Furnace Exemption:	No	
	Underground Injection Control:	No	
	Off-Site Waste Receipt:	No	
	Universal Waste Indicator:	Yes	
	Universal Waste Destination Facility:	Yes	
	Federal Universal Waste:	No	
	Active Site Fed-Reg Treatment Storage and Disposal Facility:	Not reported	
	Active Site Converter Treatment storage and Disposal Facility:	Not reported	
	Active Site State-Reg Treatment Storage and Disposal Facility:	Not reported	
	Active Site State-Reg Handler:	---	
	Federal Facility Indicator:	Not reported	
	Hazardous Secondary Material Indicator:	N	
	Sub-Part K Indicator:	Not reported	
	Commercial TSD Indicator:	No	
	Treatment Storage and Disposal Type:	Not reported	
	2018 GPRA Permit Baseline:	Not on the Baseline	
	2018 GPRA Renewals Baseline:	Not on the Baseline	
	Permit Renewals Workload Universe:	Not reported	

Map ID
Direction
Distance
Elevation

MAP FINDINGS

Site

Database(s)

EDR ID Number
EPA ID Number

UTILITY TRAILER MANUFACTURING (Continued)

1024750930

Permit Workload Universe:	Not reported
Permit Progress Universe:	Not reported
Post-Closure Workload Universe:	Not reported
Closure Workload Universe:	Not reported
202 GPRA Corrective Action Baseline:	No
Corrective Action Workload Universe:	No
Subject to Corrective Action Universe:	No
Non-TSDFs Where RCRA CA has Been Imposed Universe:	No
TSDFs Potentially Subject to CA Under 3004 (u)/(v) Universe:	No
TSDFs Only Subject to CA under Discretionary Auth Universe:	No
Corrective Action Priority Ranking:	No NCAPS ranking
Environmental Control Indicator:	No
Institutional Control Indicator:	No
Human Exposure Controls Indicator:	N/A
Groundwater Controls Indicator:	N/A
Operating TSDF Universe:	Not reported
Full Enforcement Universe:	Not reported
Significant Non-Complier Universe:	No
Unaddressed Significant Non-Complier Universe:	No
Addressed Significant Non-Complier Universe:	No
Significant Non-Complier With a Compliance Schedule Universe:	No
Financial Assurance Required:	Not reported
Handler Date of Last Change:	2018-08-30 13:25:09.0
Recognized Trader-Importer:	No
Recognized Trader-Exporter:	No
Importer of Spent Lead Acid Batteries:	No
Exporter of Spent Lead Acid Batteries:	No
Recycler Activity Without Storage:	No
Manifest Broker:	No
Sub-Part P Indicator:	No

Handler - Owner Operator:

Owner/Operator Indicator:	Owner
Owner/Operator Name:	LINDA BAKER
Legal Status:	Other
Date Became Current:	Not reported
Date Ended Current:	Not reported
Owner/Operator Address:	301 PASEO TESORO
Owner/Operator City,State,Zip:	WALNUT, CA 91789
Owner/Operator Telephone:	909-594-6026
Owner/Operator Telephone Ext:	Not reported
Owner/Operator Fax:	Not reported
Owner/Operator Email:	Not reported

Owner/Operator Indicator:	Operator
Owner/Operator Name:	LINDA BAKER
Legal Status:	Other
Date Became Current:	Not reported
Date Ended Current:	Not reported
Owner/Operator Address:	301 PASEO TESORO
Owner/Operator City,State,Zip:	WALNUT, CA 91789
Owner/Operator Telephone:	909-594-6026
Owner/Operator Telephone Ext:	Not reported
Owner/Operator Fax:	Not reported
Owner/Operator Email:	Not reported

Map ID
Direction
Distance
Elevation

MAP FINDINGS

Site

Database(s)

EDR ID Number
EPA ID Number

UTILITY TRAILER MANUFACTURING (Continued)

1024750930

Historic Generators:

Receive Date: 2018-07-13 00:00:00.0
Handler Name: UTILITY TRAILER MANUFACTURING
Federal Waste Generator Description: Not a generator, verified
State District Owner: Not reported
Large Quantity Handler of Universal Waste: No
Recognized Trader Importer: No
Recognized Trader Exporter: No
Spent Lead Acid Battery Importer: No
Spent Lead Acid Battery Exporter: No
Current Record: Yes
Non Storage Recycler Activity: Not reported
Electronic Manifest Broker: Not reported

List of NAICS Codes and Descriptions:

NAICS Code: 56299
NAICS Description: ALL OTHER WASTE MANAGEMENT SERVICES

Facility Has Received Notices of Violations:

Violations: No Violations Found

Evaluation Action Summary:

Evaluations: No Evaluations Found

B38
West
< 1/8
0.024 mi.
125 ft.

UTILITY TRAILER MFG
301 PASEO TESORO
WALNUT, CA 91789

RCRA NonGen / NLR

1024751584
CAC002971377

Site 10 of 11 in cluster B

Relative:
Higher

Actual:
529 ft.

RCRA NonGen / NLR:

Date Form Received by Agency: 2018-07-18 00:00:00.0
Handler Name: UTILITY TRAILER MFG
Handler Address: 301 PASEO TESORO
Handler City,State,Zip: WALNUT, CA 91789
EPA ID: CAC002971377
Contact Name: LINDA BAKER
Contact Address: 301 PASEO TESORO
Contact City,State,Zip: WALNUT, CA 91789
Contact Telephone: 909-594-6026
Contact Fax: Not reported
Contact Email: JASMIN@HAYWARDENVIRONMENTAL.COM
Contact Title: Not reported
EPA Region: 09
Land Type: Not reported
Federal Waste Generator Description: Not a generator, verified
Non-Notifier: Not reported
Biennial Report Cycle: Not reported
Accessibility: Not reported
Active Site Indicator: Handler Activities
State District Owner: Not reported
State District: Not reported
Mailing Address: 301 PASEO TESORO
Mailing City,State,Zip: WALNUT, CA 91789
Owner Name: LINDA BAKER

Map ID
Direction
Distance
Elevation

MAP FINDINGS

Site

Database(s)

EDR ID Number
EPA ID Number

UTILITY TRAILER MFG (Continued)

1024751584

Owner Type:	Other
Operator Name:	LINDA BAKER
Operator Type:	Other
Short-Term Generator Activity:	No
Importer Activity:	No
Mixed Waste Generator:	No
Transporter Activity:	No
Transfer Facility Activity:	No
Recycler Activity with Storage:	No
Small Quantity On-Site Burner Exemption:	No
Smelting Melting and Refining Furnace Exemption:	No
Underground Injection Control:	No
Off-Site Waste Receipt:	No
Universal Waste Indicator:	Yes
Universal Waste Destination Facility:	Yes
Federal Universal Waste:	No
Active Site Fed-Reg Treatment Storage and Disposal Facility:	Not reported
Active Site Converter Treatment storage and Disposal Facility:	Not reported
Active Site State-Reg Treatment Storage and Disposal Facility:	Not reported
Active Site State-Reg Handler:	---
Federal Facility Indicator:	Not reported
Hazardous Secondary Material Indicator:	N
Sub-Part K Indicator:	Not reported
Commercial TSD Indicator:	No
Treatment Storage and Disposal Type:	Not reported
2018 GPRA Permit Baseline:	Not on the Baseline
2018 GPRA Renewals Baseline:	Not on the Baseline
Permit Renewals Workload Universe:	Not reported
Permit Workload Universe:	Not reported
Permit Progress Universe:	Not reported
Post-Closure Workload Universe:	Not reported
Closure Workload Universe:	Not reported
202 GPRA Corrective Action Baseline:	No
Corrective Action Workload Universe:	No
Subject to Corrective Action Universe:	No
Non-TSDFs Where RCRA CA has Been Imposed Universe:	No
TSDFs Potentially Subject to CA Under 3004 (u)/(v) Universe:	No
TSDFs Only Subject to CA under Discretionary Auth Universe:	No
Corrective Action Priority Ranking:	No NCAPS ranking
Environmental Control Indicator:	No
Institutional Control Indicator:	No
Human Exposure Controls Indicator:	N/A
Groundwater Controls Indicator:	N/A
Operating TSDF Universe:	Not reported
Full Enforcement Universe:	Not reported
Significant Non-Complier Universe:	No
Unaddressed Significant Non-Complier Universe:	No
Addressed Significant Non-Complier Universe:	No
Significant Non-Complier With a Compliance Schedule Universe:	No
Financial Assurance Required:	Not reported
Handler Date of Last Change:	2018-08-31 17:12:13.0
Recognized Trader-Importer:	No
Recognized Trader-Exporter:	No
Importer of Spent Lead Acid Batteries:	No
Exporter of Spent Lead Acid Batteries:	No
Recycler Activity Without Storage:	No
Manifest Broker:	No

Map ID
Direction
Distance
Elevation

MAP FINDINGS

Site

Database(s)

EDR ID Number
EPA ID Number

UTILITY TRAILER MFG (Continued)

1024751584

Sub-Part P Indicator: No

Handler - Owner Operator:

Owner/Operator Indicator:	Operator
Owner/Operator Name:	LINDA BAKER
Legal Status:	Other
Date Became Current:	Not reported
Date Ended Current:	Not reported
Owner/Operator Address:	301 PASEO TESORO
Owner/Operator City,State,Zip:	WALNUT, CA 91789
Owner/Operator Telephone:	909-594-6026
Owner/Operator Telephone Ext:	Not reported
Owner/Operator Fax:	Not reported
Owner/Operator Email:	Not reported

Owner/Operator Indicator:	Owner
Owner/Operator Name:	LINDA BAKER
Legal Status:	Other
Date Became Current:	Not reported
Date Ended Current:	Not reported
Owner/Operator Address:	301 PASEO TESORO
Owner/Operator City,State,Zip:	WALNUT, CA 91789
Owner/Operator Telephone:	909-594-6026
Owner/Operator Telephone Ext:	Not reported
Owner/Operator Fax:	Not reported
Owner/Operator Email:	Not reported

Historic Generators:

Receive Date:	2018-07-18 00:00:00.0
Handler Name:	UTILITY TRAILER MFG
Federal Waste Generator Description:	Not a generator, verified
State District Owner:	Not reported
Large Quantity Handler of Universal Waste:	No
Recognized Trader Importer:	No
Recognized Trader Exporter:	No
Spent Lead Acid Battery Importer:	No
Spent Lead Acid Battery Exporter:	No
Current Record:	Yes
Non Storage Recycler Activity:	Not reported
Electronic Manifest Broker:	Not reported

List of NAICS Codes and Descriptions:

NAICS Code:	56299
NAICS Description:	ALL OTHER WASTE MANAGEMENT SERVICES

Facility Has Received Notices of Violations:

Violations: No Violations Found

Evaluation Action Summary:

Evaluations: No Evaluations Found

Map ID
Direction
Distance
Elevation

MAP FINDINGS

EDR ID Number
EPA ID Number

	Site	Database(s)	EDR ID Number EPA ID Number
B39 West < 1/8 0.024 mi. 125 ft.	UTILITY TRAILER MFG/TAUTLINER DIVISION 301 PASEO TESORO WALNUT, CA 91789 Site 11 of 11 in cluster B	RCRA NonGen / NLR	1024798107 CAL000195919
Relative: Higher	RCRA NonGen / NLR:		
Actual: 529 ft.	Date Form Received by Agency:	1999-03-02 00:00:00.0	
	Handler Name:	UTILITY TRAILER MFG/TAUTLINER DIVISION	
	Handler Address:	301 PASEO TESORO	
	Handler City,State,Zip:	WALNUT, CA 91789-0000	
	EPA ID:	CAL000195919	
	Contact Name:	ROBERT GRIFFIS	
	Contact Address:	17295 E RAILROAD ST	
	Contact City,State,Zip:	CITY OF INDUSTRY, CA 91748	
	Contact Telephone:	626-965-1541	
	Contact Fax:	000-000-0000	
	Contact Email:	BOB_GRIFFIS@UTM.COM	
	Contact Title:	Not reported	
	EPA Region:	09	
	Land Type:	Not reported	
	Federal Waste Generator Description:	Not a generator, verified	
	Non-Notifier:	Not reported	
	Biennial Report Cycle:	Not reported	
	Accessibility:	Not reported	
	Active Site Indicator:	Handler Activities	
	State District Owner:	Not reported	
	State District:	Not reported	
	Mailing Address:	17295 E RAILROAD ST	
	Mailing City,State,Zip:	CITY OF INDUSTRY, CA 91748-0000	
	Owner Name:	UTILITY TRAILER MFG CO	
	Owner Type:	Other	
	Operator Name:	ROBERT GRIFFIS	
	Operator Type:	Other	
	Short-Term Generator Activity:	No	
	Importer Activity:	No	
	Mixed Waste Generator:	No	
	Transporter Activity:	No	
	Transfer Facility Activity:	No	
	Recycler Activity with Storage:	No	
	Small Quantity On-Site Burner Exemption:	No	
	Smelting Melting and Refining Furnace Exemption:	No	
	Underground Injection Control:	No	
	Off-Site Waste Receipt:	No	
	Universal Waste Indicator:	Yes	
	Universal Waste Destination Facility:	Yes	
	Federal Universal Waste:	No	
	Active Site Fed-Reg Treatment Storage and Disposal Facility:	Not reported	
	Active Site Converter Treatment storage and Disposal Facility:	Not reported	
	Active Site State-Reg Treatment Storage and Disposal Facility:	Not reported	
	Active Site State-Reg Handler:	---	
	Federal Facility Indicator:	Not reported	
	Hazardous Secondary Material Indicator:	N	
	Sub-Part K Indicator:	Not reported	
	Commercial TSD Indicator:	No	
	Treatment Storage and Disposal Type:	Not reported	
	2018 GPRA Permit Baseline:	Not on the Baseline	
	2018 GPRA Renewals Baseline:	Not on the Baseline	
	Permit Renewals Workload Universe:	Not reported	

Map ID
Direction
Distance
Elevation

MAP FINDINGS

Site

Database(s)

EDR ID Number
EPA ID Number

UTILITY TRAILER MFG/TAUTLINER DIVISION (Continued)

1024798107

Permit Workload Universe:	Not reported
Permit Progress Universe:	Not reported
Post-Closure Workload Universe:	Not reported
Closure Workload Universe:	Not reported
202 GPRA Corrective Action Baseline:	No
Corrective Action Workload Universe:	No
Subject to Corrective Action Universe:	No
Non-TSDFs Where RCRA CA has Been Imposed Universe:	No
TSDFs Potentially Subject to CA Under 3004 (u)/(v) Universe:	No
TSDFs Only Subject to CA under Discretionary Auth Universe:	No
Corrective Action Priority Ranking:	No NCAPS ranking
Environmental Control Indicator:	No
Institutional Control Indicator:	No
Human Exposure Controls Indicator:	N/A
Groundwater Controls Indicator:	N/A
Operating TSDF Universe:	Not reported
Full Enforcement Universe:	Not reported
Significant Non-Complier Universe:	No
Unaddressed Significant Non-Complier Universe:	No
Addressed Significant Non-Complier Universe:	No
Significant Non-Complier With a Compliance Schedule Universe:	No
Financial Assurance Required:	Not reported
Handler Date of Last Change:	2018-09-05 15:44:24.0
Recognized Trader-Importer:	No
Recognized Trader-Exporter:	No
Importer of Spent Lead Acid Batteries:	No
Exporter of Spent Lead Acid Batteries:	No
Recycler Activity Without Storage:	No
Manifest Broker:	No
Sub-Part P Indicator:	No

Handler - Owner Operator:

Owner/Operator Indicator:	Owner
Owner/Operator Name:	UTILITY TRAILER MFG CO
Legal Status:	Other
Date Became Current:	Not reported
Date Ended Current:	Not reported
Owner/Operator Address:	301 PASEO TESORO
Owner/Operator City,State,Zip:	WALNUT, CA 91748-0000
Owner/Operator Telephone:	909-594-6026
Owner/Operator Telephone Ext:	Not reported
Owner/Operator Fax:	Not reported
Owner/Operator Email:	Not reported

Owner/Operator Indicator:	Operator
Owner/Operator Name:	ROBERT GRIFFIS
Legal Status:	Other
Date Became Current:	Not reported
Date Ended Current:	Not reported
Owner/Operator Address:	17295 E RAILROAD ST
Owner/Operator City,State,Zip:	CITY OF INDUSTRY, CA 91748
Owner/Operator Telephone:	626-965-1541
Owner/Operator Telephone Ext:	Not reported
Owner/Operator Fax:	Not reported
Owner/Operator Email:	Not reported

Map ID
Direction
Distance
Elevation

MAP FINDINGS

Site

Database(s)

EDR ID Number
EPA ID Number

UTILITY TRAILER MFG/TAUTLINER DIVISION (Continued)

1024798107

Historic Generators:

Receive Date: 1999-03-02 00:00:00.0
Handler Name: UTILITY TRAILER MFG/TAUTLINER DIVISION
Federal Waste Generator Description: Not a generator, verified
State District Owner: Not reported
Large Quantity Handler of Universal Waste: No
Recognized Trader Importer: No
Recognized Trader Exporter: No
Spent Lead Acid Battery Importer: No
Spent Lead Acid Battery Exporter: No
Current Record: Yes
Non Storage Recycler Activity: Not reported
Electronic Manifest Broker: Not reported

List of NAICS Codes and Descriptions:

NAICS Code: 336212
NAICS Description: TRUCK TRAILER MANUFACTURING

Facility Has Received Notices of Violations:

Violations: No Violations Found

Evaluation Action Summary:

Evaluations: No Evaluations Found

40
South
< 1/8
0.042 mi.
221 ft.

ENVIVO TEC HVAC INC
20565 VALLEY BLVD
WALNUT, CA 91789

RCRA NonGen / NLR

1024823521
CAL000344435

Relative:
Higher

RCRA NonGen / NLR:

Actual:
526 ft.

Date Form Received by Agency: 2009-07-02 00:00:00.0
Handler Name: ENVIVO TEC HVAC INC
Handler Address: 20565 VALLEY BLVD
Handler City,State,Zip: WALNUT, CA 91789-2730
EPA ID: CAL000344435
Contact Name: MICHAEL FISCHETTI
Contact Address: 20565 VALLEY BLVD
Contact City,State,Zip: WALNUT, CA 91789
Contact Telephone: 909-468-1141
Contact Fax: 909-468-3624
Contact Email: MIKEF@ETHVAC.COM
Contact Title: Not reported
EPA Region: 09
Land Type: Not reported
Federal Waste Generator Description: Not a generator, verified
Non-Notifier: Not reported
Biennial Report Cycle: Not reported
Accessibility: Not reported
Active Site Indicator: Handler Activities
State District Owner: Not reported
State District: Not reported
Mailing Address: 20565 VALLEY BLVD
Mailing City,State,Zip: WALNUT, CA 91789-2730
Owner Name: ENVIRO TEC HVAC INC

Map ID
Direction
Distance
Elevation

MAP FINDINGS

Site

Database(s)

EDR ID Number
EPA ID Number

ENVIVO TEC HVAC INC (Continued)

1024823521

Owner Type:	Other
Operator Name:	MICHAEL FISCHETTI
Operator Type:	Other
Short-Term Generator Activity:	No
Importer Activity:	No
Mixed Waste Generator:	No
Transporter Activity:	No
Transfer Facility Activity:	No
Recycler Activity with Storage:	No
Small Quantity On-Site Burner Exemption:	No
Smelting Melting and Refining Furnace Exemption:	No
Underground Injection Control:	No
Off-Site Waste Receipt:	No
Universal Waste Indicator:	Yes
Universal Waste Destination Facility:	Yes
Federal Universal Waste:	No
Active Site Fed-Reg Treatment Storage and Disposal Facility:	Not reported
Active Site Converter Treatment storage and Disposal Facility:	Not reported
Active Site State-Reg Treatment Storage and Disposal Facility:	Not reported
Active Site State-Reg Handler:	---
Federal Facility Indicator:	Not reported
Hazardous Secondary Material Indicator:	N
Sub-Part K Indicator:	Not reported
Commercial TSD Indicator:	No
Treatment Storage and Disposal Type:	Not reported
2018 GPRA Permit Baseline:	Not on the Baseline
2018 GPRA Renewals Baseline:	Not on the Baseline
Permit Renewals Workload Universe:	Not reported
Permit Workload Universe:	Not reported
Permit Progress Universe:	Not reported
Post-Closure Workload Universe:	Not reported
Closure Workload Universe:	Not reported
202 GPRA Corrective Action Baseline:	No
Corrective Action Workload Universe:	No
Subject to Corrective Action Universe:	No
Non-TSDFs Where RCRA CA has Been Imposed Universe:	No
TSDFs Potentially Subject to CA Under 3004 (u)/(v) Universe:	No
TSDFs Only Subject to CA under Discretionary Auth Universe:	No
Corrective Action Priority Ranking:	No NCAPS ranking
Environmental Control Indicator:	No
Institutional Control Indicator:	No
Human Exposure Controls Indicator:	N/A
Groundwater Controls Indicator:	N/A
Operating TSDF Universe:	Not reported
Full Enforcement Universe:	Not reported
Significant Non-Complier Universe:	No
Unaddressed Significant Non-Complier Universe:	No
Addressed Significant Non-Complier Universe:	No
Significant Non-Complier With a Compliance Schedule Universe:	No
Financial Assurance Required:	Not reported
Handler Date of Last Change:	2018-09-05 20:31:27.0
Recognized Trader-Importer:	No
Recognized Trader-Exporter:	No
Importer of Spent Lead Acid Batteries:	No
Exporter of Spent Lead Acid Batteries:	No
Recycler Activity Without Storage:	No
Manifest Broker:	No

Map ID
Direction
Distance
Elevation

MAP FINDINGS

Site

Database(s)

EDR ID Number
EPA ID Number

ENVIVO TEC HVAC INC (Continued)

1024823521

Sub-Part P Indicator: No

Handler - Owner Operator:

Owner/Operator Indicator:	Owner
Owner/Operator Name:	ENVIRO TEC HVAC INC
Legal Status:	Other
Date Became Current:	Not reported
Date Ended Current:	Not reported
Owner/Operator Address:	20565 VALLEY BLVD
Owner/Operator City,State,Zip:	WALNUT, CA 91789-2730
Owner/Operator Telephone:	909-468-1141
Owner/Operator Telephone Ext:	Not reported
Owner/Operator Fax:	Not reported
Owner/Operator Email:	Not reported

Owner/Operator Indicator:	Operator
Owner/Operator Name:	MICHAEL FISCHETTI
Legal Status:	Other
Date Became Current:	Not reported
Date Ended Current:	Not reported
Owner/Operator Address:	20565 VALLEY BLVD
Owner/Operator City,State,Zip:	WALNUT, CA 91789
Owner/Operator Telephone:	909-468-1141
Owner/Operator Telephone Ext:	Not reported
Owner/Operator Fax:	Not reported
Owner/Operator Email:	Not reported

Historic Generators:

Receive Date:	2009-07-02 00:00:00.0
Handler Name:	ENVIVO TEC HVAC INC
Federal Waste Generator Description:	Not a generator, verified
State District Owner:	Not reported
Large Quantity Handler of Universal Waste:	No
Recognized Trader Importer:	No
Recognized Trader Exporter:	No
Spent Lead Acid Battery Importer:	No
Spent Lead Acid Battery Exporter:	No
Current Record:	Yes
Non Storage Recycler Activity:	Not reported
Electronic Manifest Broker:	Not reported

List of NAICS Codes and Descriptions:

NAICS Code:	811412
NAICS Description:	APPLIANCE REPAIR AND MAINTENANCE

Facility Has Received Notices of Violations:

Violations: No Violations Found

Evaluation Action Summary:

Evaluations: No Evaluations Found

Map ID
Direction
Distance
Elevation

MAP FINDINGS

EDR ID Number
EPA ID Number

D41 ALLIANCE INDUSTRIAL REFRIGERATION INC. CERS HAZ WASTE S127392539
WNW 20311 PASEO DEL PRADO CERS N/A
< 1/8
0.056 mi.
294 ft.

Site 1 of 2 in cluster D

Relative:
Higher

Actual:
531 ft.

CERS HAZ WASTE:

Name: ALLIANCE INDUSTRIAL REFRIGERATION INC.
Address: 20311 PASEO DEL PRADO
City,State,Zip: WALNUT, CA 91789
Site ID: 572030
CERS ID: 10864669
CERS Description: Hazardous Waste Generator

CERS:

Name: ALLIANCE INDUSTRIAL REFRIGERATION INC.
Address: 20311 PASEO DEL PRADO
City,State,Zip: WALNUT, CA 91789
Site ID: 572030
CERS ID: 10864669
CERS Description: Chemical Storage Facilities

Violations:

Site ID: 572030
Site Name: Alliance Industrial Refrigeration Inc.
Violation Date: 01-26-2021
Citation: 22 CCR 12 66262.34(f) - California Code of Regulations, Title 22, Chapter 12, Section(s) 66262.34(f)
Violation Description: Failure to properly label hazardous waste accumulation containers and portable tanks with the following requirements: "Hazardous Waste", name and address of the generator, physical and chemical characteristics of the Hazardous Waste, and starting accumulation date.
Violation Notes: Returned to compliance on 02/24/2021. OBSERVATION: Drum of used oil located in the storage area was observed without a hazardous waste label. CORRECTIVE ACTION: Submit a photo to the CUPA demonstrating that the container listed above has been properly labeled.
Violation Division: Los Angeles County Fire Department
Violation Program: HW
Violation Source: CERS

Site ID: 572030
Site Name: Alliance Industrial Refrigeration Inc.
Violation Date: 01-26-2021
Citation: HSC 6.5 Multiple - California Health and Safety Code, Chapter 6.5, Section(s) Multiple
Violation Description: Hazardous Waste Generator Program - Administration/Documentation - General
Violation Notes: Returned to compliance on 02/24/2021. OBSERVATION: Owner/Operator failed to submit the hazardous waste notification electronically to CERS. CORRECTIVE ACTION: Owner/Operator shall submit a notification of hazardous waste generated by the facility in accordance with HSC 25158 electronically to CERS. HSC 25404(e)(4) No later than three years after the statewide information management system is established, each CUPA, PA, and regulated business shall report program data electronically. The secretary shall work with the CUPAs to develop a phased in schedule for the electronic collection and submittal of information to be included in the statewide information management system, giving first priority to information relating to those

Map ID
Direction
Distance
Elevation

MAP FINDINGS

Site

Database(s)

EDR ID Number
EPA ID Number

ALLIANCE INDUSTRIAL REFRIGERATION INC. (Continued)

S127392539

chemicals determined by the secretary to be of greatest concern. The secretary, in making this determination shall consult with the CUPAs, the California Emergency Management Agency, the State Fire Marshal, and the boards, departments, and offices within the California [Truncated]

Violation Division: Los Angeles County Fire Department
Violation Program: HW
Violation Source: CERS

Site ID: 572030
Site Name: Alliance Industrial Refrigeration Inc.
Violation Date: 01-26-2021
Citation: HSC 6.5 25123.3(h)(1) - California Health and Safety Code, Chapter 6.5, Section(s) 25123.3(h)(1)

Violation Description: Failure to send hazardous waste offsite for treatment, storage, or disposal within 180 days (or 270 days if waste is transported over 200 miles) for a generator who generates less than 1000 kilogram per month if all of the following conditions are met: (1) The quantity of hazardous waste accumulated onsite never exceeds 6,000 kilograms. (2) The generator complies with the requirements of 40 Code of Federal Regulations section 262.34(d), (e) and (f). (3) The generator does not hold acutely hazardous waste or extremely hazardous waste in an amount greater than one kilogram for more than 90 days.

Violation Notes: Returned to compliance on 02/24/2021. OBSERVATION: Owner/Operator is a small quantity generator and failed to send hazardous waste offsite for treatment, storage, or disposal within 180 days (or 270 days if waste is transported over 200 miles), or has failed to comply with the conditions of CCR 66262.34(d) and has stored hazardous waste over 90 days. CORRECTIVE ACTION: Dispose of hazardous waste (used oil) that has been stored over the applicable time limit and provide documentation that the violation has been corrected.

Violation Division: Los Angeles County Fire Department
Violation Program: HW
Violation Source: CERS

Site ID: 572030
Site Name: Alliance Industrial Refrigeration Inc.
Violation Date: 01-26-2021
Citation: Un-Specified
Violation Description: Business Plan Program - Administration/Documentation - General Local Ordinance

Violation Notes: Returned to compliance on 01/26/2021. OBSERVATION: Owner/Operator failed to obtain or maintain an active permit. CORRECTIVE ACTION: Every business or business concern within the jurisdiction of the LACoCUPA and subject to one or more of the program elements shall be required to apply for, pay the permit fees, and obtain from the LACoCUPA a unified program facility permit for the program elements applicable to such facility prior to the commencement of any business or activity related to any of the program elements. The permit required under this section shall be posted and conspicuously displayed at the location falling under the requirements of this chapter. Every person, business, or business concern within the jurisdiction of the LACoCUPA and subject to the requirements of one or more of the program elements shall be required to pay the applicable annual fees and any applicable late payment penalty and apply for and obtain from the LACoCUPA a unified program facility permit for the program elements [Truncated]

Map ID
Direction
Distance
Elevation

MAP FINDINGS

Site

Database(s)

EDR ID Number
EPA ID Number

ALLIANCE INDUSTRIAL REFRIGERATION INC. (Continued)

S127392539

Violation Division: Los Angeles County Fire Department
Violation Program: HMRRP
Violation Source: CERS

Site ID: 572030
Site Name: Alliance Industrial Refrigeration Inc.
Violation Date: 01-26-2021
Citation: Un-Specified
Violation Description: Hazardous Waste Generator Program - Administration/Documentation - General Local Ordinance

Violation Notes: Returned to compliance on 01/26/2021. OBSERVATION: Owner/Operator failed to obtain or maintain an active permit. CORRECTIVE ACTION: Every business or business concern within the jurisdiction of the LACoCUPA and subject to one or more of the program elements shall be required to apply for, pay the permit fees, and obtain from the LACoCUPA a unified program facility permit for the program elements applicable to such facility prior to the commencement of any business or activity related to any of the program elements. The permit required under this section shall be posted and conspicuously displayed at the location falling under the requirements of this chapter. Every person, business, or business concern within the jurisdiction of the LACoCUPA and subject to the requirements of one or more of the program elements shall be required to pay the applicable annual fees and any applicable late payment penalty and apply for and obtain from the LACoCUPA a unified program facility permit for the program elements [Truncated]

Violation Division: Los Angeles County Fire Department
Violation Program: HW
Violation Source: CERS

Site ID: 572030
Site Name: Alliance Industrial Refrigeration Inc.
Violation Date: 01-26-2021
Citation: 22 CCR 12 66262.40(a) - California Code of Regulations, Title 22, Chapter 12, Section(s) 66262.40(a)

Violation Description: Failure to keep a copy of each properly signed manifest for at least three years from the date the waste was accepted by the initial transporter. The manifest signed at the time the waste was accepted for transport shall be kept until receiving a signed copy from the designated facility which received the waste.

Violation Notes: Returned to compliance on 02/24/2021. OBSERVATION: Uniform Hazardous Waste Manifests for used oil and refrigerant were not available at the time of inspection. CORRECTIVE ACTION: Locate a copy of all 2018 thorough 2021 manifests for used oil and refrigerant and submit copies to the CUPA.

Violation Division: Los Angeles County Fire Department
Violation Program: HW
Violation Source: CERS

Site ID: 572030
Site Name: Alliance Industrial Refrigeration Inc.
Violation Date: 01-26-2021
Citation: HSC 6.95 25507 - California Health and Safety Code, Chapter 6.95, Section(s) 25507

Violation Description: Failure to adequately establish and implement a business plan when storing/handling a hazardous material at or above reportable quantities.

Map ID
Direction
Distance
Elevation

MAP FINDINGS

Site

Database(s)

EDR ID Number
EPA ID Number

ALLIANCE INDUSTRIAL REFRIGERATION INC. (Continued)

S127392539

Violation Notes: Returned to compliance on 03/12/2021. OBSERVATION: The business failed to establish and implement a business plan when handling hazardous materials at or above the reportable threshold quantities: CORRECTIVE ACTION: Establish and implement a business plan for the facility. Submit documentation of correction to the unified program agency.

Violation Division: Los Angeles County Fire Department
Violation Program: HMRRP
Violation Source: CERS

Site ID: 572030
Site Name: Alliance Industrial Refrigeration Inc.
Violation Date: 01-26-2021
Citation: HSC 6.95 25508(a)(1) - California Health and Safety Code, Chapter 6.95, Section(s) 25508(a)(1)

Violation Description: Failure to complete and electronically submit a business plan when storing/handling a hazardous material at or above reportable quantities.

Violation Notes: Returned to compliance on 02/24/2021. OBSERVATION: The business failed to complete and electronically submit initially, annually, or triennially, a business plan when handling hazardous materials at or above the reportable threshold quantities. CORRECTIVE ACTION: Complete and electronically submit a business plan.

Violation Division: Los Angeles County Fire Department
Violation Program: HMRRP
Violation Source: CERS

Site ID: 572030
Site Name: Alliance Industrial Refrigeration Inc.
Violation Date: 01-26-2021
Citation: 40 CFR 1 262.34(d)(5)(ii) - U.S. Code of Federal Regulations, Title 40, Chapter 1, Section(s) 262.34(d)(5)(ii)

Violation Description: Failure to post the following information next to the telephone: (A) The name and telephone number of the emergency coordinator; (B) Location of fire extinguishers and spill control material, and, if present, fire alarm; and (C) The telephone number of the fire department, unless the facility has a direct alarm.

Violation Notes: Returned to compliance on 02/24/2021. OBSERVATION: Emergency information is not posted next to the telephone. CORRECTIVE ACTION: Complete and post all required emergency information next to the telephone.

Violation Division: Los Angeles County Fire Department
Violation Program: HW
Violation Source: CERS

Evaluation:
Eval General Type: Compliance Evaluation Inspection
Eval Date: 01-26-2021
Violations Found: Yes
Eval Type: Routine done by local agency
Eval Notes: Richard Dones, Vice President of Operations
Eval Division: Los Angeles County Fire Department
Eval Program: HMRRP
Eval Source: CERS

Eval General Type: Compliance Evaluation Inspection
Eval Date: 01-26-2021
Violations Found: Yes

Map ID
Direction
Distance
Elevation

MAP FINDINGS

Site

Database(s)

EDR ID Number
EPA ID Number

ALLIANCE INDUSTRIAL REFRIGERATION INC. (Continued)

S127392539

Eval Type: Routine done by local agency
Eval Notes: Richard Dones, Vice President of Operations
Eval Division: Los Angeles County Fire Department
Eval Program: HW
Eval Source: CERS

Affiliation:

Affiliation Type Desc: Document Preparer
Entity Name: JENNIFER LIPATAN
Entity Title: Not reported
Affiliation Address: Not reported
Affiliation City: Not reported
Affiliation State: Not reported
Affiliation Country: Not reported
Affiliation Zip: Not reported
Affiliation Phone: Not reported

Affiliation Type Desc: Environmental Contact
Entity Name: Jennifer Lipatan
Entity Title: Not reported
Affiliation Address: 20311 Paseo Del Prado
Affiliation City: Walnut
Affiliation State: CA
Affiliation Country: Not reported
Affiliation Zip: 91789
Affiliation Phone: Not reported

Affiliation Type Desc: Facility Mailing Address
Entity Name: Mailing Address
Entity Title: Not reported
Affiliation Address: 20311 Paseo Del Prado
Affiliation City: Walnut
Affiliation State: CA
Affiliation Country: Not reported
Affiliation Zip: 91789
Affiliation Phone: Not reported

Affiliation Type Desc: Parent Corporation
Entity Name: Alliance Industrial Refrigeration Inc.
Entity Title: Not reported
Affiliation Address: Not reported
Affiliation City: Not reported
Affiliation State: Not reported
Affiliation Country: Not reported
Affiliation Zip: Not reported
Affiliation Phone: Not reported

Affiliation Type Desc: Operator
Entity Name: Alliance Industrial Refrigeration Inc
Entity Title: Not reported
Affiliation Address: Not reported
Affiliation City: Not reported
Affiliation State: Not reported
Affiliation Country: Not reported
Affiliation Zip: Not reported
Affiliation Phone: (909) 869-8660

Map ID
Direction
Distance
Elevation

MAP FINDINGS

Site

Database(s)

EDR ID Number
EPA ID Number

ALLIANCE INDUSTRIAL REFRIGERATION INC. (Continued)

S127392539

Affiliation Type Desc: CUPA District
Entity Name: Los Angeles County Fire
Entity Title: Not reported
Affiliation Address: 5825 Rickenbacker Road
Affiliation City: Commerce
Affiliation State: CA
Affiliation Country: Not reported
Affiliation Zip: 90040-3027
Affiliation Phone: (323) 890-4000

Affiliation Type Desc: Identification Signer
Entity Name: Richard Dones
Entity Title: Vice President Of Operations
Affiliation Address: Not reported
Affiliation City: Not reported
Affiliation State: Not reported
Affiliation Country: Not reported
Affiliation Zip: Not reported
Affiliation Phone: Not reported

Affiliation Type Desc: Legal Owner
Entity Name: Alliance Industrial Refrigeration
Entity Title: Not reported
Affiliation Address: 20311 Paseo Del Prado
Affiliation City: Walnut
Affiliation State: CA
Affiliation Country: United States
Affiliation Zip: 91789
Affiliation Phone: (909) 869-8660

Affiliation Type Desc: Property Owner
Entity Name: Alliance Industrial Refrigeration
Entity Title: Not reported
Affiliation Address: 20311 Paseo Del Prado
Affiliation City: Walnut
Affiliation State: CA
Affiliation Country: United States
Affiliation Zip: 91789
Affiliation Phone: (909) 869-8660

D42
WNW
< 1/8
0.056 mi.
294 ft.

ALLIANCE INDUSTRIAL REFRIGERATION
20311 PASEO DEL PRADO
WALNUT, CA 91789

RCRA NonGen / NLR

1025868106
CAL000350589

Site 2 of 2 in cluster D

Relative:
Higher
Actual:
531 ft.

RCRA NonGen / NLR:
Date Form Received by Agency: 2010-03-03 00:00:00.0
Handler Name: ALLIANCE INDUSTRIAL REFRIGERATION
Handler Address: 20311 PASEO DEL PRADO
Handler City,State,Zip: WALNUT, CA 91789-2716
EPA ID: CAL000350589
Contact Name: JENNIFER LIPTAN
Contact Address: 20311 PASEO DEL PRADO
Contact City,State,Zip: WALNUT, CA 91789
Contact Telephone: 909-869-8660
Contact Fax: 909-869-8798

Map ID
Direction
Distance
Elevation

MAP FINDINGS

Site

Database(s)

EDR ID Number
EPA ID Number

ALLIANCE INDUSTRIAL REFRIGERATION (Continued)

1025868106

Contact Email:	JENNIFER@THEREFRIGERATIONALLIANCE.COM
Contact Title:	Not reported
EPA Region:	09
Land Type:	Not reported
Federal Waste Generator Description:	Not a generator, verified
Non-Notifier:	Not reported
Biennial Report Cycle:	Not reported
Accessibility:	Not reported
Active Site Indicator:	Not reported
State District Owner:	Not reported
State District:	Not reported
Mailing Address:	20311 PASEO DEL PRADO
Mailing City,State,Zip:	WALNUT, CA 91789-2716
Owner Name:	ALLIANCE INDUSTRIAL
Owner Type:	Other
Operator Name:	JENNIFER LIPTAN
Operator Type:	Other
Short-Term Generator Activity:	No
Importer Activity:	No
Mixed Waste Generator:	No
Transporter Activity:	No
Transfer Facility Activity:	No
Recycler Activity with Storage:	No
Small Quantity On-Site Burner Exemption:	No
Smelting Melting and Refining Furnace Exemption:	No
Underground Injection Control:	No
Off-Site Waste Receipt:	No
Universal Waste Indicator:	No
Universal Waste Destination Facility:	No
Federal Universal Waste:	No
Active Site Fed-Reg Treatment Storage and Disposal Facility:	Not reported
Active Site Converter Treatment storage and Disposal Facility:	Not reported
Active Site State-Reg Treatment Storage and Disposal Facility:	Not reported
Active Site State-Reg Handler:	---
Federal Facility Indicator:	Not reported
Hazardous Secondary Material Indicator:	N
Sub-Part K Indicator:	Not reported
Commercial TSD Indicator:	No
Treatment Storage and Disposal Type:	Not reported
2018 GPRA Permit Baseline:	Not on the Baseline
2018 GPRA Renewals Baseline:	Not on the Baseline
Permit Renewals Workload Universe:	Not reported
Permit Workload Universe:	Not reported
Permit Progress Universe:	Not reported
Post-Closure Workload Universe:	Not reported
Closure Workload Universe:	Not reported
202 GPRA Corrective Action Baseline:	No
Corrective Action Workload Universe:	No
Subject to Corrective Action Universe:	No
Non-TSDFs Where RCRA CA has Been Imposed Universe:	No
TSDFs Potentially Subject to CA Under 3004 (u)/(v) Universe:	No
TSDFs Only Subject to CA under Discretionary Auth Universe:	No
Corrective Action Priority Ranking:	No NCAPS ranking
Environmental Control Indicator:	No
Institutional Control Indicator:	No
Human Exposure Controls Indicator:	N/A
Groundwater Controls Indicator:	N/A

Map ID
Direction
Distance
Elevation

MAP FINDINGS

Site

Database(s)

EDR ID Number
EPA ID Number

ALLIANCE INDUSTRIAL REFRIGERATION (Continued)

1025868106

Operating TSDF Universe:	Not reported
Full Enforcement Universe:	Not reported
Significant Non-Complier Universe:	No
Unaddressed Significant Non-Complier Universe:	No
Addressed Significant Non-Complier Universe:	No
Significant Non-Complier With a Compliance Schedule Universe:	No
Financial Assurance Required:	Not reported
Handler Date of Last Change:	2019-12-06 16:31:28.0
Recognized Trader-Importer:	No
Recognized Trader-Exporter:	No
Importer of Spent Lead Acid Batteries:	No
Exporter of Spent Lead Acid Batteries:	No
Recycler Activity Without Storage:	No
Manifest Broker:	No
Sub-Part P Indicator:	No

Handler - Owner Operator:

Owner/Operator Indicator:	Owner
Owner/Operator Name:	ALLIANCE INDUSTRIAL
Legal Status:	Other
Date Became Current:	Not reported
Date Ended Current:	Not reported
Owner/Operator Address:	20311 PASEO DEL PRADO
Owner/Operator City,State,Zip:	WALNUT, CA 91789-2716
Owner/Operator Telephone:	909-869-8660
Owner/Operator Telephone Ext:	Not reported
Owner/Operator Fax:	Not reported
Owner/Operator Email:	Not reported

Owner/Operator Indicator:	Operator
Owner/Operator Name:	JENNIFER LIPTAN
Legal Status:	Other
Date Became Current:	Not reported
Date Ended Current:	Not reported
Owner/Operator Address:	20311 PASEO DEL PRADO
Owner/Operator City,State,Zip:	WALNUT, CA 91789
Owner/Operator Telephone:	909-869-8660
Owner/Operator Telephone Ext:	Not reported
Owner/Operator Fax:	Not reported
Owner/Operator Email:	Not reported

Historic Generators:

Receive Date:	2010-03-03 00:00:00.0
Handler Name:	ALLIANCE INDUSTRIAL REFRIGERATION
Federal Waste Generator Description:	Not a generator, verified
State District Owner:	Not reported
Large Quantity Handler of Universal Waste:	No
Recognized Trader Importer:	Not reported
Recognized Trader Exporter:	Not reported
Spent Lead Acid Battery Importer:	Not reported
Spent Lead Acid Battery Exporter:	Not reported
Current Record:	Yes
Non Storage Recycler Activity:	Not reported
Electronic Manifest Broker:	Not reported

Map ID
Direction
Distance
Elevation

MAP FINDINGS

Site

Database(s)

EDR ID Number
EPA ID Number

ALLIANCE INDUSTRIAL REFRIGERATION (Continued)

1025868106

List of NAICS Codes and Descriptions:

NAICS Code: 811412
NAICS Description: APPLIANCE REPAIR AND MAINTENANCE

Facility Has Received Notices of Violations:

Violations: No Violations Found

Evaluation Action Summary:

Evaluations: No Evaluations Found

43
North
< 1/8
0.065 mi.
344 ft.

CALIFORNIA TOOL AND CUTTER GRINDING
20552 CARREY RD
WALNUT, CA 91789

RCRA NonGen / NLR

1024798625
CAL000204842

Relative:
Higher
Actual:
529 ft.

RCRA NonGen / NLR:
Date Form Received by Agency: 2000-06-19 00:00:00.0
Handler Name: CALIFORNIA TOOL AND CUTTER GRINDING
Handler Address: 20552 CARREY RD
Handler City,State,Zip: WALNUT, CA 91789-0000
EPA ID: CAL000204842
Contact Name: JORDAN ARMITAGE
Contact Address: 161 ATLANTIC ST.
Contact City,State,Zip: POMONA, CA 91768
Contact Telephone: 909-595-1334
Contact Fax: 909-595-6411
Contact Email: JORDAN@CALTOOLGRIND.COM
Contact Title: Not reported
EPA Region: 09
Land Type: Not reported
Federal Waste Generator Description: Not a generator, verified
Non-Notifier: Not reported
Biennial Report Cycle: Not reported
Accessibility: Not reported
Active Site Indicator: Handler Activities
State District Owner: Not reported
State District: Not reported
Mailing Address: PO BOX 1354
Mailing City,State,Zip: WALNUT, CA 91788-0000
Owner Name: KEVIN ARMITAGE
Owner Type: Other
Operator Name: JORDAN ARMITAGE
Operator Type: Other
Short-Term Generator Activity: No
Importer Activity: No
Mixed Waste Generator: No
Transporter Activity: No
Transfer Facility Activity: No
Recycler Activity with Storage: No
Small Quantity On-Site Burner Exemption: No
Smelting Melting and Refining Furnace Exemption: No
Underground Injection Control: No
Off-Site Waste Receipt: No
Universal Waste Indicator: Yes

Map ID
Direction
Distance
Elevation

MAP FINDINGS

Site

Database(s)

EDR ID Number
EPA ID Number

CALIFORNIA TOOL AND CUTTER GRINDING (Continued)

1024798625

Universal Waste Destination Facility:	Yes
Federal Universal Waste:	No
Active Site Fed-Reg Treatment Storage and Disposal Facility:	Not reported
Active Site Converter Treatment storage and Disposal Facility:	Not reported
Active Site State-Reg Treatment Storage and Disposal Facility:	Not reported
Active Site State-Reg Handler:	---
Federal Facility Indicator:	Not reported
Hazardous Secondary Material Indicator:	N
Sub-Part K Indicator:	Not reported
Commercial TSD Indicator:	No
Treatment Storage and Disposal Type:	Not reported
2018 GPRA Permit Baseline:	Not on the Baseline
2018 GPRA Renewals Baseline:	Not on the Baseline
Permit Renewals Workload Universe:	Not reported
Permit Workload Universe:	Not reported
Permit Progress Universe:	Not reported
Post-Closure Workload Universe:	Not reported
Closure Workload Universe:	Not reported
202 GPRA Corrective Action Baseline:	No
Corrective Action Workload Universe:	No
Subject to Corrective Action Universe:	No
Non-TSDFs Where RCRA CA has Been Imposed Universe:	No
TSDFs Potentially Subject to CA Under 3004 (u)/(v) Universe:	No
TSDFs Only Subject to CA under Discretionary Auth Universe:	No
Corrective Action Priority Ranking:	No NCAPS ranking
Environmental Control Indicator:	No
Institutional Control Indicator:	No
Human Exposure Controls Indicator:	N/A
Groundwater Controls Indicator:	N/A
Operating TSDF Universe:	Not reported
Full Enforcement Universe:	Not reported
Significant Non-Complier Universe:	No
Unaddressed Significant Non-Complier Universe:	No
Addressed Significant Non-Complier Universe:	No
Significant Non-Complier With a Compliance Schedule Universe:	No
Financial Assurance Required:	Not reported
Handler Date of Last Change:	2018-11-20 16:31:27.0
Recognized Trader-Importer:	No
Recognized Trader-Exporter:	No
Importer of Spent Lead Acid Batteries:	No
Exporter of Spent Lead Acid Batteries:	No
Recycler Activity Without Storage:	No
Manifest Broker:	No
Sub-Part P Indicator:	No

Handler - Owner Operator:

Owner/Operator Indicator:	Owner
Owner/Operator Name:	KEVIN ARMITAGE
Legal Status:	Other
Date Became Current:	Not reported
Date Ended Current:	Not reported
Owner/Operator Address:	161 ATLANTIC ST.
Owner/Operator City,State,Zip:	POMONA, CA 91768-0000
Owner/Operator Telephone:	909-595-1334
Owner/Operator Telephone Ext:	Not reported
Owner/Operator Fax:	Not reported

Map ID
Direction
Distance
Elevation

MAP FINDINGS

Site

Database(s)

EDR ID Number
EPA ID Number

CALIFORNIA TOOL AND CUTTER GRINDING (Continued)

1024798625

Owner/Operator Email: Not reported

Owner/Operator Indicator: Operator

Owner/Operator Name: JORDAN ARMITAGE

Legal Status: Other

Date Became Current: Not reported

Date Ended Current: Not reported

Owner/Operator Address: 161 ATLANTIC ST.

Owner/Operator City,State,Zip: POMONA, CA 91768

Owner/Operator Telephone: 909-595-1334

Owner/Operator Telephone Ext: Not reported

Owner/Operator Fax: Not reported

Owner/Operator Email: Not reported

Historic Generators:

Receive Date: 2000-06-19 00:00:00.0

Handler Name: CALIFORNIA TOOL AND CUTTER GRINDING

Federal Waste Generator Description: Not a generator, verified

State District Owner: Not reported

Large Quantity Handler of Universal Waste: No

Recognized Trader Importer: Not reported

Recognized Trader Exporter: Not reported

Spent Lead Acid Battery Importer: Not reported

Spent Lead Acid Battery Exporter: Not reported

Current Record: Yes

Non Storage Recycler Activity: Not reported

Electronic Manifest Broker: Not reported

List of NAICS Codes and Descriptions:

NAICS Code: 32791

NAICS Description: ABRASIVE PRODUCT MANUFACTURING

Facility Has Received Notices of Violations:

Violations: No Violations Found

Evaluation Action Summary:

Evaluations: No Evaluations Found

E44
NNW
< 1/8
0.078 mi.
414 ft.

EDRO ENGINEERING INC
20500 CARREY RD
WALNUT, CA 91789

Site 1 of 2 in cluster E

CERS HAZ WASTE
HAZNET
CERS
HWTS

S113035845
N/A

Relative:
Higher

Actual:
532 ft.

CERS HAZ WASTE:

Name: EDRO ENGINEERING INC

Address: 20500 CARREY RD

City,State,Zip: WALNUT, CA 91789

Site ID: 27553

CERS ID: 10299136

CERS Description: Hazardous Waste Generator

Name: EDRO ENGINEERING INC

Address: 20500 CARREY RD

City,State,Zip: WALNUT, CA 91789

Map ID
Direction
Distance
Elevation

MAP FINDINGS

Site

Database(s)

EDR ID Number
EPA ID Number

EDRO ENGINEERING INC (Continued)

S113035845

Site ID: 27553
CERS ID: 10299136
CERS Description: RCRA LQ HW Generator

HAZNET:

Name: EDRO ENGINEERING INC
Address: 20500 CARREY RD
Address 2: Not reported
City,State,Zip: WALNUT, CA 917892417
Contact: DENISSE BELTRAN
Telephone: 9095945751
Mailing Name: Not reported
Mailing Address: 20500 CARREY RD

Year: 2019
Gepaid: CAL000036111
TSD EPA ID: AZR000521146
CA Waste Code: 134 - Aqueous solution with total organic residues less than 10 percent
Disposal Method: H141 - Storage, Bulking, And/Or Transfer Off Site--No Treatment/Reovery (H010-H129) Or (H131-H135)
Tons: 13.73400

Year: 2019
Gepaid: CAL000036111
TSD EPA ID: AZR000521146
CA Waste Code: 352 - Other organic solids
Disposal Method: H141 - Storage, Bulking, And/Or Transfer Off Site--No Treatment/Reovery (H010-H129) Or (H131-H135)
Tons: 0.41500

Year: 2019
Gepaid: CAL000036111
TSD EPA ID: AZR000515924
CA Waste Code: 352 - Other organic solids
Disposal Method: H141 - Storage, Bulking, And/Or Transfer Off Site--No Treatment/Reovery (H010-H129) Or (H131-H135)
Tons: 0.25000

Year: 2019
Gepaid: CAL000036111
TSD EPA ID: CAT080025711
CA Waste Code: 221 - Waste oil and mixed oil
Disposal Method: H141 - Storage, Bulking, And/Or Transfer Off Site--No Treatment/Reovery (H010-H129) Or (H131-H135)
Tons: 0.00000

Year: 2019
Gepaid: CAL000036111
TSD EPA ID: AZR000515924
CA Waste Code: 134 - Aqueous solution with total organic residues less than 10 percent
Disposal Method: H134 - Deepwell Or Underground Injection(With Or Without Treatment)
Tons: 1.15500

Year: 2019
Gepaid: CAL000036111

Map ID
Direction
Distance
Elevation

MAP FINDINGS

Site

Database(s)

EDR ID Number
EPA ID Number

EDRO ENGINEERING INC (Continued)

S113035845

TSD EPA ID:	AZR000515924
CA Waste Code:	134 - Aqueous solution with total organic residues less than 10 percent
Disposal Method:	H141 - Storage, Bulking, And/Or Transfer Off Site--No Treatment/Reovery (H010-H129) Or (H131-H135)
Tons:	14.49000
Year:	2018
Gepaid:	CAL000036111
TSD EPA ID:	NVT330010000
CA Waste Code:	223 - Unspecified oil-containing waste
Disposal Method:	H039 - Other Recovery Of Reclamation For Reuse Including Acid Regeneration, Organics Recovery Ect
Tons:	4.37850
Year:	2018
Gepaid:	CAL000036111
TSD EPA ID:	CAT080025711
CA Waste Code:	221 - Waste oil and mixed oil
Disposal Method:	H141 - Storage, Bulking, And/Or Transfer Off Site--No Treatment/Reovery (H010-H129) Or (H131-H135)
Tons:	0.00000
Year:	2018
Gepaid:	CAL000036111
TSD EPA ID:	AZR000515924
CA Waste Code:	134 - Aqueous solution with total organic residues less than 10 percent
Disposal Method:	H141 - Storage, Bulking, And/Or Transfer Off Site--No Treatment/Reovery (H010-H129) Or (H131-H135)
Tons:	15.62400
Year:	2018
Gepaid:	CAL000036111
TSD EPA ID:	AZR000515924
CA Waste Code:	352 - Other organic solids
Disposal Method:	H141 - Storage, Bulking, And/Or Transfer Off Site--No Treatment/Reovery (H010-H129) Or (H131-H135)
Tons:	0.31500

[Click this hyperlink](#) while viewing on your computer to access 57 additional CA HAZNET: record(s) in the EDR Site Report.

Additional Info:

Year:	2004
Gen EPA ID:	CAL000036111
Shipment Date:	20041123
Creation Date:	2/17/2005 18:31:05
Receipt Date:	20041123
Manifest ID:	22828379
Trans EPA ID:	CAD028277036
Trans Name:	ASBURY ENVIRONMENTAL SERVICES
Trans 2 EPA ID:	Not reported
Trans 2 Name:	Not reported
TSDF EPA ID:	CAT080025711

Map ID
Direction
Distance
Elevation

MAP FINDINGS

Site

Database(s)

EDR ID Number
EPA ID Number

EDRO ENGINEERING INC (Continued)

S113035845

Trans Name:	ADVANCED ENVIRONMENTAL INC
TSDF Alt EPA ID:	CAT080025711
TSDF Alt Name:	Not reported
Waste Code Description:	221 - Waste oil and mixed oil
RCRA Code:	NONE
Meth Code:	H01 - Transfer Station
Quantity Tons:	1.995
Waste Quantity:	525
Quantity Unit:	G
Additional Code 1:	Not reported
Additional Code 2:	Not reported
Additional Code 3:	Not reported
Additional Code 4:	Not reported
Additional Code 5:	Not reported
Shipment Date:	20041022
Creation Date:	12/31/2004 18:31:40
Receipt Date:	20041022
Manifest ID:	23431611
Trans EPA ID:	CAD028277036
Trans Name:	ASBURY ENVIRONMENTAL SERVICES
Trans 2 EPA ID:	Not reported
Trans 2 Name:	Not reported
TSDF EPA ID:	CAT080025711
Trans Name:	ADVANCED ENVIRONMENTAL INC
TSDF Alt EPA ID:	CAT080025711
TSDF Alt Name:	Not reported
Waste Code Description:	221 - Waste oil and mixed oil
RCRA Code:	NONE
Meth Code:	H01 - Transfer Station
Quantity Tons:	0.76
Waste Quantity:	200
Quantity Unit:	G
Additional Code 1:	Not reported
Additional Code 2:	Not reported
Additional Code 3:	Not reported
Additional Code 4:	Not reported
Additional Code 5:	Not reported
Shipment Date:	20040915
Creation Date:	3/16/2007 18:31:12
Receipt Date:	20040915
Manifest ID:	22828380
Trans EPA ID:	CAD028277036
Trans Name:	ASBURY ENVIRONMENTAL SERVICES
Trans 2 EPA ID:	Not reported
Trans 2 Name:	Not reported
TSDF EPA ID:	CAT080025711
Trans Name:	ADVANCED ENVIRONMENTAL INC
TSDF Alt EPA ID:	CAT080025711
TSDF Alt Name:	Not reported
Waste Code Description:	221 - Waste oil and mixed oil
RCRA Code:	NONE
Meth Code:	H01 - Transfer Station
Quantity Tons:	1.52
Waste Quantity:	400
Quantity Unit:	G

Map ID
Direction
Distance
Elevation

MAP FINDINGS

Site

Database(s)

EDR ID Number
EPA ID Number

EDRO ENGINEERING INC (Continued)

S113035845

Additional Code 1:	Not reported
Additional Code 2:	Not reported
Additional Code 3:	Not reported
Additional Code 4:	Not reported
Additional Code 5:	Not reported
Shipment Date:	20040719
Creation Date:	11/1/2004 12:36:11
Receipt Date:	20040719
Manifest ID:	22828378
Trans EPA ID:	CAD028277036
Trans Name:	ASBURY ENVIRONMENTAL SERVICES
Trans 2 EPA ID:	Not reported
Trans 2 Name:	Not reported
TSDF EPA ID:	CAT080025711
Trans Name:	ADVANCED ENVIRONMENTAL INC
TSDF Alt EPA ID:	CAT080025711
TSDF Alt Name:	Not reported
Waste Code Description:	221 - Waste oil and mixed oil
RCRA Code:	NONE
Meth Code:	H01 - Transfer Station
Quantity Tons:	1.71
Waste Quantity:	450
Quantity Unit:	G
Additional Code 1:	Not reported
Additional Code 2:	Not reported
Additional Code 3:	Not reported
Additional Code 4:	Not reported
Additional Code 5:	Not reported
Shipment Date:	20040429
Creation Date:	10/15/2004 8:41:08
Receipt Date:	20040429
Manifest ID:	22828377
Trans EPA ID:	CAD028277036
Trans Name:	ASBURY ENVIRONMENTAL SERVICES
Trans 2 EPA ID:	Not reported
Trans 2 Name:	Not reported
TSDF EPA ID:	CAT080025711
Trans Name:	ADVANCED ENVIRONMENTAL INC
TSDF Alt EPA ID:	CAT080025711
TSDF Alt Name:	Not reported
Waste Code Description:	221 - Waste oil and mixed oil
RCRA Code:	Not reported
Meth Code:	H01 - Transfer Station
Quantity Tons:	1.52
Waste Quantity:	400
Quantity Unit:	G
Additional Code 1:	Not reported
Additional Code 2:	Not reported
Additional Code 3:	Not reported
Additional Code 4:	Not reported
Additional Code 5:	Not reported
Shipment Date:	20040302
Creation Date:	8/23/2004 8:16:48
Receipt Date:	20040302

Map ID
Direction
Distance
Elevation

MAP FINDINGS

Site

Database(s)

EDR ID Number
EPA ID Number

EDRO ENGINEERING INC (Continued)

S113035845

Manifest ID: 22828376
Trans EPA ID: CAD028277036
Trans Name: ASBURY ENVIRONMENTAL SERVICES
Trans 2 EPA ID: Not reported
Trans 2 Name: Not reported
TSDF EPA ID: CAT080025711
Trans Name: ADVANCED ENVIRONMENTAL INC
TSDF Alt EPA ID: CAT080025711
TSDF Alt Name: Not reported
Waste Code Description: 221 - Waste oil and mixed oil
RCRA Code: Not reported
Meth Code: H01 - Transfer Station
Quantity Tons: 1.9
Waste Quantity: 500
Quantity Unit: G
Additional Code 1: Not reported
Additional Code 2: Not reported
Additional Code 3: Not reported
Additional Code 4: Not reported
Additional Code 5: Not reported

Additional Info:

Year: 2014
Gen EPA ID: CAL000036111

Shipment Date: 20141210
Creation Date: 2/14/2015 22:15:08
Receipt Date: 20141211
Manifest ID: 013150687JJJ
Trans EPA ID: CAD028277036
Trans Name: ASBURY ENVIRONMENTAL SERVICES
Trans 2 EPA ID: Not reported
Trans 2 Name: Not reported
TSDF EPA ID: CAT080013352
Trans Name: DEMENNO / KERDOON
TSDF Alt EPA ID: Not reported
TSDF Alt Name: Not reported
Waste Code Description: 221 - Waste oil and mixed oil
RCRA Code: Not reported
Meth Code: H039 - Other Recovery Of Reclamation For Reuse Including Acid
Regeneration, Organics Recovery Ect
Quantity Tons: 1.33
Waste Quantity: 350
Quantity Unit: G
Additional Code 1: Not reported
Additional Code 2: Not reported
Additional Code 3: Not reported
Additional Code 4: Not reported
Additional Code 5: Not reported

Shipment Date: 20141113
Creation Date: 1/8/2015 22:15:01
Receipt Date: 20141120
Manifest ID: 013747754JJJ
Trans EPA ID: CAD028277036
Trans Name: ASBURY ENVIRONMENTAL SERVICES
Trans 2 EPA ID: Not reported

Map ID
Direction
Distance
Elevation

MAP FINDINGS

Site

Database(s)

EDR ID Number
EPA ID Number

EDRO ENGINEERING INC (Continued)

S113035845

Trans 2 Name:	Not reported
TSDf EPA ID:	CAD097030993
Trans Name:	EVOQUA WATER TECHNOLOGIES LLC
TSDf Alt EPA ID:	Not reported
TSDf Alt Name:	Not reported
Waste Code Description:	352 - Other organic solids
RCRA Code:	Not reported
Meth Code:	H141 - Storage, Bulking, And/Or Transfer Off Site--No Treatment/Reovery (H010-H129) Or (H131-H135)
Quantity Tons:	0.125
Waste Quantity:	250
Quantity Unit:	P
Additional Code 1:	Not reported
Additional Code 2:	Not reported
Additional Code 3:	Not reported
Additional Code 4:	Not reported
Additional Code 5:	Not reported
Shipment Date:	20141112
Creation Date:	1/15/2015 22:14:55
Receipt Date:	20141113
Manifest ID:	013150695JJK
Trans EPA ID:	CAD028277036
Trans Name:	ASBURY ENVIRONMENTAL SERVICES
Trans 2 EPA ID:	Not reported
Trans 2 Name:	Not reported
TSDf EPA ID:	CAT080013352
Trans Name:	DEMENNO / KERDOON
TSDf Alt EPA ID:	Not reported
TSDf Alt Name:	Not reported
Waste Code Description:	221 - Waste oil and mixed oil
RCRA Code:	Not reported
Meth Code:	H039 - Other Recovery Of Reclamation For Reuse Including Acid Regeneration, Organics Recovery Ect
Quantity Tons:	1.216
Waste Quantity:	320
Quantity Unit:	G
Additional Code 1:	Not reported
Additional Code 2:	Not reported
Additional Code 3:	Not reported
Additional Code 4:	Not reported
Additional Code 5:	Not reported
Shipment Date:	20141006
Creation Date:	12/18/2014 22:14:48
Receipt Date:	20141006
Manifest ID:	013755499JJK
Trans EPA ID:	CAD028277036
Trans Name:	ASBURY ENVIRONMENTAL SERVICES
Trans 2 EPA ID:	Not reported
Trans 2 Name:	Not reported
TSDf EPA ID:	CAT080013352
Trans Name:	DEMENNO / KERDOON
TSDf Alt EPA ID:	Not reported
TSDf Alt Name:	Not reported
Waste Code Description:	221 - Waste oil and mixed oil
RCRA Code:	Not reported

Map ID
Direction
Distance
Elevation

MAP FINDINGS

Site

Database(s)

EDR ID Number
EPA ID Number

EDRO ENGINEERING INC (Continued)

S113035845

Meth Code: H039 - Other Recovery Of Reclamation For Reuse Including Acid
Regeneration, Organics Recovery Ect
Quantity Tons: 1.235
Waste Quantity: 325
Quantity Unit: G
Additional Code 1: Not reported
Additional Code 2: Not reported
Additional Code 3: Not reported
Additional Code 4: Not reported
Additional Code 5: Not reported

Shipment Date: 20140820
Creation Date: 11/7/2014 22:15:10
Receipt Date: 20140820
Manifest ID: 013150694JJK
Trans EPA ID: CAD028277036
Trans Name: ASBURY ENVIRONMENTAL SERVICES
Trans 2 EPA ID: Not reported
Trans 2 Name: Not reported
TSDF EPA ID: CAT080013352
Trans Name: DEMENNO / KERDOON
TSDF Alt EPA ID: Not reported
TSDF Alt Name: Not reported
Waste Code Description: 221 - Waste oil and mixed oil
RCRA Code: Not reported
Meth Code: H039 - Other Recovery Of Reclamation For Reuse Including Acid
Regeneration, Organics Recovery Ect

Quantity Tons: 1.14
Waste Quantity: 300
Quantity Unit: G
Additional Code 1: Not reported
Additional Code 2: Not reported
Additional Code 3: Not reported
Additional Code 4: Not reported
Additional Code 5: Not reported

Shipment Date: 20140717
Creation Date: 9/23/2014 22:15:24
Receipt Date: 20140731
Manifest ID: 013150535JJK
Trans EPA ID: CAD028277036
Trans Name: ASBURY ENVIRONMENTAL SERVICES
Trans 2 EPA ID: Not reported
Trans 2 Name: Not reported
TSDF EPA ID: CAD097030993
Trans Name: EVOQUA WATER TECHNOLOGIES LLC
TSDF Alt EPA ID: Not reported
TSDF Alt Name: Not reported
Waste Code Description: 352 - Other organic solids
RCRA Code: Not reported
Meth Code: H141 - Storage, Bulking, And/Or Transfer Off Site--No
Treatment/Reovery (H010-H129) Or (H131-H135)
Quantity Tons: 0.1
Waste Quantity: 200
Quantity Unit: P
Additional Code 1: Not reported
Additional Code 2: Not reported

Map ID
Direction
Distance
Elevation

MAP FINDINGS

Site

Database(s)

EDR ID Number
EPA ID Number

EDRO ENGINEERING INC (Continued)

S113035845

Additional Code 3:	Not reported
Additional Code 4:	Not reported
Additional Code 5:	Not reported
Shipment Date:	20140716
Creation Date:	9/13/2014 22:15:20
Receipt Date:	20140717
Manifest ID:	013150686JJK
Trans EPA ID:	CAD028277036
Trans Name:	ASBURY ENVIRONMENTAL SERVICES
Trans 2 EPA ID:	Not reported
Trans 2 Name:	Not reported
TSDf EPA ID:	CAT080013352
Trans Name:	DEMENNO / KERDOON
TSDf Alt EPA ID:	Not reported
TSDf Alt Name:	Not reported
Waste Code Description:	221 - Waste oil and mixed oil
RCRA Code:	Not reported
Meth Code:	H039 - Other Recovery Of Reclamation For Reuse Including Acid Regeneration, Organics Recovery Ect
Quantity Tons:	1.14
Waste Quantity:	300
Quantity Unit:	G
Additional Code 1:	Not reported
Additional Code 2:	Not reported
Additional Code 3:	Not reported
Additional Code 4:	Not reported
Additional Code 5:	Not reported
Shipment Date:	20140626
Creation Date:	8/26/2014 22:15:12
Receipt Date:	20140627
Manifest ID:	013088529JJK
Trans EPA ID:	CAD028277036
Trans Name:	ASBURY ENVIRONMENTAL SERVICES
Trans 2 EPA ID:	Not reported
Trans 2 Name:	Not reported
TSDf EPA ID:	CAT080013352
Trans Name:	DEMENNO / KERDOON
TSDf Alt EPA ID:	Not reported
TSDf Alt Name:	Not reported
Waste Code Description:	221 - Waste oil and mixed oil
RCRA Code:	Not reported
Meth Code:	H039 - Other Recovery Of Reclamation For Reuse Including Acid Regeneration, Organics Recovery Ect
Quantity Tons:	1.254
Waste Quantity:	330
Quantity Unit:	G
Additional Code 1:	Not reported
Additional Code 2:	Not reported
Additional Code 3:	Not reported
Additional Code 4:	Not reported
Additional Code 5:	Not reported
Shipment Date:	20140425
Creation Date:	7/11/2014 22:15:15
Receipt Date:	20140426

Map ID
Direction
Distance
Elevation

MAP FINDINGS

Site

Database(s)

EDR ID Number
EPA ID Number

EDRO ENGINEERING INC (Continued)

S113035845

Manifest ID: 011883871JJK
Trans EPA ID: CAD028277036
Trans Name: ASBURY ENVIRONMENTAL SERVICES
Trans 2 EPA ID: Not reported
Trans 2 Name: Not reported
TSDf EPA ID: CAT080013352
Trans Name: DEMENNO / KERDOON
TSDf Alt EPA ID: Not reported
TSDf Alt Name: Not reported
Waste Code Description: 221 - Waste oil and mixed oil
RCRA Code: Not reported
Meth Code: H039 - Other Recovery Of Reclamation For Reuse Including Acid
Regeneration, Organics Recovery Ect

Quantity Tons: 1.14
Waste Quantity: 300
Quantity Unit: G
Additional Code 1: Not reported
Additional Code 2: Not reported
Additional Code 3: Not reported
Additional Code 4: Not reported
Additional Code 5: Not reported

Shipment Date: 20140325
Creation Date: 5/22/2014 22:14:58
Receipt Date: 20140325
Manifest ID: 009010194JJK
Trans EPA ID: CAD028277036
Trans Name: ASBURY ENVIRONMENTAL SERVICES
Trans 2 EPA ID: Not reported
Trans 2 Name: Not reported
TSDf EPA ID: CAT080025711
Trans Name: ADVANCED ENVIRONMENTAL INC
TSDf Alt EPA ID: Not reported
TSDf Alt Name: Not reported
Waste Code Description: 221 - Waste oil and mixed oil
RCRA Code: Not reported
Meth Code: H141 - Storage, Bulking, And/Or Transfer Off Site--No
Treatment/Reovery (H010-H129) Or (H131-H135)

Quantity Tons: 1.14
Waste Quantity: 300
Quantity Unit: G
Additional Code 1: Not reported
Additional Code 2: Not reported
Additional Code 3: Not reported
Additional Code 4: Not reported
Additional Code 5: Not reported

Additional Info:

Year: 1995
Gen EPA ID: CAL000036111

Shipment Date: 19951212
Creation Date: 7/29/1996 0:00:00
Receipt Date: 19951212
Manifest ID: 95489958
Trans EPA ID: CAD028277036
Trans Name: Not reported

Map ID
Direction
Distance
Elevation

MAP FINDINGS

Site

Database(s)

EDR ID Number
EPA ID Number

EDRO ENGINEERING INC (Continued)

S113035845

Trans 2 EPA ID: Not reported
Trans 2 Name: Not reported
TSDF EPA ID: CAT080013352
Trans Name: Not reported
TSDF Alt EPA ID: Not reported
TSDF Alt Name: Not reported
Waste Code Description: 221 - Waste oil and mixed oil
RCRA Code: Not reported
Meth Code: R01 - Recycler
Quantity Tons: 0.95
Waste Quantity: 250
Quantity Unit: G
Additional Code 1: Not reported
Additional Code 2: Not reported
Additional Code 3: Not reported
Additional Code 4: Not reported
Additional Code 5: Not reported

Shipment Date: 19951019
Creation Date: 7/26/1996 0:00:00
Receipt Date: 19951019
Manifest ID: 95489957
Trans EPA ID: CAD028277036
Trans Name: Not reported
Trans 2 EPA ID: Not reported
Trans 2 Name: Not reported
TSDF EPA ID: CAT080013352
Trans Name: Not reported
TSDF Alt EPA ID: Not reported
TSDF Alt Name: Not reported
Waste Code Description: 221 - Waste oil and mixed oil
RCRA Code: Not reported
Meth Code: R01 - Recycler
Quantity Tons: 1.14
Waste Quantity: 300
Quantity Unit: G
Additional Code 1: Not reported
Additional Code 2: Not reported
Additional Code 3: Not reported
Additional Code 4: Not reported
Additional Code 5: Not reported

Shipment Date: 19950801
Creation Date: 4/1/1996 0:00:00
Receipt Date: 19950801
Manifest ID: 95243827
Trans EPA ID: CAD028277036
Trans Name: Not reported
Trans 2 EPA ID: Not reported
Trans 2 Name: Not reported
TSDF EPA ID: CAT080013352
Trans Name: Not reported
TSDF Alt EPA ID: Not reported
TSDF Alt Name: Not reported
Waste Code Description: 221 - Waste oil and mixed oil
RCRA Code: Not reported
Meth Code: R01 - Recycler

Map ID
Direction
Distance
Elevation

MAP FINDINGS

Site

Database(s)

EDR ID Number
EPA ID Number

EDRO ENGINEERING INC (Continued)

S113035845

Quantity Tons:	1.14
Waste Quantity:	300
Quantity Unit:	G
Additional Code 1:	Not reported
Additional Code 2:	Not reported
Additional Code 3:	Not reported
Additional Code 4:	Not reported
Additional Code 5:	Not reported
Shipment Date:	19950609
Creation Date:	10/24/1995 0:00:00
Receipt Date:	19950609
Manifest ID:	95243834
Trans EPA ID:	CAD028277036
Trans Name:	Not reported
Trans 2 EPA ID:	Not reported
Trans 2 Name:	Not reported
TSDF EPA ID:	CAT080013352
Trans Name:	Not reported
TSDF Alt EPA ID:	Not reported
TSDF Alt Name:	Not reported
Waste Code Description:	221 - Waste oil and mixed oil
RCRA Code:	Not reported
Meth Code:	R01 - Recycler
Quantity Tons:	1.14
Waste Quantity:	300
Quantity Unit:	G
Additional Code 1:	Not reported
Additional Code 2:	Not reported
Additional Code 3:	Not reported
Additional Code 4:	Not reported
Additional Code 5:	Not reported
Shipment Date:	19950328
Creation Date:	3/29/1996 0:00:00
Receipt Date:	19950328
Manifest ID:	93698191
Trans EPA ID:	CAD028277036
Trans Name:	Not reported
Trans 2 EPA ID:	Not reported
Trans 2 Name:	Not reported
TSDF EPA ID:	CAT080013352
Trans Name:	Not reported
TSDF Alt EPA ID:	CAT080013352
TSDF Alt Name:	Not reported
Waste Code Description:	221 - Waste oil and mixed oil
RCRA Code:	Not reported
Meth Code:	R01 - Recycler
Quantity Tons:	0.95
Waste Quantity:	250
Quantity Unit:	G
Additional Code 1:	Not reported
Additional Code 2:	Not reported
Additional Code 3:	Not reported
Additional Code 4:	Not reported
Additional Code 5:	Not reported

Map ID
Direction
Distance
Elevation

MAP FINDINGS

Site

Database(s)

EDR ID Number
EPA ID Number

EDRO ENGINEERING INC (Continued)

S113035845

Additional Info:

Year:	2006
Gen EPA ID:	CAL000036111
Shipment Date:	20061011
Creation Date:	4/19/2007 18:30:58
Receipt Date:	20061012
Manifest ID:	000250626JJK
Trans EPA ID:	CAD028277036
Trans Name:	ASBURY ENVIRONMENTAL SERVICES
Trans 2 EPA ID:	Not reported
Trans 2 Name:	Not reported
TSDF EPA ID:	CAT080025711
Trans Name:	ADVANCED ENVIRONMENTAL INC
TSDF Alt EPA ID:	Not reported
TSDF Alt Name:	Not reported
Waste Code Description:	221 - Waste oil and mixed oil
RCRA Code:	Not reported
Meth Code:	H141 - Storage, Bulking, And/Or Transfer Off Site--No Treatment/Reovery (H010-H129) Or (H131-H135)
Quantity Tons:	1.9
Waste Quantity:	500
Quantity Unit:	G
Additional Code 1:	Not reported
Additional Code 2:	Not reported
Additional Code 3:	Not reported
Additional Code 4:	Not reported
Additional Code 5:	Not reported
Shipment Date:	20060714
Creation Date:	9/17/2006 18:32:40
Receipt Date:	20060714
Manifest ID:	24904765
Trans EPA ID:	CAD028277036
Trans Name:	ASBURY ENVIRONMENTAL SERVICES
Trans 2 EPA ID:	Not reported
Trans 2 Name:	Not reported
TSDF EPA ID:	CAT080025711
Trans Name:	ADVANCED ENVIRONMENTAL INC
TSDF Alt EPA ID:	CAT080025711
TSDF Alt Name:	Not reported
Waste Code Description:	221 - Waste oil and mixed oil
RCRA Code:	Not reported
Meth Code:	H01 - Transfer Station
Quantity Tons:	2.09
Waste Quantity:	550
Quantity Unit:	G
Additional Code 1:	Not reported
Additional Code 2:	Not reported
Additional Code 3:	Not reported
Additional Code 4:	Not reported
Additional Code 5:	Not reported
Shipment Date:	20060508
Creation Date:	3/14/2007 18:30:41
Receipt Date:	20060528
Manifest ID:	22463874

Map ID
Direction
Distance
Elevation

MAP FINDINGS

Site

Database(s)

EDR ID Number
EPA ID Number

EDRO ENGINEERING INC (Continued)

S113035845

Trans EPA ID:	CAD028277036
Trans Name:	ASBURY ENVIRONMENTAL
Trans 2 EPA ID:	Not reported
Trans 2 Name:	Not reported
TSDf EPA ID:	CAT080025711
Trans Name:	ADVANCED ENVIRONMENTAL INC
TSDf Alt EPA ID:	CAT080025711
TSDf Alt Name:	Not reported
Waste Code Description:	221 - Waste oil and mixed oil
RCRA Code:	Not reported
Meth Code:	H01 - Transfer Station
Quantity Tons:	2.28
Waste Quantity:	600
Quantity Unit:	G
Additional Code 1:	Not reported
Additional Code 2:	Not reported
Additional Code 3:	Not reported
Additional Code 4:	Not reported
Additional Code 5:	Not reported
Shipment Date:	20060329
Creation Date:	7/27/2006 18:34:20
Receipt Date:	20060329
Manifest ID:	23431619
Trans EPA ID:	CAD028277036
Trans Name:	ASBURY ENVIRONMENTAL SERVICES
Trans 2 EPA ID:	Not reported
Trans 2 Name:	Not reported
TSDf EPA ID:	CAT080025711
Trans Name:	ADVANCED ENVIRONMENTAL INC
TSDf Alt EPA ID:	CAT080025711
TSDf Alt Name:	Not reported
Waste Code Description:	221 - Waste oil and mixed oil
RCRA Code:	Not reported
Meth Code:	H01 - Transfer Station
Quantity Tons:	1.52
Waste Quantity:	400
Quantity Unit:	G
Additional Code 1:	Not reported
Additional Code 2:	Not reported
Additional Code 3:	Not reported
Additional Code 4:	Not reported
Additional Code 5:	Not reported
Shipment Date:	20060301
Creation Date:	7/5/2006 12:04:15
Receipt Date:	20060301
Manifest ID:	23431617
Trans EPA ID:	CAD028277036
Trans Name:	ASBURY ENVIRONMENTAL SERVICES
Trans 2 EPA ID:	Not reported
Trans 2 Name:	Not reported
TSDf EPA ID:	CAT080025711
Trans Name:	ADVANCED ENVIRONMENTAL INC
TSDf Alt EPA ID:	CAT080025711
TSDf Alt Name:	Not reported
Waste Code Description:	221 - Waste oil and mixed oil

Map ID
Direction
Distance
Elevation

MAP FINDINGS

Site

Database(s)

EDR ID Number
EPA ID Number

EDRO ENGINEERING INC (Continued)

S113035845

RCRA Code: Not reported
Meth Code: H01 - Transfer Station
Quantity Tons: 1.14
Waste Quantity: 300
Quantity Unit: G
Additional Code 1: Not reported
Additional Code 2: Not reported
Additional Code 3: Not reported
Additional Code 4: Not reported
Additional Code 5: Not reported

Shipment Date: 20060126
Creation Date: 5/27/2006 18:30:56
Receipt Date: 20060126
Manifest ID: 23431620
Trans EPA ID: CAD028277036
Trans Name: ASBURY ENVIRONMENTAL SERVICES
Trans 2 EPA ID: Not reported
Trans 2 Name: Not reported
TSDf EPA ID: CAT080025711
Trans Name: ADVANCED ENVIRONMENTAL INC
TSDf Alt EPA ID: CAT080025711
TSDf Alt Name: Not reported
Waste Code Description: 221 - Waste oil and mixed oil
RCRA Code: Not reported
Meth Code: H01 - Transfer Station
Quantity Tons: 3.42
Waste Quantity: 900
Quantity Unit: G
Additional Code 1: Not reported
Additional Code 2: Not reported
Additional Code 3: Not reported
Additional Code 4: Not reported
Additional Code 5: Not reported

Additional Info:
Year: 2017
Gen EPA ID: CAL000036111

Shipment Date: 20171228
Creation Date: 10/16/2018 18:30:53
Receipt Date: 20180103
Manifest ID: 017576714JJJ
Trans EPA ID: CAR000175422
Trans Name: WORLDWIDE RECOVERY SYSTEMS INC
Trans 2 EPA ID: Not reported
Trans 2 Name: Not reported
TSDf EPA ID: AZR000515924
Trans Name: YUMA YES LLC
TSDf Alt EPA ID: Not reported
TSDf Alt Name: Not reported
Waste Code Description: 352 - Other organic solids
RCRA Code: Not reported
Meth Code: H141 - Storage, Bulking, And/Or Transfer Off Site--No Treatment/Reovery (H010-H129) Or (H131-H135)
Quantity Tons: 0.1
Waste Quantity: 200

Map ID
Direction
Distance
Elevation

MAP FINDINGS

Site

Database(s)

EDR ID Number
EPA ID Number

EDRO ENGINEERING INC (Continued)

S113035845

Quantity Unit:	P
Additional Code 1:	Not reported
Additional Code 2:	Not reported
Additional Code 3:	Not reported
Additional Code 4:	Not reported
Additional Code 5:	Not reported
Shipment Date:	20171227
Creation Date:	10/26/2018 18:30:27
Receipt Date:	20180102
Manifest ID:	017576623JJK
Trans EPA ID:	CAR000175422
Trans Name:	WORLDWIDE RECOVERY SYSTEMS INC
Trans 2 EPA ID:	Not reported
Trans 2 Name:	Not reported
TSDf EPA ID:	NVT330010000
Trans Name:	US ECOLOGY (BEATTY NV)
TSDf Alt EPA ID:	Not reported
TSDf Alt Name:	Not reported
Waste Code Description:	223 - Unspecified oil-containing waste
RCRA Code:	Not reported
Meth Code:	H039 - Other Recovery Of Reclamation For Reuse Including Acid Regeneration, Organics Recovery Ect
Quantity Tons:	1.0425
Waste Quantity:	250
Quantity Unit:	G
Additional Code 1:	Not reported
Additional Code 2:	Not reported
Additional Code 3:	Not reported
Additional Code 4:	Not reported
Additional Code 5:	Not reported
Shipment Date:	20171205
Creation Date:	7/23/2018 18:30:12
Receipt Date:	20171208
Manifest ID:	017576096JJK
Trans EPA ID:	CAR000175422
Trans Name:	WORLDWIDE RECOVERY SYSTEMS
Trans 2 EPA ID:	Not reported
Trans 2 Name:	Not reported
TSDf EPA ID:	AZR000515924
Trans Name:	YUMA YES LLC
TSDf Alt EPA ID:	Not reported
TSDf Alt Name:	Not reported
Waste Code Description:	134 - Aqueous solution with <10% total organic residues
RCRA Code:	Not reported
Meth Code:	H141 - Storage, Bulking, And/Or Transfer Off Site--No Treatment/Reovery (H010-H129) Or (H131-H135)
Quantity Tons:	2.31
Waste Quantity:	550
Quantity Unit:	G
Additional Code 1:	Not reported
Additional Code 2:	Not reported
Additional Code 3:	Not reported
Additional Code 4:	Not reported
Additional Code 5:	Not reported

Map ID
Direction
Distance
Elevation

MAP FINDINGS

Site

Database(s)

EDR ID Number
EPA ID Number

EDRO ENGINEERING INC (Continued)

S113035845

Shipment Date:	20171120
Creation Date:	7/23/2018 18:30:12
Receipt Date:	20171127
Manifest ID:	015556174JJK
Trans EPA ID:	CAR000175422
Trans Name:	WORLDWIDE RECOVERY SYSTEMS
Trans 2 EPA ID:	Not reported
Trans 2 Name:	Not reported
TSDf EPA ID:	NVT330010000
Trans Name:	US ECOLOGY (BEATTY NV)
TSDf Alt EPA ID:	Not reported
TSDf Alt Name:	Not reported
Waste Code Description:	223 - Unspecified oil-containing waste
RCRA Code:	Not reported
Meth Code:	H039 - Other Recovery Of Reclamation For Reuse Including Acid Regeneration, Organics Recovery Ect
Quantity Tons:	3.44025
Waste Quantity:	825
Quantity Unit:	G
Additional Code 1:	Not reported
Additional Code 2:	Not reported
Additional Code 3:	Not reported
Additional Code 4:	Not reported
Additional Code 5:	Not reported
Shipment Date:	20171102
Creation Date:	10/16/2018 18:31:51
Receipt Date:	20171108
Manifest ID:	017585681JJK
Trans EPA ID:	CAR000175422
Trans Name:	WORLDWIDE RECOVERY SYSTEMS
Trans 2 EPA ID:	Not reported
Trans 2 Name:	Not reported
TSDf EPA ID:	NVT330010000
Trans Name:	US ECOLOGY (BEATTY NV)
TSDf Alt EPA ID:	Not reported
TSDf Alt Name:	Not reported
Waste Code Description:	223 - Unspecified oil-containing waste
RCRA Code:	Not reported
Meth Code:	H039 - Other Recovery Of Reclamation For Reuse Including Acid Regeneration, Organics Recovery Ect
Quantity Tons:	2.2935
Waste Quantity:	550
Quantity Unit:	G
Additional Code 1:	Not reported
Additional Code 2:	Not reported
Additional Code 3:	Not reported
Additional Code 4:	Not reported
Additional Code 5:	Not reported
Shipment Date:	20171020
Creation Date:	7/10/2018 18:30:19
Receipt Date:	20171025
Manifest ID:	017585344JJK
Trans EPA ID:	CAR000175422
Trans Name:	WORLDWIDE RECOVERY SYSTEMS
Trans 2 EPA ID:	Not reported

Map ID
Direction
Distance
Elevation

MAP FINDINGS

Site

Database(s)

EDR ID Number
EPA ID Number

EDRO ENGINEERING INC (Continued)

S113035845

Trans 2 Name: Not reported
TSDF EPA ID: NVT330010000
Trans Name: US ECOLOGY (BEATTY NV)
TSDF Alt EPA ID: Not reported
TSDF Alt Name: Not reported
Waste Code Description: 223 - Unspecified oil-containing waste
RCRA Code: Not reported
Meth Code: H039 - Other Recovery Of Reclamation For Reuse Including Acid
Regeneration, Organics Recovery Ect

Quantity Tons: 1.14675
Waste Quantity: 275
Quantity Unit: G
Additional Code 1: Not reported
Additional Code 2: Not reported
Additional Code 3: Not reported
Additional Code 4: Not reported
Additional Code 5: Not reported

Shipment Date: 20171020
Creation Date: 7/17/2018 18:30:34
Receipt Date: 20171024
Manifest ID: 017585222JJK
Trans EPA ID: CAR000175422
Trans Name: WORLDWIDE RECOVERY SYSTEMS
Trans 2 EPA ID: Not reported
Trans 2 Name: Not reported
TSDF EPA ID: AZR000515924
Trans Name: YUMA YES LLC
TSDF Alt EPA ID: Not reported
TSDF Alt Name: Not reported
Waste Code Description: 352 - Other organic solids
RCRA Code: Not reported
Meth Code: H141 - Storage, Bulking, And/Or Transfer Off Site--No
Treatment/Reovery (H010-H129) Or (H131-H135)

Quantity Tons: 0.05
Waste Quantity: 100
Quantity Unit: P
Additional Code 1: Not reported
Additional Code 2: Not reported
Additional Code 3: Not reported
Additional Code 4: Not reported
Additional Code 5: Not reported

Shipment Date: 20171003
Creation Date: 7/23/2018 18:30:12
Receipt Date: 20171005
Manifest ID: 017582835JJK
Trans EPA ID: CAR000175422
Trans Name: WORLDWIDE RECOVERY SYSTEMS
Trans 2 EPA ID: Not reported
Trans 2 Name: Not reported
TSDF EPA ID: AZR000515924
Trans Name: YUMA YES LLC
TSDF Alt EPA ID: Not reported
TSDF Alt Name: Not reported
Waste Code Description: 134 - Aqueous solution with <10% total organic residues
RCRA Code: Not reported

Map ID
Direction
Distance
Elevation

MAP FINDINGS

Site

Database(s)

EDR ID Number
EPA ID Number

EDRO ENGINEERING INC (Continued)

S113035845

Meth Code:	H141 - Storage, Bulking, And/Or Transfer Off Site--No Treatment/Reovery (H010-H129) Or (H131-H135)
Quantity Tons:	2.31
Waste Quantity:	550
Quantity Unit:	G
Additional Code 1:	Not reported
Additional Code 2:	Not reported
Additional Code 3:	Not reported
Additional Code 4:	Not reported
Additional Code 5:	Not reported
Shipment Date:	20170911
Creation Date:	7/6/2018 18:30:51
Receipt Date:	20170919
Manifest ID:	016548167JJK
Trans EPA ID:	CAR000175422
Trans Name:	WORLDWIDE RECOVERY SYSTEMS
Trans 2 EPA ID:	Not reported
Trans 2 Name:	Not reported
TSDf EPA ID:	AZR000515924
Trans Name:	YUMA YES LLC
TSDf Alt EPA ID:	Not reported
TSDf Alt Name:	Not reported
Waste Code Description:	134 - Aqueous solution with <10% total organic residues
RCRA Code:	Not reported
Meth Code:	H141 - Storage, Bulking, And/Or Transfer Off Site--No Treatment/Reovery (H010-H129) Or (H131-H135)
Quantity Tons:	1.155
Waste Quantity:	275
Quantity Unit:	G
Additional Code 1:	Not reported
Additional Code 2:	Not reported
Additional Code 3:	Not reported
Additional Code 4:	Not reported
Additional Code 5:	Not reported
Shipment Date:	20170906
Creation Date:	7/27/2018 18:30:18
Receipt Date:	20170909
Manifest ID:	016548108JJK
Trans EPA ID:	CAR000175422
Trans Name:	WORLDWIDE RECOVERY SYSTEMS
Trans 2 EPA ID:	Not reported
Trans 2 Name:	Not reported
TSDf EPA ID:	AZR000515924
Trans Name:	YUMA YES LLC
TSDf Alt EPA ID:	Not reported
TSDf Alt Name:	Not reported
Waste Code Description:	352 - Other organic solids
RCRA Code:	Not reported
Meth Code:	H141 - Storage, Bulking, And/Or Transfer Off Site--No Treatment/Reovery (H010-H129) Or (H131-H135)
Quantity Tons:	0.1
Waste Quantity:	200
Quantity Unit:	P
Additional Code 1:	Not reported
Additional Code 2:	Not reported

Map ID
Direction
Distance
Elevation

MAP FINDINGS

Site

Database(s)

EDR ID Number
EPA ID Number

EDRO ENGINEERING INC (Continued)

S113035845

Additional Code 3: Not reported
Additional Code 4: Not reported
Additional Code 5: Not reported

Additional Info:

Year: 2003
Gen EPA ID: CAL000036111

Shipment Date: 20031215
Creation Date: 8/19/2004 11:23:00
Receipt Date: 20031222
Manifest ID: 22828374
Trans EPA ID: CAD028277036
Trans Name: ASBURY ENVIRONMENTAL SERVICES
Trans 2 EPA ID: Not reported
Trans 2 Name: Not reported
TSDF EPA ID: CAT080025711
Trans Name: ADVANCED ENVIRONMENTAL INC
TSDF Alt EPA ID: CAT080025711
TSDF Alt Name: Not reported
Waste Code Description: 221 - Waste oil and mixed oil
RCRA Code: F002
Meth Code: R01 - Recycler
Quantity Tons: 1.9
Waste Quantity: 500
Quantity Unit: G
Additional Code 1: Not reported
Additional Code 2: Not reported
Additional Code 3: Not reported
Additional Code 4: Not reported
Additional Code 5: Not reported

Shipment Date: 20031105
Creation Date: 8/20/2004 8:27:39
Receipt Date: 20031105
Manifest ID: 22828373
Trans EPA ID: CAD028277036
Trans Name: ASBURY ENVIRONMENTAL SERVICES
Trans 2 EPA ID: Not reported
Trans 2 Name: Not reported
TSDF EPA ID: CAT080025711
Trans Name: ADVANCE ENVIRONMENTAL INC
TSDF Alt EPA ID: CAT080025711
TSDF Alt Name: Not reported
Waste Code Description: 221 - Waste oil and mixed oil
RCRA Code: Not reported
Meth Code: H01 - Transfer Station
Quantity Tons: 1.52
Waste Quantity: 400
Quantity Unit: G
Additional Code 1: Not reported
Additional Code 2: Not reported
Additional Code 3: Not reported
Additional Code 4: Not reported
Additional Code 5: Not reported

Shipment Date: 20030915

Map ID
Direction
Distance
Elevation

MAP FINDINGS

Site

Database(s)

EDR ID Number
EPA ID Number

EDRO ENGINEERING INC (Continued)

S113035845

Creation Date: 8/2/2004 9:38:39
Receipt Date: 20030915
Manifest ID: 21673610
Trans EPA ID: CAD028277036
Trans Name: Not reported
Trans 2 EPA ID: Not reported
Trans 2 Name: Not reported
TSDF EPA ID: CAT080025711
Trans Name: Not reported
TSDF Alt EPA ID: CAT080025711
TSDF Alt Name: Not reported
Waste Code Description: 221 - Waste oil and mixed oil
RCRA Code: Not reported
Meth Code: H01 - Transfer Station
Quantity Tons: 2.09
Waste Quantity: 550
Quantity Unit: G
Additional Code 1: Not reported
Additional Code 2: Not reported
Additional Code 3: Not reported
Additional Code 4: Not reported
Additional Code 5: Not reported

Shipment Date: 20030811
Creation Date: 7/28/2004 10:48:03
Receipt Date: 20030811
Manifest ID: 21673609
Trans EPA ID: CAD028277036
Trans Name: Not reported
Trans 2 EPA ID: Not reported
Trans 2 Name: Not reported
TSDF EPA ID: CAT080025711
Trans Name: Not reported
TSDF Alt EPA ID: CAT080025711
TSDF Alt Name: Not reported
Waste Code Description: 221 - Waste oil and mixed oil
RCRA Code: Not reported
Meth Code: H01 - Transfer Station
Quantity Tons: 2.28
Waste Quantity: 600
Quantity Unit: G
Additional Code 1: Not reported
Additional Code 2: Not reported
Additional Code 3: Not reported
Additional Code 4: Not reported
Additional Code 5: Not reported

Shipment Date: 20030626
Creation Date: 7/22/2004 7:52:06
Receipt Date: 20030626
Manifest ID: 21673608
Trans EPA ID: CAD028277036
Trans Name: Not reported
Trans 2 EPA ID: Not reported
Trans 2 Name: Not reported
TSDF EPA ID: CAT080025711
Trans Name: Not reported

Map ID
Direction
Distance
Elevation

MAP FINDINGS

Site

Database(s)

EDR ID Number
EPA ID Number

EDRO ENGINEERING INC (Continued)

S113035845

TSDF Alt EPA ID: CAT080025711
TSDF Alt Name: Not reported
Waste Code Description: 221 - Waste oil and mixed oil
RCRA Code: Not reported
Meth Code: H01 - Transfer Station
Quantity Tons: 1.71
Waste Quantity: 450
Quantity Unit: G
Additional Code 1: Not reported
Additional Code 2: Not reported
Additional Code 3: Not reported
Additional Code 4: Not reported
Additional Code 5: Not reported

Shipment Date: 20030411
Creation Date: 7/13/2003 18:31:11
Receipt Date: 20030411
Manifest ID: 21673607
Trans EPA ID: CAD028277036
Trans Name: Not reported
Trans 2 EPA ID: Not reported
Trans 2 Name: Not reported
TSDF EPA ID: CAT080025711
Trans Name: Not reported
TSDF Alt EPA ID: CAT080025711
TSDF Alt Name: Not reported
Waste Code Description: 221 - Waste oil and mixed oil
RCRA Code: Not reported
Meth Code: H01 - Transfer Station
Quantity Tons: 1.235
Waste Quantity: 325
Quantity Unit: G
Additional Code 1: Not reported
Additional Code 2: Not reported
Additional Code 3: Not reported
Additional Code 4: Not reported
Additional Code 5: Not reported

Shipment Date: 20030226
Creation Date: 1/5/2007 18:30:16
Receipt Date: 20030226
Manifest ID: 21673606
Trans EPA ID: CAD028277036
Trans Name: Not reported
Trans 2 EPA ID: Not reported
Trans 2 Name: Not reported
TSDF EPA ID: CAT080025711
Trans Name: Not reported
TSDF Alt EPA ID: CAT080025711
TSDF Alt Name: Not reported
Waste Code Description: 221 - Waste oil and mixed oil
RCRA Code: Not reported
Meth Code: H01 - Transfer Station
Quantity Tons: 1.14
Waste Quantity: 300
Quantity Unit: G
Additional Code 1: Not reported

Map ID
Direction
Distance
Elevation

MAP FINDINGS

Site

Database(s)

EDR ID Number
EPA ID Number

EDRO ENGINEERING INC (Continued)

S113035845

Additional Code 2: Not reported
Additional Code 3: Not reported
Additional Code 4: Not reported
Additional Code 5: Not reported

Shipment Date: 20030106
Creation Date: 3/30/2003 18:31:13
Receipt Date: 20030106
Manifest ID: 21673605
Trans EPA ID: CAD028277036
Trans Name: Not reported
Trans 2 EPA ID: Not reported
Trans 2 Name: Not reported
TSDF EPA ID: CAT080025711
Trans Name: Not reported
TSDF Alt EPA ID: Not reported
TSDF Alt Name: Not reported
Waste Code Description: 221 - Waste oil and mixed oil
RCRA Code: Not reported
Meth Code: H01 - Transfer Station
Quantity Tons: 1.71
Waste Quantity: 450
Quantity Unit: G
Additional Code 1: Not reported
Additional Code 2: Not reported
Additional Code 3: Not reported
Additional Code 4: Not reported
Additional Code 5: Not reported

Additional Info:

Year: 2016
Gen EPA ID: CAL000036111

Shipment Date: 20151211
Creation Date: 2/9/2016 22:16:04
Receipt Date: 20151217
Manifest ID: 015152599JJK
Trans EPA ID: CAD028277036
Trans Name: ASBURY ENVIRONMENTAL SERVICES
Trans 2 EPA ID: Not reported
Trans 2 Name: Not reported
TSDF EPA ID: CAD097030993
Trans Name: EVOQUA WATER TECHNOLOGIES LLC
TSDF Alt EPA ID: Not reported
TSDF Alt Name: Not reported
Waste Code Description: 352 - Other organic solids
RCRA Code: Not reported
Meth Code: H141 - Storage, Bulking, And/Or Transfer Off Site--No Treatment/Reovery (H010-H129) Or (H131-H135)
Quantity Tons: 0.04
Waste Quantity: 80
Quantity Unit: P
Additional Code 1: Not reported
Additional Code 2: Not reported
Additional Code 3: Not reported
Additional Code 4: Not reported
Additional Code 5: Not reported

Map ID
Direction
Distance
Elevation

MAP FINDINGS

Site

Database(s)

EDR ID Number
EPA ID Number

EDRO ENGINEERING INC (Continued)

S113035845

Shipment Date:	20151210
Creation Date:	2/9/2016 22:15:57
Receipt Date:	20151211
Manifest ID:	015152543JJK
Trans EPA ID:	CAD028277036
Trans Name:	ASBURY ENVIRONMENTAL SERVICES
Trans 2 EPA ID:	Not reported
Trans 2 Name:	Not reported
TSDf EPA ID:	CAT080013352
Trans Name:	DEMENNO / KERDOON
TSDf Alt EPA ID:	Not reported
TSDf Alt Name:	Not reported
Waste Code Description:	221 - Waste oil and mixed oil
RCRA Code:	Not reported
Meth Code:	H039 - Other Recovery Of Reclamation For Reuse Including Acid Regeneration, Organics Recovery Ect
Quantity Tons:	1.159
Waste Quantity:	305
Quantity Unit:	G
Additional Code 1:	Not reported
Additional Code 2:	Not reported
Additional Code 3:	Not reported
Additional Code 4:	Not reported
Additional Code 5:	Not reported
Shipment Date:	20151112
Creation Date:	1/21/2016 22:15:47
Receipt Date:	20151113
Manifest ID:	015152315JJK
Trans EPA ID:	CAD028277036
Trans Name:	ASBURY ENVIRONMENTAL SERVICES
Trans 2 EPA ID:	Not reported
Trans 2 Name:	Not reported
TSDf EPA ID:	CAT080013352
Trans Name:	DEMENNO / KERDOON
TSDf Alt EPA ID:	Not reported
TSDf Alt Name:	Not reported
Waste Code Description:	221 - Waste oil and mixed oil
RCRA Code:	Not reported
Meth Code:	H039 - Other Recovery Of Reclamation For Reuse Including Acid Regeneration, Organics Recovery Ect
Quantity Tons:	1.235
Waste Quantity:	325
Quantity Unit:	G
Additional Code 1:	Not reported
Additional Code 2:	Not reported
Additional Code 3:	Not reported
Additional Code 4:	Not reported
Additional Code 5:	Not reported
Shipment Date:	20151021
Creation Date:	12/30/2015 22:15:30
Receipt Date:	20151022
Manifest ID:	015238070JJK
Trans EPA ID:	CAD028277036
Trans Name:	ASBURY ENVIRONMENTAL SERVICES
Trans 2 EPA ID:	Not reported

Map ID
Direction
Distance
Elevation

MAP FINDINGS

Site

Database(s)

EDR ID Number
EPA ID Number

EDRO ENGINEERING INC (Continued)

S113035845

Trans 2 Name: Not reported
TSDF EPA ID: CAT080013352
Trans Name: DEMENNO / KERDOON
TSDF Alt EPA ID: Not reported
TSDF Alt Name: Not reported
Waste Code Description: 221 - Waste oil and mixed oil
RCRA Code: Not reported
Meth Code: H039 - Other Recovery Of Reclamation For Reuse Including Acid
Regeneration, Organics Recovery Ect

Quantity Tons: 1.159
Waste Quantity: 305
Quantity Unit: G
Additional Code 1: Not reported
Additional Code 2: Not reported
Additional Code 3: Not reported
Additional Code 4: Not reported
Additional Code 5: Not reported

Shipment Date: 20150929
Creation Date: 12/15/2015 22:15:14
Receipt Date: 20151002
Manifest ID: 014622827JJK
Trans EPA ID: CAD028277036
Trans Name: ASBURY ENVIRONMENTAL SERVICES
Trans 2 EPA ID: Not reported
Trans 2 Name: Not reported
TSDF EPA ID: CAD097030993
Trans Name: EVOQUA WATER TECHNOLOGIES LLC
TSDF Alt EPA ID: Not reported
TSDF Alt Name: Not reported
Waste Code Description: 352 - Other organic solids
RCRA Code: Not reported
Meth Code: H141 - Storage, Bulking, And/Or Transfer Off Site--No
Treatment/Reovery (H010-H129) Or (H131-H135)

Quantity Tons: 0.05
Waste Quantity: 100
Quantity Unit: P
Additional Code 1: Not reported
Additional Code 2: Not reported
Additional Code 3: Not reported
Additional Code 4: Not reported
Additional Code 5: Not reported

Shipment Date: 20150908
Creation Date: 11/6/2015 22:15:31
Receipt Date: 20150908
Manifest ID: 014623521JJK
Trans EPA ID: CAD028277036
Trans Name: ASBURY ENVIRONMENTAL SERVICES
Trans 2 EPA ID: Not reported
Trans 2 Name: Not reported
TSDF EPA ID: CAT080013352
Trans Name: DEMENNO / KERDOON
TSDF Alt EPA ID: Not reported
TSDF Alt Name: Not reported
Waste Code Description: 221 - Waste oil and mixed oil
RCRA Code: Not reported

Map ID
Direction
Distance
Elevation

MAP FINDINGS

Site

Database(s)

EDR ID Number
EPA ID Number

EDRO ENGINEERING INC (Continued)

S113035845

Meth Code: H039 - Other Recovery Of Reclamation For Reuse Including Acid
Regeneration, Organics Recovery Ect
Quantity Tons: 1.235
Waste Quantity: 325
Quantity Unit: G
Additional Code 1: Not reported
Additional Code 2: Not reported
Additional Code 3: Not reported
Additional Code 4: Not reported
Additional Code 5: Not reported

Shipment Date: 20150908
Creation Date: 11/6/2015 22:15:17
Receipt Date: 20150917
Manifest ID: 014623612JJK
Trans EPA ID: CAD028277036
Trans Name: ASBURY ENVIRONMENTAL SERVICES
Trans 2 EPA ID: Not reported
Trans 2 Name: Not reported
TSDF EPA ID: CAD097030993
Trans Name: EVOQUA WATER TECHNOLOGIES LLC
TSDF Alt EPA ID: Not reported
TSDF Alt Name: Not reported
Waste Code Description: 352 - Other organic solids
RCRA Code: Not reported
Meth Code: H141 - Storage, Bulking, And/Or Transfer Off Site--No
Treatment/Reovery (H010-H129) Or (H131-H135)
Quantity Tons: 0.1
Waste Quantity: 200
Quantity Unit: P
Additional Code 1: Not reported
Additional Code 2: Not reported
Additional Code 3: Not reported
Additional Code 4: Not reported
Additional Code 5: Not reported

Shipment Date: 20150806
Creation Date: 10/12/2015 22:15:20
Receipt Date: 20150806
Manifest ID: 014663781JJK
Trans EPA ID: CAD028277036
Trans Name: ASBURY ENVIRONMENTAL SERVICES
Trans 2 EPA ID: Not reported
Trans 2 Name: Not reported
TSDF EPA ID: CAT080013352
Trans Name: DEMENNO / KERDOON
TSDF Alt EPA ID: Not reported
TSDF Alt Name: Not reported
Waste Code Description: 221 - Waste oil and mixed oil
RCRA Code: Not reported
Meth Code: H039 - Other Recovery Of Reclamation For Reuse Including Acid
Regeneration, Organics Recovery Ect
Quantity Tons: 1.539
Waste Quantity: 405
Quantity Unit: G
Additional Code 1: Not reported
Additional Code 2: Not reported

Map ID
Direction
Distance
Elevation

MAP FINDINGS

Site

Database(s)

EDR ID Number
EPA ID Number

EDRO ENGINEERING INC (Continued)

S113035845

Additional Code 3:	Not reported
Additional Code 4:	Not reported
Additional Code 5:	Not reported
Shipment Date:	20150721
Creation Date:	10/5/2015 22:15:27
Receipt Date:	20150721
Manifest ID:	013150690JJJ
Trans EPA ID:	CAD028277036
Trans Name:	ASBURY ENVIRONMENTAL SERVICES
Trans 2 EPA ID:	Not reported
Trans 2 Name:	Not reported
TSDf EPA ID:	CAT080013352
Trans Name:	DEMENNO / KERDOON
TSDf Alt EPA ID:	Not reported
TSDf Alt Name:	Not reported
Waste Code Description:	221 - Waste oil and mixed oil
RCRA Code:	Not reported
Meth Code:	H039 - Other Recovery Of Reclamation For Reuse Including Acid Regeneration, Organics Recovery Ect
Quantity Tons:	1.178
Waste Quantity:	310
Quantity Unit:	G
Additional Code 1:	Not reported
Additional Code 2:	Not reported
Additional Code 3:	Not reported
Additional Code 4:	Not reported
Additional Code 5:	Not reported
Shipment Date:	20150709
Creation Date:	9/4/2015 22:15:45
Receipt Date:	20150715
Manifest ID:	014661399JJJ
Trans EPA ID:	CAD028277036
Trans Name:	ASBURY ENVIRONMENTAL SERVICES
Trans 2 EPA ID:	Not reported
Trans 2 Name:	Not reported
TSDf EPA ID:	CAD097030993
Trans Name:	EVOQUA WATER TECHNOLOGIES LLC
TSDf Alt EPA ID:	Not reported
TSDf Alt Name:	Not reported
Waste Code Description:	352 - Other organic solids
RCRA Code:	Not reported
Meth Code:	H141 - Storage, Bulking, And/Or Transfer Off Site--No Treatment/Reovery (H010-H129) Or (H131-H135)
Quantity Tons:	0.05
Waste Quantity:	100
Quantity Unit:	P
Additional Code 1:	Not reported
Additional Code 2:	Not reported
Additional Code 3:	Not reported
Additional Code 4:	Not reported
Additional Code 5:	Not reported
Additional Info:	
Year:	2012
Gen EPA ID:	CAL000036111

Map ID
Direction
Distance
Elevation

MAP FINDINGS

Site

Database(s)

EDR ID Number
EPA ID Number

EDRO ENGINEERING INC (Continued)

S113035845

Shipment Date:	20121030
Creation Date:	1/5/2013 22:15:31
Receipt Date:	20121030
Manifest ID:	009010192JJK
Trans EPA ID:	CAD028277036
Trans Name:	ASBURY ENVIRONMENTAL SERVICES
Trans 2 EPA ID:	Not reported
Trans 2 Name:	Not reported
TSDf EPA ID:	CAT080025711
Trans Name:	ADVANCED ENVIRONMENTAL INC
TSDf Alt EPA ID:	Not reported
TSDf Alt Name:	Not reported
Waste Code Description:	221 - Waste oil and mixed oil
RCRA Code:	Not reported
Meth Code:	H141 - Storage, Bulking, And/Or Transfer Off Site--No Treatment/Reovery (H010-H129) Or (H131-H135)
Quantity Tons:	0.855
Waste Quantity:	225
Quantity Unit:	G
Additional Code 1:	Not reported
Additional Code 2:	Not reported
Additional Code 3:	Not reported
Additional Code 4:	Not reported
Additional Code 5:	Not reported
Shipment Date:	20121026
Creation Date:	1/6/2013 22:15:16
Receipt Date:	20121101
Manifest ID:	009571098JJK
Trans EPA ID:	CAD028277036
Trans Name:	ASBURY ENVIRONMENTAL SERVICES
Trans 2 EPA ID:	Not reported
Trans 2 Name:	Not reported
TSDf EPA ID:	CAD097030993
Trans Name:	SIEMENS INDUSTRY INC
TSDf Alt EPA ID:	Not reported
TSDf Alt Name:	Not reported
Waste Code Description:	352 - Other organic solids
RCRA Code:	Not reported
Meth Code:	H141 - Storage, Bulking, And/Or Transfer Off Site--No Treatment/Reovery (H010-H129) Or (H131-H135)
Quantity Tons:	0.125
Waste Quantity:	250
Quantity Unit:	P
Additional Code 1:	Not reported
Additional Code 2:	Not reported
Additional Code 3:	Not reported
Additional Code 4:	Not reported
Additional Code 5:	Not reported
Shipment Date:	20120831
Creation Date:	11/28/2012 22:15:41
Receipt Date:	20120906
Manifest ID:	010154469JJK
Trans EPA ID:	CAD028277036
Trans Name:	ASBURY ENVIRONMENTAL SERVICES
Trans 2 EPA ID:	Not reported

Map ID
Direction
Distance
Elevation

MAP FINDINGS

Site

Database(s)

EDR ID Number
EPA ID Number

EDRO ENGINEERING INC (Continued)

S113035845

Trans 2 Name:	Not reported
TSDf EPA ID:	CAD097030993
Trans Name:	SIEMENS INDUSTRY INC
TSDf Alt EPA ID:	Not reported
TSDf Alt Name:	Not reported
Waste Code Description:	352 - Other organic solids
RCRA Code:	Not reported
Meth Code:	H141 - Storage, Bulking, And/Or Transfer Off Site--No Treatment/Reovery (H010-H129) Or (H131-H135)
Quantity Tons:	0.15
Waste Quantity:	300
Quantity Unit:	P
Additional Code 1:	Not reported
Additional Code 2:	Not reported
Additional Code 3:	Not reported
Additional Code 4:	Not reported
Additional Code 5:	Not reported
Shipment Date:	20120830
Creation Date:	11/6/2012 22:15:10
Receipt Date:	20120830
Manifest ID:	008147894JJJ
Trans EPA ID:	CAD028277036
Trans Name:	ASBURY ENVIRONMENTAL SERVICES
Trans 2 EPA ID:	Not reported
Trans 2 Name:	Not reported
TSDf EPA ID:	CAT080013352
Trans Name:	DEMENNO / KERDOON
TSDf Alt EPA ID:	Not reported
TSDf Alt Name:	Not reported
Waste Code Description:	221 - Waste oil and mixed oil
RCRA Code:	Not reported
Meth Code:	H039 - Other Recovery Of Reclamation For Reuse Including Acid Regeneration, Organics Recovery Ect
Quantity Tons:	1.064
Waste Quantity:	280
Quantity Unit:	G
Additional Code 1:	Not reported
Additional Code 2:	Not reported
Additional Code 3:	Not reported
Additional Code 4:	Not reported
Additional Code 5:	Not reported
Shipment Date:	20120719
Creation Date:	10/20/2012 22:15:09
Receipt Date:	20120719
Manifest ID:	009010191JJJ
Trans EPA ID:	CAD028277036
Trans Name:	ASBURY ENVIRONMENTAL SERVICES
Trans 2 EPA ID:	Not reported
Trans 2 Name:	Not reported
TSDf EPA ID:	CAT080025711
Trans Name:	ADVANCED ENVIRONMENTAL INC
TSDf Alt EPA ID:	Not reported
TSDf Alt Name:	Not reported
Waste Code Description:	221 - Waste oil and mixed oil
RCRA Code:	Not reported

Map ID
Direction
Distance
Elevation

MAP FINDINGS

Site

Database(s)

EDR ID Number
EPA ID Number

EDRO ENGINEERING INC (Continued)

S113035845

Meth Code: H141 - Storage, Bulking, And/Or Transfer Off Site--No
Treatment/Reovery (H010-H129) Or (H131-H135)
Quantity Tons: 1.045
Waste Quantity: 275
Quantity Unit: G
Additional Code 1: Not reported
Additional Code 2: Not reported
Additional Code 3: Not reported
Additional Code 4: Not reported
Additional Code 5: Not reported

Shipment Date: 20120611
Creation Date: 8/7/2012 22:15:19
Receipt Date: 20120614
Manifest ID: 010162936JJK
Trans EPA ID: CAD028277036
Trans Name: ASBURY ENVIRONMENTAL SERVICES
Trans 2 EPA ID: Not reported
Trans 2 Name: Not reported
TSDF EPA ID: CAD097030993
Trans Name: SIEMENS INDUSTRY INC
TSDF Alt EPA ID: Not reported
TSDF Alt Name: Not reported
Waste Code Description: 352 - Other organic solids
RCRA Code: Not reported
Meth Code: H141 - Storage, Bulking, And/Or Transfer Off Site--No
Treatment/Reovery (H010-H129) Or (H131-H135)

Quantity Tons: 0.15
Waste Quantity: 300
Quantity Unit: P
Additional Code 1: Not reported
Additional Code 2: Not reported
Additional Code 3: Not reported
Additional Code 4: Not reported
Additional Code 5: Not reported

Shipment Date: 20120427
Creation Date: 6/27/2012 20:30:19
Receipt Date: 20120427
Manifest ID: 007096992JJK
Trans EPA ID: CAD028277036
Trans Name: ASBURY ENVIRONMENTAL SERVICES
Trans 2 EPA ID: Not reported
Trans 2 Name: Not reported
TSDF EPA ID: CAT080025711
Trans Name: ADVANCED ENVIRONMENTAL INC
TSDF Alt EPA ID: Not reported
TSDF Alt Name: Not reported
Waste Code Description: 221 - Waste oil and mixed oil
RCRA Code: Not reported
Meth Code: H141 - Storage, Bulking, And/Or Transfer Off Site--No
Treatment/Reovery (H010-H129) Or (H131-H135)

Quantity Tons: 1.14
Waste Quantity: 300
Quantity Unit: G
Additional Code 1: Not reported
Additional Code 2: Not reported

Map ID
Direction
Distance
Elevation

MAP FINDINGS

Site

Database(s)

EDR ID Number
EPA ID Number

EDRO ENGINEERING INC (Continued)

S113035845

Additional Code 3:	Not reported
Additional Code 4:	Not reported
Additional Code 5:	Not reported
Shipment Date:	20120301
Creation Date:	4/20/2012 20:30:44
Receipt Date:	20120301
Manifest ID:	009010190JJK
Trans EPA ID:	CAD028277036
Trans Name:	ASBURY ENVIRONMENTAL SERVICES
Trans 2 EPA ID:	Not reported
Trans 2 Name:	Not reported
TSDf EPA ID:	CAT080025711
Trans Name:	ADVANCED ENVIRONMENTAL INC
TSDf Alt EPA ID:	Not reported
TSDf Alt Name:	Not reported
Waste Code Description:	221 - Waste oil and mixed oil
RCRA Code:	Not reported
Meth Code:	H141 - Storage, Bulking, And/Or Transfer Off Site--No Treatment/Reovery (H010-H129) Or (H131-H135)
Quantity Tons:	1.045
Waste Quantity:	275
Quantity Unit:	G
Additional Code 1:	Not reported
Additional Code 2:	Not reported
Additional Code 3:	Not reported
Additional Code 4:	Not reported
Additional Code 5:	Not reported
Shipment Date:	20120228
Creation Date:	4/20/2012 20:30:44
Receipt Date:	20120308
Manifest ID:	009563091JJK
Trans EPA ID:	CAD028277036
Trans Name:	ASBURY ENVIRONMENTAL SERVICES
Trans 2 EPA ID:	Not reported
Trans 2 Name:	Not reported
TSDf EPA ID:	CAD097030993
Trans Name:	SIEMENS INDUSTRY INC
TSDf Alt EPA ID:	Not reported
TSDf Alt Name:	Not reported
Waste Code Description:	352 - Other organic solids
RCRA Code:	Not reported
Meth Code:	H141 - Storage, Bulking, And/Or Transfer Off Site--No Treatment/Reovery (H010-H129) Or (H131-H135)
Quantity Tons:	0.075
Waste Quantity:	150
Quantity Unit:	P
Additional Code 1:	Not reported
Additional Code 2:	Not reported
Additional Code 3:	Not reported
Additional Code 4:	Not reported
Additional Code 5:	Not reported
Shipment Date:	20120123
Creation Date:	3/27/2012 20:30:43
Receipt Date:	20120123

Map ID
Direction
Distance
Elevation

MAP FINDINGS

Site

Database(s)

EDR ID Number
EPA ID Number

EDRO ENGINEERING INC (Continued)

S113035845

Manifest ID: 009010189JJK
Trans EPA ID: CAD028277036
Trans Name: ASBURY ENVIRONMENTAL SERVICES
Trans 2 EPA ID: Not reported
Trans 2 Name: Not reported
TSDF EPA ID: CAT080025711
Trans Name: ADVANCED ENVIRONMENTAL INC
TSDF Alt EPA ID: Not reported
TSDF Alt Name: Not reported
Waste Code Description: 221 - Waste oil and mixed oil
RCRA Code: Not reported
Meth Code: H141 - Storage, Bulking, And/Or Transfer Off Site--No Treatment/Reovery (H010-H129) Or (H131-H135)

Quantity Tons: 1.045
Waste Quantity: 275
Quantity Unit: G
Additional Code 1: Not reported
Additional Code 2: Not reported
Additional Code 3: Not reported
Additional Code 4: Not reported
Additional Code 5: Not reported

Additional Info:

Year: 1998
Gen EPA ID: CAL000036111

Shipment Date: 19981229
Creation Date: 2/26/1999 0:00:00
Receipt Date: 19981229
Manifest ID: 98623872
Trans EPA ID: ILD984908202
Trans Name: Not reported
Trans 2 EPA ID: Not reported
Trans 2 Name: Not reported
TSDF EPA ID: CAT000613893
Trans Name: Not reported
TSDF Alt EPA ID: Not reported
TSDF Alt Name: Not reported
Waste Code Description: 134 - Aqueous solution with <10% total organic residues
RCRA Code: D006
Meth Code: H01 - Transfer Station
Quantity Tons: 0.0756
Waste Quantity: 18
Quantity Unit: G
Additional Code 1: Not reported
Additional Code 2: Not reported
Additional Code 3: Not reported
Additional Code 4: Not reported
Additional Code 5: Not reported

Shipment Date: 19981209
Creation Date: 1/21/1999 0:00:00
Receipt Date: 19981209
Manifest ID: 98450740
Trans EPA ID: ILD984908202
Trans Name: Not reported
Trans 2 EPA ID: Not reported

Map ID
Direction
Distance
Elevation

MAP FINDINGS

Site

Database(s)

EDR ID Number
EPA ID Number

EDRO ENGINEERING INC (Continued)

S113035845

Trans 2 Name: Not reported
TSDF EPA ID: CAT000613893
Trans Name: Not reported
TSDF Alt EPA ID: Not reported
TSDF Alt Name: Not reported
Waste Code Description: 134 - Aqueous solution with <10% total organic residues
RCRA Code: D006
Meth Code: H01 - Transfer Station
Quantity Tons: 0.0798
Waste Quantity: 19
Quantity Unit: G
Additional Code 1: Not reported
Additional Code 2: Not reported
Additional Code 3: Not reported
Additional Code 4: Not reported
Additional Code 5: Not reported

Shipment Date: 19981203
Creation Date: 1/28/1999 0:00:00
Receipt Date: 19981203
Manifest ID: 98511903
Trans EPA ID: CAD028277036
Trans Name: Not reported
Trans 2 EPA ID: Not reported
Trans 2 Name: Not reported
TSDF EPA ID: CAT080025711
Trans Name: Not reported
TSDF Alt EPA ID: CAT080025711
TSDF Alt Name: Not reported
Waste Code Description: 221 - Waste oil and mixed oil
RCRA Code: Not reported
Meth Code: H01 - Transfer Station
Quantity Tons: 1.33
Waste Quantity: 350
Quantity Unit: G
Additional Code 1: Not reported
Additional Code 2: Not reported
Additional Code 3: Not reported
Additional Code 4: Not reported
Additional Code 5: Not reported

Shipment Date: 19981119
Creation Date: 1/13/1999 0:00:00
Receipt Date: 19981119
Manifest ID: 98444086
Trans EPA ID: ILD984908202
Trans Name: Not reported
Trans 2 EPA ID: Not reported
Trans 2 Name: Not reported
TSDF EPA ID: CAT000613893
Trans Name: Not reported
TSDF Alt EPA ID: Not reported
TSDF Alt Name: Not reported
Waste Code Description: 134 - Aqueous solution with <10% total organic residues
RCRA Code: D006
Meth Code: H01 - Transfer Station
Quantity Tons: 0.0756

Map ID
Direction
Distance
Elevation

MAP FINDINGS

Site

Database(s)

EDR ID Number
EPA ID Number

EDRO ENGINEERING INC (Continued)

S113035845

Waste Quantity:	18
Quantity Unit:	G
Additional Code 1:	Not reported
Additional Code 2:	Not reported
Additional Code 3:	Not reported
Additional Code 4:	Not reported
Additional Code 5:	Not reported
Shipment Date:	19981112
Creation Date:	1/5/1999 0:00:00
Receipt Date:	19981112
Manifest ID:	98562012
Trans EPA ID:	ILD984908202
Trans Name:	Not reported
Trans 2 EPA ID:	SCD987574647
Trans 2 Name:	Not reported
TSDf EPA ID:	CAT000613893
Trans Name:	Not reported
TSDf Alt EPA ID:	Not reported
TSDf Alt Name:	Not reported
Waste Code Description:	134 - Aqueous solution with <10% total organic residues
RCRA Code:	D006
Meth Code:	H01 - Transfer Station
Quantity Tons:	0.0798
Waste Quantity:	19
Quantity Unit:	G
Additional Code 1:	Not reported
Additional Code 2:	Not reported
Additional Code 3:	Not reported
Additional Code 4:	Not reported
Additional Code 5:	Not reported
Shipment Date:	19981105
Creation Date:	12/17/1998 0:00:00
Receipt Date:	19981105
Manifest ID:	98445150
Trans EPA ID:	ILD984908202
Trans Name:	Not reported
Trans 2 EPA ID:	SCD987574647
Trans 2 Name:	Not reported
TSDf EPA ID:	CAT000613893
Trans Name:	Not reported
TSDf Alt EPA ID:	Not reported
TSDf Alt Name:	Not reported
Waste Code Description:	134 - Aqueous solution with <10% total organic residues
RCRA Code:	D006
Meth Code:	H01 - Transfer Station
Quantity Tons:	0.0714
Waste Quantity:	17
Quantity Unit:	G
Additional Code 1:	Not reported
Additional Code 2:	Not reported
Additional Code 3:	Not reported
Additional Code 4:	Not reported
Additional Code 5:	Not reported
Shipment Date:	19981027

Map ID
Direction
Distance
Elevation

MAP FINDINGS

Site

Database(s)

EDR ID Number
EPA ID Number

EDRO ENGINEERING INC (Continued)

S113035845

Creation Date: 12/10/1998 0:00:00
Receipt Date: 19981027
Manifest ID: 98563739
Trans EPA ID: ILD984908202
Trans Name: Not reported
Trans 2 EPA ID: SCD987574647
Trans 2 Name: Not reported
TSDF EPA ID: CAT000613893
Trans Name: Not reported
TSDF Alt EPA ID: Not reported
TSDF Alt Name: Not reported
Waste Code Description: 134 - Aqueous solution with <10% total organic residues
RCRA Code: D006
Meth Code: H01 - Transfer Station
Quantity Tons: 0.0672
Waste Quantity: 16
Quantity Unit: G
Additional Code 1: Not reported
Additional Code 2: Not reported
Additional Code 3: Not reported
Additional Code 4: Not reported
Additional Code 5: Not reported

Shipment Date: 19981021
Creation Date: 12/10/1998 0:00:00
Receipt Date: 19981021
Manifest ID: 98165908
Trans EPA ID: CAD028277036
Trans Name: Not reported
Trans 2 EPA ID: Not reported
Trans 2 Name: Not reported
TSDF EPA ID: CAT080025711
Trans Name: Not reported
TSDF Alt EPA ID: Not reported
TSDF Alt Name: Not reported
Waste Code Description: 221 - Waste oil and mixed oil
RCRA Code: Not reported
Meth Code: H01 - Transfer Station
Quantity Tons: 1.14
Waste Quantity: 300
Quantity Unit: G
Additional Code 1: Not reported
Additional Code 2: Not reported
Additional Code 3: Not reported
Additional Code 4: Not reported
Additional Code 5: Not reported

Shipment Date: 19981020
Creation Date: 12/8/1998 0:00:00
Receipt Date: 19981020
Manifest ID: 98562908
Trans EPA ID: ILD984908202
Trans Name: Not reported
Trans 2 EPA ID: SCD987574647
Trans 2 Name: Not reported
TSDF EPA ID: CAT000613893
Trans Name: Not reported

Map ID
Direction
Distance
Elevation

MAP FINDINGS

Site

Database(s)

EDR ID Number
EPA ID Number

EDRO ENGINEERING INC (Continued)

S113035845

TSDF Alt EPA ID: Not reported
TSDF Alt Name: Not reported
Waste Code Description: 134 - Aqueous solution with <10% total organic residues
RCRA Code: D006
Meth Code: H01 - Transfer Station
Quantity Tons: 0.063
Waste Quantity: 15
Quantity Unit: G
Additional Code 1: Not reported
Additional Code 2: Not reported
Additional Code 3: Not reported
Additional Code 4: Not reported
Additional Code 5: Not reported

Shipment Date: 19981007
Creation Date: 11/23/1998 0:00:00
Receipt Date: 19981007
Manifest ID: 98213500
Trans EPA ID: ILD984908202
Trans Name: Not reported
Trans 2 EPA ID: Not reported
Trans 2 Name: Not reported
TSDF EPA ID: CAT000613893
Trans Name: Not reported
TSDF Alt EPA ID: Not reported
TSDF Alt Name: Not reported
Waste Code Description: 134 - Aqueous solution with <10% total organic residues
RCRA Code: D006
Meth Code: H01 - Transfer Station
Quantity Tons: 0.0504
Waste Quantity: 12
Quantity Unit: G
Additional Code 1: Not reported
Additional Code 2: Not reported
Additional Code 3: Not reported
Additional Code 4: Not reported
Additional Code 5: Not reported

Additional Info:
Year: 2000
Gen EPA ID: CAL000036111

Shipment Date: 20001117
Creation Date: 1/9/2001 0:00:00
Receipt Date: 20001117
Manifest ID: 99772058
Trans EPA ID: CAD028277036
Trans Name: Not reported
Trans 2 EPA ID: Not reported
Trans 2 Name: Not reported
TSDF EPA ID: CAT080025711
Trans Name: Not reported
TSDF Alt EPA ID: Not reported
TSDF Alt Name: Not reported
Waste Code Description: 221 - Waste oil and mixed oil
RCRA Code: Not reported
Meth Code: R01 - Recycler

Map ID
Direction
Distance
Elevation

MAP FINDINGS

Site

Database(s)

EDR ID Number
EPA ID Number

EDRO ENGINEERING INC (Continued)

S113035845

Quantity Tons:	1.14
Waste Quantity:	300
Quantity Unit:	G
Additional Code 1:	Not reported
Additional Code 2:	Not reported
Additional Code 3:	Not reported
Additional Code 4:	Not reported
Additional Code 5:	Not reported
Shipment Date:	20001101
Creation Date:	1/9/2001 0:00:00
Receipt Date:	Not reported
Manifest ID:	99772057
Trans EPA ID:	CAD028277036
Trans Name:	Not reported
Trans 2 EPA ID:	Not reported
Trans 2 Name:	Not reported
TSDF EPA ID:	CAT080025711
Trans Name:	Not reported
TSDF Alt EPA ID:	Not reported
TSDF Alt Name:	Not reported
Waste Code Description:	221 - Waste oil and mixed oil
RCRA Code:	Not reported
Meth Code:	- Not reported
Quantity Tons:	1.52
Waste Quantity:	400
Quantity Unit:	G
Additional Code 1:	Not reported
Additional Code 2:	Not reported
Additional Code 3:	Not reported
Additional Code 4:	Not reported
Additional Code 5:	Not reported
Shipment Date:	20000831
Creation Date:	10/23/2000 0:00:00
Receipt Date:	20000831
Manifest ID:	99772056
Trans EPA ID:	CAD028277036
Trans Name:	Not reported
Trans 2 EPA ID:	Not reported
Trans 2 Name:	Not reported
TSDF EPA ID:	CAT080025711
Trans Name:	Not reported
TSDF Alt EPA ID:	CAT080025711
TSDF Alt Name:	Not reported
Waste Code Description:	221 - Waste oil and mixed oil
RCRA Code:	Not reported
Meth Code:	R01 - Recycler
Quantity Tons:	1.33
Waste Quantity:	350
Quantity Unit:	G
Additional Code 1:	Not reported
Additional Code 2:	Not reported
Additional Code 3:	Not reported
Additional Code 4:	Not reported
Additional Code 5:	Not reported

Map ID
Direction
Distance
Elevation

MAP FINDINGS

Site

Database(s)

EDR ID Number
EPA ID Number

EDRO ENGINEERING INC (Continued)

S113035845

Shipment Date:	20000608
Creation Date:	7/12/2000 0:00:00
Receipt Date:	20000608
Manifest ID:	99772196
Trans EPA ID:	CAD028277036
Trans Name:	Not reported
Trans 2 EPA ID:	Not reported
Trans 2 Name:	Not reported
TSDF EPA ID:	CAT080025711
Trans Name:	Not reported
TSDF Alt EPA ID:	CAT080025711
TSDF Alt Name:	Not reported
Waste Code Description:	221 - Waste oil and mixed oil
RCRA Code:	Not reported
Meth Code:	R01 - Recycler
Quantity Tons:	1.33
Waste Quantity:	350
Quantity Unit:	G
Additional Code 1:	Not reported
Additional Code 2:	Not reported
Additional Code 3:	Not reported
Additional Code 4:	Not reported
Additional Code 5:	Not reported
Shipment Date:	20000605
Creation Date:	7/12/2000 0:00:00
Receipt Date:	20000605
Manifest ID:	99813677
Trans EPA ID:	SCR000075150
Trans Name:	Not reported
Trans 2 EPA ID:	Not reported
Trans 2 Name:	Not reported
TSDF EPA ID:	CAT000613893
Trans Name:	Not reported
TSDF Alt EPA ID:	CAT000613893
TSDF Alt Name:	Not reported
Waste Code Description:	134 - Aqueous solution with <10% total organic residues
RCRA Code:	D039
Meth Code:	H01 - Transfer Station
Quantity Tons:	0.0588
Waste Quantity:	14
Quantity Unit:	G
Additional Code 1:	Not reported
Additional Code 2:	Not reported
Additional Code 3:	Not reported
Additional Code 4:	Not reported
Additional Code 5:	Not reported
Shipment Date:	20000509
Creation Date:	6/21/2000 0:00:00
Receipt Date:	20000509
Manifest ID:	99651011
Trans EPA ID:	ILD984908202
Trans Name:	Not reported
Trans 2 EPA ID:	Not reported
Trans 2 Name:	Not reported
TSDF EPA ID:	CAT000613893

Map ID
Direction
Distance
Elevation

MAP FINDINGS

Site

Database(s)

EDR ID Number
EPA ID Number

EDRO ENGINEERING INC (Continued)

S113035845

Trans Name: Not reported
TSDF Alt EPA ID: Not reported
TSDF Alt Name: Not reported
Waste Code Description: 134 - Aqueous solution with <10% total organic residues
RCRA Code: D039
Meth Code: H01 - Transfer Station
Quantity Tons: 0.042
Waste Quantity: 10
Quantity Unit: G
Additional Code 1: Not reported
Additional Code 2: Not reported
Additional Code 3: Not reported
Additional Code 4: Not reported
Additional Code 5: Not reported

Shipment Date: 20000328
Creation Date: 5/23/2000 0:00:00
Receipt Date: 20000328
Manifest ID: 99772024
Trans EPA ID: CAD028277036
Trans Name: Not reported
Trans 2 EPA ID: Not reported
Trans 2 Name: Not reported
TSDF EPA ID: CAT080025711
Trans Name: Not reported
TSDF Alt EPA ID: CAT080025711
TSDF Alt Name: Not reported
Waste Code Description: 221 - Waste oil and mixed oil
RCRA Code: Not reported
Meth Code: H01 - Transfer Station
Quantity Tons: 1.14
Waste Quantity: 300
Quantity Unit: G
Additional Code 1: Not reported
Additional Code 2: Not reported
Additional Code 3: Not reported
Additional Code 4: Not reported
Additional Code 5: Not reported

Shipment Date: 20000313
Creation Date: 5/3/2000 0:00:00
Receipt Date: 20000313
Manifest ID: 99059597
Trans EPA ID: ILD984908202
Trans Name: Not reported
Trans 2 EPA ID: Not reported
Trans 2 Name: Not reported
TSDF EPA ID: CAT000613893
Trans Name: Not reported
TSDF Alt EPA ID: Not reported
TSDF Alt Name: Not reported
Waste Code Description: 134 - Aqueous solution with <10% total organic residues
RCRA Code: D039
Meth Code: H01 - Transfer Station
Quantity Tons: 0.0672
Waste Quantity: 16
Quantity Unit: G

Map ID
Direction
Distance
Elevation

MAP FINDINGS

Site

Database(s)

EDR ID Number
EPA ID Number

EDRO ENGINEERING INC (Continued)

S113035845

Additional Code 1: Not reported
Additional Code 2: Not reported
Additional Code 3: Not reported
Additional Code 4: Not reported
Additional Code 5: Not reported

Shipment Date: 20000215
Creation Date: 4/4/2000 0:00:00
Receipt Date: 20000215
Manifest ID: 99056664
Trans EPA ID: ILD984908202
Trans Name: Not reported
Trans 2 EPA ID: Not reported
Trans 2 Name: Not reported
TSDF EPA ID: CAT000613893
Trans Name: Not reported
TSDF Alt EPA ID: CAT000613893
TSDF Alt Name: Not reported
Waste Code Description: 134 - Aqueous solution with <10% total organic residues
RCRA Code: D039
Meth Code: H01 - Transfer Station
Quantity Tons: 0.0588
Waste Quantity: 14
Quantity Unit: G
Additional Code 1: Not reported
Additional Code 2: Not reported
Additional Code 3: Not reported
Additional Code 4: Not reported
Additional Code 5: Not reported

Shipment Date: 20000214
Creation Date: 4/4/2000 0:00:00
Receipt Date: 20000214
Manifest ID: 99772182
Trans EPA ID: CAD028277036
Trans Name: Not reported
Trans 2 EPA ID: Not reported
Trans 2 Name: Not reported
TSDF EPA ID: CAT080025711
Trans Name: Not reported
TSDF Alt EPA ID: CAT080025711
TSDF Alt Name: Not reported
Waste Code Description: 221 - Waste oil and mixed oil
RCRA Code: Not reported
Meth Code: H01 - Transfer Station
Quantity Tons: 1.52
Waste Quantity: 400
Quantity Unit: G
Additional Code 1: Not reported
Additional Code 2: Not reported
Additional Code 3: Not reported
Additional Code 4: Not reported
Additional Code 5: Not reported

Additional Info:
Year: 2001
Gen EPA ID: CAL000036111

Map ID
Direction
Distance
Elevation

MAP FINDINGS

Site

Database(s)

EDR ID Number
EPA ID Number

EDRO ENGINEERING INC (Continued)

S113035845

Shipment Date: 20011227
Creation Date: 2/20/2002 0:00:00
Receipt Date: 20011227
Manifest ID: 99772063
Trans EPA ID: CAD028277036
Trans Name: Not reported
Trans 2 EPA ID: Not reported
Trans 2 Name: Not reported
TSDF EPA ID: CAT080025711
Trans Name: Not reported
TSDF Alt EPA ID: Not reported
TSDF Alt Name: Not reported
Waste Code Description: 221 - Waste oil and mixed oil
RCRA Code: Not reported
Meth Code: H01 - Transfer Station
Quantity Tons: 1.33
Waste Quantity: 350
Quantity Unit: G
Additional Code 1: Not reported
Additional Code 2: Not reported
Additional Code 3: Not reported
Additional Code 4: Not reported
Additional Code 5: Not reported

Shipment Date: 20011026
Creation Date: 1/16/2002 0:00:00
Receipt Date: 20011026
Manifest ID: 21185188
Trans EPA ID: CAD028277036
Trans Name: Not reported
Trans 2 EPA ID: Not reported
Trans 2 Name: Not reported
TSDF EPA ID: CAT080025711
Trans Name: Not reported
TSDF Alt EPA ID: Not reported
TSDF Alt Name: Not reported
Waste Code Description: 221 - Waste oil and mixed oil
RCRA Code: Not reported
Meth Code: H01 - Transfer Station
Quantity Tons: 1.71
Waste Quantity: 450
Quantity Unit: G
Additional Code 1: Not reported
Additional Code 2: Not reported
Additional Code 3: Not reported
Additional Code 4: Not reported
Additional Code 5: Not reported

Shipment Date: 20010815
Creation Date: 10/23/2001 0:00:00
Receipt Date: 20010815
Manifest ID: 21195795
Trans EPA ID: CAD028277036
Trans Name: Not reported
Trans 2 EPA ID: Not reported
Trans 2 Name: Not reported
TSDF EPA ID: CAT080025711

Map ID
Direction
Distance
Elevation

MAP FINDINGS

Site

Database(s)

EDR ID Number
EPA ID Number

EDRO ENGINEERING INC (Continued)

S113035845

Trans Name: Not reported
TSDF Alt EPA ID: CAT080025711
TSDF Alt Name: Not reported
Waste Code Description: 221 - Waste oil and mixed oil
RCRA Code: Not reported
Meth Code: H01 - Transfer Station
Quantity Tons: 1.14
Waste Quantity: 300
Quantity Unit: G
Additional Code 1: Not reported
Additional Code 2: Not reported
Additional Code 3: Not reported
Additional Code 4: Not reported
Additional Code 5: Not reported

Shipment Date: 20010802
Creation Date: 10/3/2001 0:00:00
Receipt Date: 20010802
Manifest ID: 99772080
Trans EPA ID: CAD028277036
Trans Name: Not reported
Trans 2 EPA ID: Not reported
Trans 2 Name: Not reported
TSDF EPA ID: CAT080025711
Trans Name: Not reported
TSDF Alt EPA ID: CAT080025711
TSDF Alt Name: Not reported
Waste Code Description: 221 - Waste oil and mixed oil
RCRA Code: Not reported
Meth Code: H01 - Transfer Station
Quantity Tons: 1.14
Waste Quantity: 300
Quantity Unit: G
Additional Code 1: Not reported
Additional Code 2: Not reported
Additional Code 3: Not reported
Additional Code 4: Not reported
Additional Code 5: Not reported

Shipment Date: 20010619
Creation Date: 8/24/2001 0:00:00
Receipt Date: 20010619
Manifest ID: 20795763
Trans EPA ID: CAD028277036
Trans Name: Not reported
Trans 2 EPA ID: Not reported
Trans 2 Name: Not reported
TSDF EPA ID: CAT080025711
Trans Name: Not reported
TSDF Alt EPA ID: CAT080025711
TSDF Alt Name: Not reported
Waste Code Description: 221 - Waste oil and mixed oil
RCRA Code: Not reported
Meth Code: H01 - Transfer Station
Quantity Tons: 1.406
Waste Quantity: 370
Quantity Unit: G

Map ID
Direction
Distance
Elevation

MAP FINDINGS

Site

Database(s)

EDR ID Number
EPA ID Number

EDRO ENGINEERING INC (Continued)

S113035845

Additional Code 1:	Not reported
Additional Code 2:	Not reported
Additional Code 3:	Not reported
Additional Code 4:	Not reported
Additional Code 5:	Not reported
Shipment Date:	20010523
Creation Date:	7/30/2001 0:00:00
Receipt Date:	20010523
Manifest ID:	99772081
Trans EPA ID:	CAD028277036
Trans Name:	Not reported
Trans 2 EPA ID:	Not reported
Trans 2 Name:	Not reported
TSDF EPA ID:	CAT080025711
Trans Name:	Not reported
TSDF Alt EPA ID:	CAT080025711
TSDF Alt Name:	Not reported
Waste Code Description:	221 - Waste oil and mixed oil
RCRA Code:	Not reported
Meth Code:	H01 - Transfer Station
Quantity Tons:	1.805
Waste Quantity:	475
Quantity Unit:	G
Additional Code 1:	Not reported
Additional Code 2:	Not reported
Additional Code 3:	Not reported
Additional Code 4:	Not reported
Additional Code 5:	Not reported
Shipment Date:	20010411
Creation Date:	6/12/2001 0:00:00
Receipt Date:	20010411
Manifest ID:	20795731
Trans EPA ID:	CAD028277036
Trans Name:	Not reported
Trans 2 EPA ID:	Not reported
Trans 2 Name:	Not reported
TSDF EPA ID:	CAT080025711
Trans Name:	Not reported
TSDF Alt EPA ID:	CAT080025711
TSDF Alt Name:	Not reported
Waste Code Description:	221 - Waste oil and mixed oil
RCRA Code:	Not reported
Meth Code:	H01 - Transfer Station
Quantity Tons:	1.52
Waste Quantity:	400
Quantity Unit:	G
Additional Code 1:	Not reported
Additional Code 2:	Not reported
Additional Code 3:	Not reported
Additional Code 4:	Not reported
Additional Code 5:	Not reported
Shipment Date:	20010320
Creation Date:	5/16/2001 0:00:00
Receipt Date:	20010320

Map ID
Direction
Distance
Elevation

MAP FINDINGS

Site

Database(s)

EDR ID Number
EPA ID Number

EDRO ENGINEERING INC (Continued)

S113035845

Manifest ID: 99772061
Trans EPA ID: CAD028277036
Trans Name: Not reported
Trans 2 EPA ID: Not reported
Trans 2 Name: Not reported
TSDF EPA ID: CAT080025711
Trans Name: Not reported
TSDF Alt EPA ID: CAT080025711
TSDF Alt Name: Not reported
Waste Code Description: 221 - Waste oil and mixed oil
RCRA Code: Not reported
Meth Code: H01 - Transfer Station
Quantity Tons: 1.52
Waste Quantity: 400
Quantity Unit: G
Additional Code 1: Not reported
Additional Code 2: Not reported
Additional Code 3: Not reported
Additional Code 4: Not reported
Additional Code 5: Not reported

Additional Info:

Year: 1997
Gen EPA ID: CAL000036111

Shipment Date: 19971223
Creation Date: 3/31/1998 0:00:00
Receipt Date: 19971223
Manifest ID: 95809588
Trans EPA ID: CAD028277036
Trans Name: Not reported
Trans 2 EPA ID: Not reported
Trans 2 Name: Not reported
TSDF EPA ID: CAT080013352
Trans Name: Not reported
TSDF Alt EPA ID: Not reported
TSDF Alt Name: Not reported
Waste Code Description: 221 - Waste oil and mixed oil
RCRA Code: Not reported
Meth Code: R01 - Recycler
Quantity Tons: 1.254
Waste Quantity: 330
Quantity Unit: G
Additional Code 1: Not reported
Additional Code 2: Not reported
Additional Code 3: Not reported
Additional Code 4: Not reported
Additional Code 5: Not reported

Shipment Date: 19971118
Creation Date: 3/18/1998 0:00:00
Receipt Date: 19971118
Manifest ID: 95809589
Trans EPA ID: CAD028277036
Trans Name: Not reported
Trans 2 EPA ID: Not reported
Trans 2 Name: Not reported

Map ID
Direction
Distance
Elevation

MAP FINDINGS

Site

Database(s)

EDR ID Number
EPA ID Number

EDRO ENGINEERING INC (Continued)

S113035845

TSDF EPA ID: CAT080013352
Trans Name: Not reported
TSDF Alt EPA ID: Not reported
TSDF Alt Name: Not reported
Waste Code Description: 221 - Waste oil and mixed oil
RCRA Code: Not reported
Meth Code: R01 - Recycler
Quantity Tons: 1.254
Waste Quantity: 330
Quantity Unit: G
Additional Code 1: Not reported
Additional Code 2: Not reported
Additional Code 3: Not reported
Additional Code 4: Not reported
Additional Code 5: Not reported

Shipment Date: 19971013
Creation Date: 3/18/1998 0:00:00
Receipt Date: 19971013
Manifest ID: 95809579
Trans EPA ID: CAD028277036
Trans Name: Not reported
Trans 2 EPA ID: Not reported
Trans 2 Name: Not reported
TSDF EPA ID: CAT080013352
Trans Name: Not reported
TSDF Alt EPA ID: Not reported
TSDF Alt Name: Not reported
Waste Code Description: 221 - Waste oil and mixed oil
RCRA Code: Not reported
Meth Code: R01 - Recycler
Quantity Tons: 1.254
Waste Quantity: 330
Quantity Unit: G
Additional Code 1: Not reported
Additional Code 2: Not reported
Additional Code 3: Not reported
Additional Code 4: Not reported
Additional Code 5: Not reported

Shipment Date: 19970915
Creation Date: 3/18/1998 0:00:00
Receipt Date: 19970915
Manifest ID: 95809590
Trans EPA ID: CAD028277036
Trans Name: Not reported
Trans 2 EPA ID: Not reported
Trans 2 Name: Not reported
TSDF EPA ID: CAT080013352
Trans Name: Not reported
TSDF Alt EPA ID: Not reported
TSDF Alt Name: Not reported
Waste Code Description: 221 - Waste oil and mixed oil
RCRA Code: Not reported
Meth Code: R01 - Recycler
Quantity Tons: 1.14
Waste Quantity: 300

Map ID
Direction
Distance
Elevation

MAP FINDINGS

Site

Database(s)

EDR ID Number
EPA ID Number

EDRO ENGINEERING INC (Continued)

S113035845

Quantity Unit:	G
Additional Code 1:	Not reported
Additional Code 2:	Not reported
Additional Code 3:	Not reported
Additional Code 4:	Not reported
Additional Code 5:	Not reported
Shipment Date:	19970801
Creation Date:	12/11/1997 0:00:00
Receipt Date:	19970801
Manifest ID:	95809593
Trans EPA ID:	CAD028277036
Trans Name:	Not reported
Trans 2 EPA ID:	Not reported
Trans 2 Name:	Not reported
TSDf EPA ID:	CAT080013352
Trans Name:	Not reported
TSDf Alt EPA ID:	Not reported
TSDf Alt Name:	Not reported
Waste Code Description:	221 - Waste oil and mixed oil
RCRA Code:	Not reported
Meth Code:	R01 - Recycler
Quantity Tons:	1.254
Waste Quantity:	330
Quantity Unit:	G
Additional Code 1:	Not reported
Additional Code 2:	Not reported
Additional Code 3:	Not reported
Additional Code 4:	Not reported
Additional Code 5:	Not reported
Shipment Date:	19970625
Creation Date:	12/4/1997 0:00:00
Receipt Date:	19970625
Manifest ID:	95809462
Trans EPA ID:	CAD028277036
Trans Name:	Not reported
Trans 2 EPA ID:	Not reported
Trans 2 Name:	Not reported
TSDf EPA ID:	CAT080013352
Trans Name:	Not reported
TSDf Alt EPA ID:	Not reported
TSDf Alt Name:	Not reported
Waste Code Description:	221 - Waste oil and mixed oil
RCRA Code:	Not reported
Meth Code:	R01 - Recycler
Quantity Tons:	1.254
Waste Quantity:	330
Quantity Unit:	G
Additional Code 1:	Not reported
Additional Code 2:	Not reported
Additional Code 3:	Not reported
Additional Code 4:	Not reported
Additional Code 5:	Not reported
Shipment Date:	19970509
Creation Date:	7/17/1997 0:00:00

Map ID
Direction
Distance
Elevation

MAP FINDINGS

Site

Database(s)

EDR ID Number
EPA ID Number

EDRO ENGINEERING INC (Continued)

S113035845

Receipt Date: 19970509
Manifest ID: 95809461
Trans EPA ID: CAD028277036
Trans Name: Not reported
Trans 2 EPA ID: Not reported
Trans 2 Name: Not reported
TSDF EPA ID: CAT080013352
Trans Name: Not reported
TSDF Alt EPA ID: Not reported
TSDF Alt Name: Not reported
Waste Code Description: 221 - Waste oil and mixed oil
RCRA Code: Not reported
Meth Code: R01 - Recycler
Quantity Tons: 1.14
Waste Quantity: 300
Quantity Unit: G
Additional Code 1: Not reported
Additional Code 2: Not reported
Additional Code 3: Not reported
Additional Code 4: Not reported
Additional Code 5: Not reported

Shipment Date: 19970107
Creation Date: 5/30/1997 0:00:00
Receipt Date: 19970107
Manifest ID: 95809459
Trans EPA ID: CAD028277036
Trans Name: Not reported
Trans 2 EPA ID: Not reported
Trans 2 Name: Not reported
TSDF EPA ID: CAT080013352
Trans Name: Not reported
TSDF Alt EPA ID: Not reported
TSDF Alt Name: Not reported
Waste Code Description: 221 - Waste oil and mixed oil
RCRA Code: Not reported
Meth Code: R01 - Recycler
Quantity Tons: 1.14
Waste Quantity: 300
Quantity Unit: G
Additional Code 1: Not reported
Additional Code 2: Not reported
Additional Code 3: Not reported
Additional Code 4: Not reported
Additional Code 5: Not reported

Additional Info:

Year: 2015
Gen EPA ID: CAL000036111

Shipment Date: 20151211
Creation Date: 2/9/2016 22:16:04
Receipt Date: 20151217
Manifest ID: 015152599JJK
Trans EPA ID: CAD028277036
Trans Name: ASBURY ENVIRONMENTAL SERVICES
Trans 2 EPA ID: Not reported

Map ID
Direction
Distance
Elevation

MAP FINDINGS

Site

Database(s)

EDR ID Number
EPA ID Number

EDRO ENGINEERING INC (Continued)

S113035845

Trans 2 Name:	Not reported
TSDf EPA ID:	CAD097030993
Trans Name:	EVOQUA WATER TECHNOLOGIES LLC
TSDf Alt EPA ID:	Not reported
TSDf Alt Name:	Not reported
Waste Code Description:	352 - Other organic solids
RCRA Code:	Not reported
Meth Code:	H141 - Storage, Bulking, And/Or Transfer Off Site--No Treatment/Reovery (H010-H129) Or (H131-H135)
Quantity Tons:	0.04
Waste Quantity:	80
Quantity Unit:	P
Additional Code 1:	Not reported
Additional Code 2:	Not reported
Additional Code 3:	Not reported
Additional Code 4:	Not reported
Additional Code 5:	Not reported
Shipment Date:	20151210
Creation Date:	2/9/2016 22:15:57
Receipt Date:	20151211
Manifest ID:	015152543JJJ
Trans EPA ID:	CAD028277036
Trans Name:	ASBURY ENVIRONMENTAL SERVICES
Trans 2 EPA ID:	Not reported
Trans 2 Name:	Not reported
TSDf EPA ID:	CAT080013352
Trans Name:	DEMENNO / KERDOON
TSDf Alt EPA ID:	Not reported
TSDf Alt Name:	Not reported
Waste Code Description:	221 - Waste oil and mixed oil
RCRA Code:	Not reported
Meth Code:	H039 - Other Recovery Of Reclamation For Reuse Including Acid Regeneration, Organics Recovery Ect
Quantity Tons:	1.159
Waste Quantity:	305
Quantity Unit:	G
Additional Code 1:	Not reported
Additional Code 2:	Not reported
Additional Code 3:	Not reported
Additional Code 4:	Not reported
Additional Code 5:	Not reported
Shipment Date:	20151112
Creation Date:	1/21/2016 22:15:47
Receipt Date:	20151113
Manifest ID:	015152315JJJ
Trans EPA ID:	CAD028277036
Trans Name:	ASBURY ENVIRONMENTAL SERVICES
Trans 2 EPA ID:	Not reported
Trans 2 Name:	Not reported
TSDf EPA ID:	CAT080013352
Trans Name:	DEMENNO / KERDOON
TSDf Alt EPA ID:	Not reported
TSDf Alt Name:	Not reported
Waste Code Description:	221 - Waste oil and mixed oil
RCRA Code:	Not reported

Map ID
Direction
Distance
Elevation

MAP FINDINGS

Site

Database(s)

EDR ID Number
EPA ID Number

EDRO ENGINEERING INC (Continued)

S113035845

Meth Code: H039 - Other Recovery Of Reclamation For Reuse Including Acid
Regeneration, Organics Recovery Ect
Quantity Tons: 1.235
Waste Quantity: 325
Quantity Unit: G
Additional Code 1: Not reported
Additional Code 2: Not reported
Additional Code 3: Not reported
Additional Code 4: Not reported
Additional Code 5: Not reported

Shipment Date: 20151021
Creation Date: 12/30/2015 22:15:30
Receipt Date: 20151022
Manifest ID: 015238070JJK
Trans EPA ID: CAD028277036
Trans Name: ASBURY ENVIRONMENTAL SERVICES
Trans 2 EPA ID: Not reported
Trans 2 Name: Not reported
TSDF EPA ID: CAT080013352
Trans Name: DEMENNO / KERDOON
TSDF Alt EPA ID: Not reported
TSDF Alt Name: Not reported
Waste Code Description: 221 - Waste oil and mixed oil
RCRA Code: Not reported
Meth Code: H039 - Other Recovery Of Reclamation For Reuse Including Acid
Regeneration, Organics Recovery Ect

Quantity Tons: 1.159
Waste Quantity: 305
Quantity Unit: G
Additional Code 1: Not reported
Additional Code 2: Not reported
Additional Code 3: Not reported
Additional Code 4: Not reported
Additional Code 5: Not reported

Shipment Date: 20150929
Creation Date: 12/15/2015 22:15:14
Receipt Date: 20151002
Manifest ID: 014622827JJK
Trans EPA ID: CAD028277036
Trans Name: ASBURY ENVIRONMENTAL SERVICES
Trans 2 EPA ID: Not reported
Trans 2 Name: Not reported
TSDF EPA ID: CAD097030993
Trans Name: EVOQUA WATER TECHNOLOGIES LLC
TSDF Alt EPA ID: Not reported
TSDF Alt Name: Not reported
Waste Code Description: 352 - Other organic solids
RCRA Code: Not reported
Meth Code: H141 - Storage, Bulking, And/Or Transfer Off Site--No
Treatment/Reovery (H010-H129) Or (H131-H135)
Quantity Tons: 0.05
Waste Quantity: 100
Quantity Unit: P
Additional Code 1: Not reported
Additional Code 2: Not reported

Map ID
Direction
Distance
Elevation

MAP FINDINGS

Site

Database(s)

EDR ID Number
EPA ID Number

EDRO ENGINEERING INC (Continued)

S113035845

Additional Code 3:	Not reported
Additional Code 4:	Not reported
Additional Code 5:	Not reported
Shipment Date:	20150908
Creation Date:	11/6/2015 22:15:17
Receipt Date:	20150917
Manifest ID:	014623612JJK
Trans EPA ID:	CAD028277036
Trans Name:	ASBURY ENVIRONMENTAL SERVICES
Trans 2 EPA ID:	Not reported
Trans 2 Name:	Not reported
TSDf EPA ID:	CAD097030993
Trans Name:	EVOQUA WATER TECHNOLOGIES LLC
TSDf Alt EPA ID:	Not reported
TSDf Alt Name:	Not reported
Waste Code Description:	352 - Other organic solids
RCRA Code:	Not reported
Meth Code:	H141 - Storage, Bulking, And/Or Transfer Off Site--No Treatment/Recovery (H010-H129) Or (H131-H135)
Quantity Tons:	0.1
Waste Quantity:	200
Quantity Unit:	P
Additional Code 1:	Not reported
Additional Code 2:	Not reported
Additional Code 3:	Not reported
Additional Code 4:	Not reported
Additional Code 5:	Not reported
Shipment Date:	20150908
Creation Date:	11/6/2015 22:15:31
Receipt Date:	20150908
Manifest ID:	014623521JJK
Trans EPA ID:	CAD028277036
Trans Name:	ASBURY ENVIRONMENTAL SERVICES
Trans 2 EPA ID:	Not reported
Trans 2 Name:	Not reported
TSDf EPA ID:	CAT080013352
Trans Name:	DEMENNO / KERDOON
TSDf Alt EPA ID:	Not reported
TSDf Alt Name:	Not reported
Waste Code Description:	221 - Waste oil and mixed oil
RCRA Code:	Not reported
Meth Code:	H039 - Other Recovery Of Reclamation For Reuse Including Acid Regeneration, Organics Recovery Ect
Quantity Tons:	1.235
Waste Quantity:	325
Quantity Unit:	G
Additional Code 1:	Not reported
Additional Code 2:	Not reported
Additional Code 3:	Not reported
Additional Code 4:	Not reported
Additional Code 5:	Not reported
Shipment Date:	20150806
Creation Date:	10/12/2015 22:15:20
Receipt Date:	20150806

Map ID
Direction
Distance
Elevation

MAP FINDINGS

Site

Database(s)

EDR ID Number
EPA ID Number

EDRO ENGINEERING INC (Continued)

S113035845

Manifest ID:	014663781JJK
Trans EPA ID:	CAD028277036
Trans Name:	ASBURY ENVIRONMENTAL SERVICES
Trans 2 EPA ID:	Not reported
Trans 2 Name:	Not reported
TSDf EPA ID:	CAT080013352
Trans Name:	DEMENNO / KERDOON
TSDf Alt EPA ID:	Not reported
TSDf Alt Name:	Not reported
Waste Code Description:	221 - Waste oil and mixed oil
RCRA Code:	Not reported
Meth Code:	H039 - Other Recovery Of Reclamation For Reuse Including Acid Regeneration, Organics Recovery Ect
Quantity Tons:	1.539
Waste Quantity:	405
Quantity Unit:	G
Additional Code 1:	Not reported
Additional Code 2:	Not reported
Additional Code 3:	Not reported
Additional Code 4:	Not reported
Additional Code 5:	Not reported
Shipment Date:	20150721
Creation Date:	10/5/2015 22:15:27
Receipt Date:	20150721
Manifest ID:	013150690JJK
Trans EPA ID:	CAD028277036
Trans Name:	ASBURY ENVIRONMENTAL SERVICES
Trans 2 EPA ID:	Not reported
Trans 2 Name:	Not reported
TSDf EPA ID:	CAT080013352
Trans Name:	DEMENNO / KERDOON
TSDf Alt EPA ID:	Not reported
TSDf Alt Name:	Not reported
Waste Code Description:	221 - Waste oil and mixed oil
RCRA Code:	Not reported
Meth Code:	H039 - Other Recovery Of Reclamation For Reuse Including Acid Regeneration, Organics Recovery Ect
Quantity Tons:	1.178
Waste Quantity:	310
Quantity Unit:	G
Additional Code 1:	Not reported
Additional Code 2:	Not reported
Additional Code 3:	Not reported
Additional Code 4:	Not reported
Additional Code 5:	Not reported
Shipment Date:	20150709
Creation Date:	9/4/2015 22:15:45
Receipt Date:	20150715
Manifest ID:	014661399JJK
Trans EPA ID:	CAD028277036
Trans Name:	ASBURY ENVIRONMENTAL SERVICES
Trans 2 EPA ID:	Not reported
Trans 2 Name:	Not reported
TSDf EPA ID:	CAD097030993
Trans Name:	EVOQUA WATER TECHNOLOGIES LLC

Map ID
Direction
Distance
Elevation

MAP FINDINGS

Site

Database(s)

EDR ID Number
EPA ID Number

EDRO ENGINEERING INC (Continued)

S113035845

TSDF Alt EPA ID: Not reported
TSDF Alt Name: Not reported
Waste Code Description: 352 - Other organic solids
RCRA Code: Not reported
Meth Code: H141 - Storage, Bulking, And/Or Transfer Off Site--No
Treatment/Reovery (H010-H129) Or (H131-H135)
Quantity Tons: 0.05
Waste Quantity: 100
Quantity Unit: P
Additional Code 1: Not reported
Additional Code 2: Not reported
Additional Code 3: Not reported
Additional Code 4: Not reported
Additional Code 5: Not reported

Additional Info:

Year: 1996
Gen EPA ID: CAL000036111

Shipment Date: 19961009
Creation Date: 5/20/1997 0:00:00
Receipt Date: 19961009
Manifest ID: 95809458
Trans EPA ID: CAD028277036
Trans Name: Not reported
Trans 2 EPA ID: Not reported
Trans 2 Name: Not reported
TSDF EPA ID: CAT080013352
Trans Name: Not reported
TSDF Alt EPA ID: Not reported
TSDF Alt Name: Not reported
Waste Code Description: 221 - Waste oil and mixed oil
RCRA Code: Not reported
Meth Code: R01 - Recycler
Quantity Tons: 1.14
Waste Quantity: 300
Quantity Unit: G
Additional Code 1: Not reported
Additional Code 2: Not reported
Additional Code 3: Not reported
Additional Code 4: Not reported
Additional Code 5: Not reported

Shipment Date: 19960829
Creation Date: 5/30/1997 0:00:00
Receipt Date: 19960829
Manifest ID: 95809457
Trans EPA ID: CAD028277036
Trans Name: Not reported
Trans 2 EPA ID: Not reported
Trans 2 Name: Not reported
TSDF EPA ID: CAT080013352
Trans Name: Not reported
TSDF Alt EPA ID: Not reported
TSDF Alt Name: Not reported
Waste Code Description: 221 - Waste oil and mixed oil
RCRA Code: Not reported

Map ID
Direction
Distance
Elevation

MAP FINDINGS

Site

Database(s)

EDR ID Number
EPA ID Number

EDRO ENGINEERING INC (Continued)

S113035845

Meth Code:	R01 - Recycler
Quantity Tons:	1.14
Waste Quantity:	300
Quantity Unit:	G
Additional Code 1:	Not reported
Additional Code 2:	Not reported
Additional Code 3:	Not reported
Additional Code 4:	Not reported
Additional Code 5:	Not reported
Shipment Date:	19960723
Creation Date:	5/20/1997 0:00:00
Receipt Date:	19960723
Manifest ID:	95809456
Trans EPA ID:	CAD028277036
Trans Name:	Not reported
Trans 2 EPA ID:	Not reported
Trans 2 Name:	Not reported
TSDf EPA ID:	CAT080013352
Trans Name:	Not reported
TSDf Alt EPA ID:	Not reported
TSDf Alt Name:	Not reported
Waste Code Description:	221 - Waste oil and mixed oil
RCRA Code:	Not reported
Meth Code:	R01 - Recycler
Quantity Tons:	1.14
Waste Quantity:	300
Quantity Unit:	G
Additional Code 1:	Not reported
Additional Code 2:	Not reported
Additional Code 3:	Not reported
Additional Code 4:	Not reported
Additional Code 5:	Not reported
Shipment Date:	19960531
Creation Date:	5/30/1997 0:00:00
Receipt Date:	19960531
Manifest ID:	95809455
Trans EPA ID:	CAD028277036
Trans Name:	Not reported
Trans 2 EPA ID:	Not reported
Trans 2 Name:	Not reported
TSDf EPA ID:	CAT080013352
Trans Name:	Not reported
TSDf Alt EPA ID:	Not reported
TSDf Alt Name:	Not reported
Waste Code Description:	221 - Waste oil and mixed oil
RCRA Code:	Not reported
Meth Code:	R01 - Recycler
Quantity Tons:	1.14
Waste Quantity:	300
Quantity Unit:	G
Additional Code 1:	Not reported
Additional Code 2:	Not reported
Additional Code 3:	Not reported
Additional Code 4:	Not reported
Additional Code 5:	Not reported

Map ID
Direction
Distance
Elevation

MAP FINDINGS

Site

Database(s)

EDR ID Number
EPA ID Number

EDRO ENGINEERING INC (Continued)

S113035845

Shipment Date: 19960409
Creation Date: 10/4/1996 0:00:00
Receipt Date: 19960409
Manifest ID: 95494775
Trans EPA ID: CAD028277036
Trans Name: Not reported
Trans 2 EPA ID: Not reported
Trans 2 Name: Not reported
TSDF EPA ID: CAT080013352
Trans Name: Not reported
TSDF Alt EPA ID: Not reported
TSDF Alt Name: Not reported
Waste Code Description: 221 - Waste oil and mixed oil
RCRA Code: Not reported
Meth Code: R01 - Recycler
Quantity Tons: 0.95
Waste Quantity: 250
Quantity Unit: G
Additional Code 1: Not reported
Additional Code 2: Not reported
Additional Code 3: Not reported
Additional Code 4: Not reported
Additional Code 5: Not reported

Shipment Date: 19960226
Creation Date: 6/26/1997 0:00:00
Receipt Date: 19970226
Manifest ID: 95809460
Trans EPA ID: CAD028277036
Trans Name: Not reported
Trans 2 EPA ID: Not reported
Trans 2 Name: Not reported
TSDF EPA ID: CAT080013352
Trans Name: Not reported
TSDF Alt EPA ID: Not reported
TSDF Alt Name: Not reported
Waste Code Description: 221 - Waste oil and mixed oil
RCRA Code: Not reported
Meth Code: R01 - Recycler
Quantity Tons: 1.254
Waste Quantity: 330
Quantity Unit: G
Additional Code 1: Not reported
Additional Code 2: Not reported
Additional Code 3: Not reported
Additional Code 4: Not reported
Additional Code 5: Not reported

Shipment Date: 19960213
Creation Date: 10/10/1996 0:00:00
Receipt Date: 19960213
Manifest ID: 95489956
Trans EPA ID: CAD028277036
Trans Name: Not reported
Trans 2 EPA ID: Not reported
Trans 2 Name: Not reported
TSDF EPA ID: CAT080013352

Map ID
Direction
Distance
Elevation

MAP FINDINGS

Site

Database(s)

EDR ID Number
EPA ID Number

EDRO ENGINEERING INC (Continued)

S113035845

Trans Name: Not reported
TSDF Alt EPA ID: Not reported
TSDF Alt Name: Not reported
Waste Code Description: 221 - Waste oil and mixed oil
RCRA Code: Not reported
Meth Code: R01 - Recycler
Quantity Tons: 0.95
Waste Quantity: 250
Quantity Unit: G
Additional Code 1: Not reported
Additional Code 2: Not reported
Additional Code 3: Not reported
Additional Code 4: Not reported
Additional Code 5: Not reported

Additional Info:

Year: 2008
Gen EPA ID: CAL000036111

Shipment Date: 20081218
Creation Date: 2/20/2009 18:30:08
Receipt Date: 20081218
Manifest ID: 002117659JJK
Trans EPA ID: CAD028277036
Trans Name: ASBURY ENVIRONMENTAL SERVICES
Trans 2 EPA ID: Not reported
Trans 2 Name: Not reported
TSDF EPA ID: CAT080025711
Trans Name: ADVANCED ENVIRONMENTAL INC
TSDF Alt EPA ID: Not reported
TSDF Alt Name: Not reported
Waste Code Description: 221 - Waste oil and mixed oil
RCRA Code: Not reported
Meth Code: H141 - Storage, Bulking, And/Or Transfer Off Site--No Treatment/Reovery (H010-H129) Or (H131-H135)
Quantity Tons: 1.33
Waste Quantity: 350
Quantity Unit: G
Additional Code 1: Not reported
Additional Code 2: Not reported
Additional Code 3: Not reported
Additional Code 4: Not reported
Additional Code 5: Not reported

Shipment Date: 20080919
Creation Date: 11/3/2008 18:30:32
Receipt Date: 20080919
Manifest ID: 002117658JJK
Trans EPA ID: CAD028277036
Trans Name: ASBURY ENVIRONMENTAL SERVICES
Trans 2 EPA ID: Not reported
Trans 2 Name: Not reported
TSDF EPA ID: CAT080025711
Trans Name: ADVANCED ENVIRONMENTAL INC
TSDF Alt EPA ID: Not reported
TSDF Alt Name: Not reported
Waste Code Description: 221 - Waste oil and mixed oil

Map ID
Direction
Distance
Elevation

MAP FINDINGS

Site

Database(s)

EDR ID Number
EPA ID Number

EDRO ENGINEERING INC (Continued)

S113035845

RCRA Code:	Not reported
Meth Code:	H141 - Storage, Bulking, And/Or Transfer Off Site--No Treatment/Reovery (H010-H129) Or (H131-H135)
Quantity Tons:	1.425
Waste Quantity:	375
Quantity Unit:	G
Additional Code 1:	Not reported
Additional Code 2:	Not reported
Additional Code 3:	Not reported
Additional Code 4:	Not reported
Additional Code 5:	Not reported
Shipment Date:	20080804
Creation Date:	10/1/2008 18:30:17
Receipt Date:	20080814
Manifest ID:	004549478JJJ
Trans EPA ID:	CAD028277036
Trans Name:	ASBURY ENVIRONMENTAL SERVICES
Trans 2 EPA ID:	Not reported
Trans 2 Name:	Not reported
TSD EPA ID:	CAD097030993
Trans Name:	SIEMENS WATER TECHNOLOGIES CORP
TSD EPA ID:	Not reported
TSD EPA Name:	Not reported
Waste Code Description:	352 - Other organic solids
RCRA Code:	Not reported
Meth Code:	H141 - Storage, Bulking, And/Or Transfer Off Site--No Treatment/Reovery (H010-H129) Or (H131-H135)
Quantity Tons:	0.1
Waste Quantity:	200
Quantity Unit:	P
Additional Code 1:	Not reported
Additional Code 2:	Not reported
Additional Code 3:	Not reported
Additional Code 4:	Not reported
Additional Code 5:	Not reported
Shipment Date:	20080801
Creation Date:	10/10/2008 18:30:18
Receipt Date:	20080801
Manifest ID:	004545512JJJ
Trans EPA ID:	CAD028277036
Trans Name:	ASBURY ENVIRONMENTAL SERVICES
Trans 2 EPA ID:	Not reported
Trans 2 Name:	Not reported
TSD EPA ID:	CAT080025711
Trans Name:	ADVANCED ENVIRONMENTAL INC
TSD EPA ID:	Not reported
TSD EPA Name:	Not reported
Waste Code Description:	221 - Waste oil and mixed oil
RCRA Code:	Not reported
Meth Code:	H141 - Storage, Bulking, And/Or Transfer Off Site--No Treatment/Reovery (H010-H129) Or (H131-H135)
Quantity Tons:	1.14
Waste Quantity:	300
Quantity Unit:	G
Additional Code 1:	Not reported

Map ID
Direction
Distance
Elevation

MAP FINDINGS

Site

Database(s)

EDR ID Number
EPA ID Number

EDRO ENGINEERING INC (Continued)

S113035845

Additional Code 2:	Not reported
Additional Code 3:	Not reported
Additional Code 4:	Not reported
Additional Code 5:	Not reported
Shipment Date:	20080424
Creation Date:	6/25/2008 18:30:21
Receipt Date:	20080424
Manifest ID:	002117657JJK
Trans EPA ID:	CAD028277036
Trans Name:	ASBURY ENVIRONMENTAL SERVICES
Trans 2 EPA ID:	Not reported
Trans 2 Name:	Not reported
TSDf EPA ID:	CAT080025711
Trans Name:	ADVANCED ENVIRONMENTAL INC
TSDf Alt EPA ID:	Not reported
TSDf Alt Name:	Not reported
Waste Code Description:	221 - Waste oil and mixed oil
RCRA Code:	Not reported
Meth Code:	H141 - Storage, Bulking, And/Or Transfer Off Site--No Treatment/Reovery (H010-H129) Or (H131-H135)
Quantity Tons:	1.045
Waste Quantity:	275
Quantity Unit:	G
Additional Code 1:	Not reported
Additional Code 2:	Not reported
Additional Code 3:	Not reported
Additional Code 4:	Not reported
Additional Code 5:	Not reported
Shipment Date:	20080424
Creation Date:	8/4/2008 18:30:07
Receipt Date:	20080501
Manifest ID:	004545570JJK
Trans EPA ID:	CAD028277036
Trans Name:	ASBURY ENVIRONMENTAL SERVICES
Trans 2 EPA ID:	Not reported
Trans 2 Name:	Not reported
TSDf EPA ID:	CAD097030993
Trans Name:	SIEMENS WATER TECHNOLOGIES CORP
TSDf Alt EPA ID:	Not reported
TSDf Alt Name:	Not reported
Waste Code Description:	352 - Other organic solids
RCRA Code:	Not reported
Meth Code:	H141 - Storage, Bulking, And/Or Transfer Off Site--No Treatment/Reovery (H010-H129) Or (H131-H135)
Quantity Tons:	0.05
Waste Quantity:	100
Quantity Unit:	P
Additional Code 1:	Not reported
Additional Code 2:	Not reported
Additional Code 3:	Not reported
Additional Code 4:	Not reported
Additional Code 5:	Not reported
Shipment Date:	20080303
Creation Date:	4/22/2008 18:30:50

Map ID
Direction
Distance
Elevation

MAP FINDINGS

Site

Database(s)

EDR ID Number
EPA ID Number

EDRO ENGINEERING INC (Continued)

S113035845

Receipt Date:	20080303
Manifest ID:	002117656JJK
Trans EPA ID:	CAD028277036
Trans Name:	ASBURY ENVIRONMENTAL SERVICES
Trans 2 EPA ID:	Not reported
Trans 2 Name:	Not reported
TSDf EPA ID:	CAT080025711
Trans Name:	ADVANCED ENVIRONMENTAL INC
TSDf Alt EPA ID:	Not reported
TSDf Alt Name:	Not reported
Waste Code Description:	221 - Waste oil and mixed oil
RCRA Code:	Not reported
Meth Code:	H141 - Storage, Bulking, And/Or Transfer Off Site--No Treatment/Reovery (H010-H129) Or (H131-H135)
Quantity Tons:	0.855
Waste Quantity:	225
Quantity Unit:	G
Additional Code 1:	Not reported
Additional Code 2:	Not reported
Additional Code 3:	Not reported
Additional Code 4:	Not reported
Additional Code 5:	Not reported
Shipment Date:	20080227
Creation Date:	4/22/2008 18:30:30
Receipt Date:	20080306
Manifest ID:	003556692JJK
Trans EPA ID:	CAD028277036
Trans Name:	ASBURY ENVIRONMENTAL SERVICES
Trans 2 EPA ID:	Not reported
Trans 2 Name:	Not reported
TSDf EPA ID:	CAD097030993
Trans Name:	SIEMENS WATER TECHNOLOGIES CORP
TSDf Alt EPA ID:	Not reported
TSDf Alt Name:	Not reported
Waste Code Description:	352 - Other organic solids
RCRA Code:	Not reported
Meth Code:	H141 - Storage, Bulking, And/Or Transfer Off Site--No Treatment/Reovery (H010-H129) Or (H131-H135)
Quantity Tons:	0.1
Waste Quantity:	200
Quantity Unit:	P
Additional Code 1:	Not reported
Additional Code 2:	Not reported
Additional Code 3:	Not reported
Additional Code 4:	Not reported
Additional Code 5:	Not reported
Shipment Date:	20080111
Creation Date:	3/12/2008 18:30:30
Receipt Date:	Not reported
Manifest ID:	003554752JJK
Trans EPA ID:	CAD028277036
Trans Name:	ASBURY ENVIRONMENTAL SERVICES
Trans 2 EPA ID:	Not reported
Trans 2 Name:	Not reported
TSDf EPA ID:	CAD097030993

Map ID
Direction
Distance
Elevation

MAP FINDINGS

Site

Database(s)

EDR ID Number
EPA ID Number

EDRO ENGINEERING INC (Continued)

S113035845

Trans Name: SIEMENS WATER TECHNOLOGIES CORP
TSDF Alt EPA ID: Not reported
TSDF Alt Name: Not reported
Waste Code Description: 352 - Other organic solids
RCRA Code: Not reported
Meth Code: H141 - Storage, Bulking, And/Or Transfer Off Site--No
Treatment/Reovery (H010-H129) Or (H131-H135)
Quantity Tons: 0.15
Waste Quantity: 300
Quantity Unit: P
Additional Code 1: Not reported
Additional Code 2: Not reported
Additional Code 3: Not reported
Additional Code 4: Not reported
Additional Code 5: Not reported

Additional Info:

Year: 2002
Gen EPA ID: CAL000036111

Shipment Date: 20021106
Creation Date: 2/13/2003 18:31:35
Receipt Date: 20021106
Manifest ID: 21673604
Trans EPA ID: CAD028277036
Trans Name: Not reported
Trans 2 EPA ID: Not reported
Trans 2 Name: Not reported
TSDF EPA ID: CAT080025711
Trans Name: Not reported
TSDF Alt EPA ID: Not reported
TSDF Alt Name: Not reported
Waste Code Description: 221 - Waste oil and mixed oil
RCRA Code: Not reported
Meth Code: H01 - Transfer Station
Quantity Tons: 1.14
Waste Quantity: 300
Quantity Unit: G
Additional Code 1: Not reported
Additional Code 2: Not reported
Additional Code 3: Not reported
Additional Code 4: Not reported
Additional Code 5: Not reported

Shipment Date: 20020923
Creation Date: 1/28/2003 18:31:46
Receipt Date: 20020923
Manifest ID: 21673603
Trans EPA ID: CAD028277036
Trans Name: Not reported
Trans 2 EPA ID: Not reported
Trans 2 Name: Not reported
TSDF EPA ID: CAT080025711
Trans Name: Not reported
TSDF Alt EPA ID: Not reported
TSDF Alt Name: Not reported
Waste Code Description: 221 - Waste oil and mixed oil

Map ID
Direction
Distance
Elevation

MAP FINDINGS

Site

Database(s)

EDR ID Number
EPA ID Number

EDRO ENGINEERING INC (Continued)

S113035845

RCRA Code:	Not reported
Meth Code:	H01 - Transfer Station
Quantity Tons:	0.665
Waste Quantity:	175
Quantity Unit:	G
Additional Code 1:	Not reported
Additional Code 2:	Not reported
Additional Code 3:	Not reported
Additional Code 4:	Not reported
Additional Code 5:	Not reported
Shipment Date:	20020822
Creation Date:	3/14/2003 18:31:30
Receipt Date:	20020822
Manifest ID:	21673602
Trans EPA ID:	CAD028277036
Trans Name:	Not reported
Trans 2 EPA ID:	Not reported
Trans 2 Name:	Not reported
TSDf EPA ID:	CAT080025711
Trans Name:	Not reported
TSDf Alt EPA ID:	Not reported
TSDf Alt Name:	Not reported
Waste Code Description:	221 - Waste oil and mixed oil
RCRA Code:	Not reported
Meth Code:	H01 - Transfer Station
Quantity Tons:	1.425
Waste Quantity:	375
Quantity Unit:	G
Additional Code 1:	Not reported
Additional Code 2:	Not reported
Additional Code 3:	Not reported
Additional Code 4:	Not reported
Additional Code 5:	Not reported
Shipment Date:	20020719
Creation Date:	3/13/2003 18:31:17
Receipt Date:	20020720
Manifest ID:	21667875
Trans EPA ID:	CAD028277036
Trans Name:	Not reported
Trans 2 EPA ID:	Not reported
Trans 2 Name:	Not reported
TSDf EPA ID:	CAT080013352
Trans Name:	Not reported
TSDf Alt EPA ID:	Not reported
TSDf Alt Name:	Not reported
Waste Code Description:	221 - Waste oil and mixed oil
RCRA Code:	Not reported
Meth Code:	R01 - Recycler
Quantity Tons:	1.634
Waste Quantity:	430
Quantity Unit:	G
Additional Code 1:	Not reported
Additional Code 2:	Not reported
Additional Code 3:	Not reported
Additional Code 4:	Not reported

Map ID
Direction
Distance
Elevation

MAP FINDINGS

Site

Database(s)

EDR ID Number
EPA ID Number

EDRO ENGINEERING INC (Continued)

S113035845

Additional Code 5:	Not reported
Shipment Date:	20020605
Creation Date:	8/29/2002 18:31:16
Receipt Date:	20020606
Manifest ID:	99772066
Trans EPA ID:	CAD028277036
Trans Name:	Not reported
Trans 2 EPA ID:	Not reported
Trans 2 Name:	Not reported
TSDf EPA ID:	CAT080025711
Trans Name:	Not reported
TSDf Alt EPA ID:	Not reported
TSDf Alt Name:	Not reported
Waste Code Description:	221 - Waste oil and mixed oil
RCRA Code:	Not reported
Meth Code:	H01 - Transfer Station
Quantity Tons:	1.9
Waste Quantity:	500
Quantity Unit:	G
Additional Code 1:	Not reported
Additional Code 2:	Not reported
Additional Code 3:	Not reported
Additional Code 4:	Not reported
Additional Code 5:	Not reported
Shipment Date:	20020426
Creation Date:	7/16/2002 18:30:48
Receipt Date:	20020426
Manifest ID:	99772065
Trans EPA ID:	CAD028277036
Trans Name:	Not reported
Trans 2 EPA ID:	Not reported
Trans 2 Name:	Not reported
TSDf EPA ID:	CAT080025711
Trans Name:	Not reported
TSDf Alt EPA ID:	Not reported
TSDf Alt Name:	Not reported
Waste Code Description:	221 - Waste oil and mixed oil
RCRA Code:	Not reported
Meth Code:	H01 - Transfer Station
Quantity Tons:	1.52
Waste Quantity:	400
Quantity Unit:	G
Additional Code 1:	Not reported
Additional Code 2:	Not reported
Additional Code 3:	Not reported
Additional Code 4:	Not reported
Additional Code 5:	Not reported
Shipment Date:	20020227
Creation Date:	7/17/2002 18:31:10
Receipt Date:	20020227
Manifest ID:	99772064
Trans EPA ID:	CAD028277036
Trans Name:	Not reported
Trans 2 EPA ID:	Not reported

Map ID
Direction
Distance
Elevation

MAP FINDINGS

Site

Database(s)

EDR ID Number
EPA ID Number

EDRO ENGINEERING INC (Continued)

S113035845

Trans 2 Name: Not reported
TSDF EPA ID: CAT080025711
Trans Name: Not reported
TSDF Alt EPA ID: Not reported
TSDF Alt Name: Not reported
Waste Code Description: 221 - Waste oil and mixed oil
RCRA Code: Not reported
Meth Code: H01 - Transfer Station
Quantity Tons: 1.9
Waste Quantity: 500
Quantity Unit: G
Additional Code 1: Not reported
Additional Code 2: Not reported
Additional Code 3: Not reported
Additional Code 4: Not reported
Additional Code 5: Not reported

Shipment Date: 20020123
Creation Date: 3/7/2002 0:00:00
Receipt Date: 20020123
Manifest ID: 99772062
Trans EPA ID: CAD028277036
Trans Name: Not reported
Trans 2 EPA ID: Not reported
Trans 2 Name: Not reported
TSDF EPA ID: CAT080025711
Trans Name: Not reported
TSDF Alt EPA ID: CAT080025711
TSDF Alt Name: Not reported
Waste Code Description: 221 - Waste oil and mixed oil
RCRA Code: Not reported
Meth Code: H01 - Transfer Station
Quantity Tons: 0.95
Waste Quantity: 250
Quantity Unit: G
Additional Code 1: Not reported
Additional Code 2: Not reported
Additional Code 3: Not reported
Additional Code 4: Not reported
Additional Code 5: Not reported

Additional Info:

Year: 2011
Gen EPA ID: CAL000036111

Shipment Date: 20111206
Creation Date: 3/16/2012 20:30:17
Receipt Date: 20111215
Manifest ID: 009007329JJJ
Trans EPA ID: CAD028277036
Trans Name: ASBURY ENVIRONMENTAL SERVICES
Trans 2 EPA ID: Not reported
Trans 2 Name: Not reported
TSDF EPA ID: CAD097030993
Trans Name: SIEMENS INDUSTRY INC
TSDF Alt EPA ID: Not reported
TSDF Alt Name: Not reported

Map ID
Direction
Distance
Elevation

MAP FINDINGS

Site

Database(s)

EDR ID Number
EPA ID Number

EDRO ENGINEERING INC (Continued)

S113035845

Waste Code Description:	352 - Other organic solids
RCRA Code:	Not reported
Meth Code:	H141 - Storage, Bulking, And/Or Transfer Off Site--No Treatment/Reovery (H010-H129) Or (H131-H135)
Quantity Tons:	0.06
Waste Quantity:	120
Quantity Unit:	P
Additional Code 1:	Not reported
Additional Code 2:	Not reported
Additional Code 3:	Not reported
Additional Code 4:	Not reported
Additional Code 5:	Not reported
Shipment Date:	20111206
Creation Date:	3/13/2012 20:30:40
Receipt Date:	20111206
Manifest ID:	007096986JJK
Trans EPA ID:	CAD028277036
Trans Name:	ASBURY ENVIRONMENTAL SERVICES
Trans 2 EPA ID:	Not reported
Trans 2 Name:	Not reported
TSDf EPA ID:	CAT080025711
Trans Name:	ADVANCED ENVIRONMENTAL INC
TSDf Alt EPA ID:	Not reported
TSDf Alt Name:	Not reported
Waste Code Description:	221 - Waste oil and mixed oil
RCRA Code:	Not reported
Meth Code:	H141 - Storage, Bulking, And/Or Transfer Off Site--No Treatment/Reovery (H010-H129) Or (H131-H135)
Quantity Tons:	0.76
Waste Quantity:	200
Quantity Unit:	G
Additional Code 1:	Not reported
Additional Code 2:	Not reported
Additional Code 3:	Not reported
Additional Code 4:	Not reported
Additional Code 5:	Not reported
Shipment Date:	20110901
Creation Date:	11/30/2011 18:30:36
Receipt Date:	20110915
Manifest ID:	009005585JJK
Trans EPA ID:	CAD028277036
Trans Name:	ASBURY ENVIRONMENTAL SERVICES
Trans 2 EPA ID:	Not reported
Trans 2 Name:	Not reported
TSDf EPA ID:	CAD097030993
Trans Name:	SIEMENS INDUSTRY INC
TSDf Alt EPA ID:	Not reported
TSDf Alt Name:	Not reported
Waste Code Description:	352 - Other organic solids
RCRA Code:	Not reported
Meth Code:	H141 - Storage, Bulking, And/Or Transfer Off Site--No Treatment/Reovery (H010-H129) Or (H131-H135)
Quantity Tons:	0.15
Waste Quantity:	300
Quantity Unit:	P

Map ID
Direction
Distance
Elevation

MAP FINDINGS

Site

Database(s)

EDR ID Number
EPA ID Number

EDRO ENGINEERING INC (Continued)

S113035845

Additional Code 1:	Not reported
Additional Code 2:	Not reported
Additional Code 3:	Not reported
Additional Code 4:	Not reported
Additional Code 5:	Not reported
Shipment Date:	20110825
Creation Date:	10/22/2011 18:30:35
Receipt Date:	20110825
Manifest ID:	007096984JJK
Trans EPA ID:	CAD028277036
Trans Name:	ASBURY ENVIRONMENTAL SERVICES
Trans 2 EPA ID:	Not reported
Trans 2 Name:	Not reported
TSDF EPA ID:	CAT080025711
Trans Name:	ADVANCED ENVIRONMENTAL INC
TSDF Alt EPA ID:	Not reported
TSDF Alt Name:	Not reported
Waste Code Description:	221 - Waste oil and mixed oil
RCRA Code:	Not reported
Meth Code:	H141 - Storage, Bulking, And/Or Transfer Off Site--No Treatment/Reovery (H010-H129) Or (H131-H135)
Quantity Tons:	1.235
Waste Quantity:	325
Quantity Unit:	G
Additional Code 1:	Not reported
Additional Code 2:	Not reported
Additional Code 3:	Not reported
Additional Code 4:	Not reported
Additional Code 5:	Not reported
Shipment Date:	20110615
Creation Date:	8/26/2011 18:30:36
Receipt Date:	20110623
Manifest ID:	008031050JJK
Trans EPA ID:	CAD028277036
Trans Name:	ASBURY ENVIRONMENTAL SERVICES
Trans 2 EPA ID:	Not reported
Trans 2 Name:	Not reported
TSDF EPA ID:	CAD097030993
Trans Name:	SIEMENS WATER TECHNOLOGIES CORP
TSDF Alt EPA ID:	Not reported
TSDF Alt Name:	Not reported
Waste Code Description:	352 - Other organic solids
RCRA Code:	Not reported
Meth Code:	H141 - Storage, Bulking, And/Or Transfer Off Site--No Treatment/Reovery (H010-H129) Or (H131-H135)
Quantity Tons:	0.05
Waste Quantity:	100
Quantity Unit:	P
Additional Code 1:	Not reported
Additional Code 2:	Not reported
Additional Code 3:	Not reported
Additional Code 4:	Not reported
Additional Code 5:	Not reported
Shipment Date:	20110519

Map ID
Direction
Distance
Elevation

MAP FINDINGS

Site

Database(s)

EDR ID Number
EPA ID Number

EDRO ENGINEERING INC (Continued)

S113035845

Creation Date: 7/14/2011 18:30:12
Receipt Date: 20110519
Manifest ID: 008143779JJJ
Trans EPA ID: CAD028277036
Trans Name: ASBURY ENVIRONMENTAL SERVICES
Trans 2 EPA ID: Not reported
Trans 2 Name: Not reported
TSDF EPA ID: CAT080025711
Trans Name: ADVANCED ENVIRONMENTAL INC
TSDF Alt EPA ID: Not reported
TSDF Alt Name: Not reported
Waste Code Description: 221 - Waste oil and mixed oil
RCRA Code: Not reported
Meth Code: H141 - Storage, Bulking, And/Or Transfer Off Site--No
Treatment/Reovery (H010-H129) Or (H131-H135)

Quantity Tons: 1.14
Waste Quantity: 300
Quantity Unit: G
Additional Code 1: Not reported
Additional Code 2: Not reported
Additional Code 3: Not reported
Additional Code 4: Not reported
Additional Code 5: Not reported

Shipment Date: 20110311
Creation Date: 5/19/2011 18:30:10
Receipt Date: 20110317
Manifest ID: 008149125JJJ
Trans EPA ID: CAD028277036
Trans Name: ASBURY ENVIRONMENTAL SERVICES
Trans 2 EPA ID: Not reported
Trans 2 Name: Not reported
TSDF EPA ID: CAT080025711
Trans Name: ADVANCED ENVIRONMENTAL INC
TSDF Alt EPA ID: Not reported
TSDF Alt Name: Not reported
Waste Code Description: 221 - Waste oil and mixed oil
RCRA Code: Not reported
Meth Code: H141 - Storage, Bulking, And/Or Transfer Off Site--No
Treatment/Reovery (H010-H129) Or (H131-H135)

Quantity Tons: 1.235
Waste Quantity: 325
Quantity Unit: G
Additional Code 1: Not reported
Additional Code 2: Not reported
Additional Code 3: Not reported
Additional Code 4: Not reported
Additional Code 5: Not reported

Additional Info:

Year: 2005
Gen EPA ID: CAL000036111

Shipment Date: 20051111
Creation Date: 7/12/2006 18:31:35
Receipt Date: 20051111
Manifest ID: 23431616

Map ID
Direction
Distance
Elevation

MAP FINDINGS

Site

Database(s)

EDR ID Number
EPA ID Number

EDRO ENGINEERING INC (Continued)

S113035845

Trans EPA ID: CAD028277036
Trans Name: ASBURY ENVIRONMENTAL SERVICES
Trans 2 EPA ID: Not reported
Trans 2 Name: Not reported
TSDF EPA ID: CAT080025711
Trans Name: ADVANCED ENVIRONMENTAL INC
TSDF Alt EPA ID: CAT080025711
TSDF Alt Name: Not reported
Waste Code Description: 221 - Waste oil and mixed oil
RCRA Code: Not reported
Meth Code: H01 - Transfer Station
Quantity Tons: 1.9
Waste Quantity: 500
Quantity Unit: G
Additional Code 1: Not reported
Additional Code 2: Not reported
Additional Code 3: Not reported
Additional Code 4: Not reported
Additional Code 5: Not reported

Shipment Date: 20050818
Creation Date: 4/13/2006 18:45:56
Receipt Date: 20050819
Manifest ID: 23431613
Trans EPA ID: CAD028277036
Trans Name: ASBURY ENVIRONMENTAL SERVICES
Trans 2 EPA ID: Not reported
Trans 2 Name: Not reported
TSDF EPA ID: CAT080025711
Trans Name: ADVANCED ENVIRONMENTAL INC
TSDF Alt EPA ID: CAT080025711
TSDF Alt Name: Not reported
Waste Code Description: 221 - Waste oil and mixed oil
RCRA Code: Not reported
Meth Code: H01 - Transfer Station
Quantity Tons: 1.995
Waste Quantity: 525
Quantity Unit: G
Additional Code 1: Not reported
Additional Code 2: Not reported
Additional Code 3: Not reported
Additional Code 4: Not reported
Additional Code 5: Not reported

Shipment Date: 20050621
Creation Date: 9/16/2005 18:31:41
Receipt Date: 20050622
Manifest ID: 23431615
Trans EPA ID: CAD028277036
Trans Name: ASBURY ENVIRONMENTAL SERVICES
Trans 2 EPA ID: Not reported
Trans 2 Name: Not reported
TSDF EPA ID: CAT080025711
Trans Name: ADVANCED ENVIRONMENTAL INC
TSDF Alt EPA ID: CAT080025711
TSDF Alt Name: Not reported
Waste Code Description: 221 - Waste oil and mixed oil

Map ID
Direction
Distance
Elevation

MAP FINDINGS

Site

Database(s)

EDR ID Number
EPA ID Number

EDRO ENGINEERING INC (Continued)

S113035845

RCRA Code: Not reported
Meth Code: H01 - Transfer Station
Quantity Tons: 1.805
Waste Quantity: 475
Quantity Unit: G
Additional Code 1: Not reported
Additional Code 2: Not reported
Additional Code 3: Not reported
Additional Code 4: Not reported
Additional Code 5: Not reported

Shipment Date: 20050420
Creation Date: 8/24/2005 7:27:35
Receipt Date: 20050420
Manifest ID: 23431614
Trans EPA ID: CAD028277036
Trans Name: ASBURY ENVIRONMENTAL SERVICES
Trans 2 EPA ID: Not reported
Trans 2 Name: Not reported
TSDF EPA ID: CAT080025711
Trans Name: ADVANCED ENVIRONMENTAL INC
TSDF Alt EPA ID: CAT080025711
TSDF Alt Name: Not reported
Waste Code Description: 221 - Waste oil and mixed oil
RCRA Code: NONE
Meth Code: H01 - Transfer Station
Quantity Tons: 1.805
Waste Quantity: 475
Quantity Unit: G
Additional Code 1: Not reported
Additional Code 2: Not reported
Additional Code 3: Not reported
Additional Code 4: Not reported
Additional Code 5: Not reported

Shipment Date: 20050209
Creation Date: 4/29/2005 11:28:07
Receipt Date: 20050209
Manifest ID: 23431612
Trans EPA ID: CAD028277036
Trans Name: ASBURY ENVIRONMENTAL SERVICES
Trans 2 EPA ID: Not reported
Trans 2 Name: Not reported
TSDF EPA ID: CAT080025711
Trans Name: ADVANCED ENVIRONMENTAL INC
TSDF Alt EPA ID: CAT080025711
TSDF Alt Name: Not reported
Waste Code Description: 221 - Waste oil and mixed oil
RCRA Code: NONE
Meth Code: H01 - Transfer Station
Quantity Tons: 1.9
Waste Quantity: 500
Quantity Unit: G
Additional Code 1: Not reported
Additional Code 2: Not reported
Additional Code 3: Not reported
Additional Code 4: Not reported

Map ID
Direction
Distance
Elevation

MAP FINDINGS

Site

Database(s)

EDR ID Number
EPA ID Number

EDRO ENGINEERING INC (Continued)

S113035845

Additional Code 5: Not reported

Additional Info:

Year: 2007
Gen EPA ID: CAL000036111

Shipment Date: 20071213
Creation Date: 3/5/2008 18:30:14
Receipt Date: 20071213
Manifest ID: 003558124JJK
Trans EPA ID: CAD028277036
Trans Name: ASBURY ENVIRONMENTAL SERVICES
Trans 2 EPA ID: Not reported
Trans 2 Name: Not reported
TSDF EPA ID: CAT080025711
Trans Name: ADVANCED ENVIRONMENTAL INC
TSDF Alt EPA ID: Not reported
TSDF Alt Name: Not reported
Waste Code Description: 221 - Waste oil and mixed oil
RCRA Code: Not reported
Meth Code: H141 - Storage, Bulking, And/Or Transfer Off Site--No
Treatment/Reovery (H010-H129) Or (H131-H135)
Quantity Tons: 1.33
Waste Quantity: 350
Quantity Unit: G
Additional Code 1: Not reported
Additional Code 2: Not reported
Additional Code 3: Not reported
Additional Code 4: Not reported
Additional Code 5: Not reported

Shipment Date: 20071120
Creation Date: 2/29/2008 18:30:38
Receipt Date: 20071129
Manifest ID: 003556408JJK
Trans EPA ID: CAD028277036
Trans Name: ASBURY ENVIRONMENTAL SERVICES
Trans 2 EPA ID: Not reported
Trans 2 Name: Not reported
TSDF EPA ID: CAD097030993
Trans Name: SIEMENS WATER TECHNOLOGIES CORP
TSDF Alt EPA ID: Not reported
TSDF Alt Name: Not reported
Waste Code Description: 352 - Other organic solids
RCRA Code: Not reported
Meth Code: H141 - Storage, Bulking, And/Or Transfer Off Site--No
Treatment/Reovery (H010-H129) Or (H131-H135)
Quantity Tons: 0.0375
Waste Quantity: 75
Quantity Unit: P
Additional Code 1: Not reported
Additional Code 2: Not reported
Additional Code 3: Not reported
Additional Code 4: Not reported
Additional Code 5: Not reported

Shipment Date: 20071106

Map ID
Direction
Distance
Elevation

MAP FINDINGS

Site

Database(s)

EDR ID Number
EPA ID Number

EDRO ENGINEERING INC (Continued)

S113035845

Creation Date:	2/4/2008 18:30:20
Receipt Date:	20071107
Manifest ID:	000250629JJK
Trans EPA ID:	CAD028277036
Trans Name:	ASBURY ENVIRONMENTAL SERVICES
Trans 2 EPA ID:	Not reported
Trans 2 Name:	Not reported
TSDf EPA ID:	CAT080025711
Trans Name:	ADVANCED ENVIRONMENTAL INC
TSDf Alt EPA ID:	Not reported
TSDf Alt Name:	Not reported
Waste Code Description:	221 - Waste oil and mixed oil
RCRA Code:	Not reported
Meth Code:	H141 - Storage, Bulking, And/Or Transfer Off Site--No Treatment/Reovery (H010-H129) Or (H131-H135)
Quantity Tons:	1.52
Waste Quantity:	400
Quantity Unit:	G
Additional Code 1:	Not reported
Additional Code 2:	Not reported
Additional Code 3:	Not reported
Additional Code 4:	Not reported
Additional Code 5:	Not reported
Shipment Date:	20070904
Creation Date:	2/5/2008 18:30:13
Receipt Date:	20070917
Manifest ID:	000569380SKS
Trans EPA ID:	TXR000050930
Trans Name:	SAFETY-KLEEN SYSTEMS INC
Trans 2 EPA ID:	OKD981588791
Trans 2 Name:	TRIAD TRANSPORT INC
TSDf EPA ID:	TXD077603371
Trans Name:	SAFETY-KLEEN SYSTEMS INC 000618
TSDf Alt EPA ID:	Not reported
TSDf Alt Name:	Not reported
Waste Code Description:	121 - Alkaline solution (pH >12.5) with metals (antimony, arsenic, barium, beryllium, cadmium, chromium, cobalt, copper, lead, mercury, molybdenum, nickel, selenium, silver, thallium, vanadium, and zinc
RCRA Code:	D002
Meth Code:	H141 - Storage, Bulking, And/Or Transfer Off Site--No Treatment/Reovery (H010-H129) Or (H131-H135)
Quantity Tons:	0.05
Waste Quantity:	100
Quantity Unit:	P
Additional Code 1:	Not reported
Additional Code 2:	Not reported
Additional Code 3:	Not reported
Additional Code 4:	Not reported
Additional Code 5:	Not reported
Shipment Date:	20070904
Creation Date:	2/5/2008 18:30:13
Receipt Date:	20070917
Manifest ID:	000569380SKS
Trans EPA ID:	TXR000050930
Trans Name:	SAFETY-KLEEN SYSTEMS INC

Map ID
Direction
Distance
Elevation

MAP FINDINGS

Site

Database(s)

EDR ID Number
EPA ID Number

EDRO ENGINEERING INC (Continued)

S113035845

Trans 2 EPA ID:	OKD981588791
Trans 2 Name:	TRIAD TRANSPORT INC
TSDf EPA ID:	TXD077603371
Trans Name:	SAFETY-KLEEN SYSTEMS INC 000618
TSDf Alt EPA ID:	Not reported
TSDf Alt Name:	Not reported
Waste Code Description:	791 - Liquids with pH < 2 792 Liquids with pH < 2 with metals
RCRA Code:	D002
Meth Code:	H141 - Storage, Bulking, And/Or Transfer Off Site--No Treatment/Reovery (H010-H129) Or (H131-H135)
Quantity Tons:	0.05
Waste Quantity:	100
Quantity Unit:	P
Additional Code 1:	Not reported
Additional Code 2:	Not reported
Additional Code 3:	Not reported
Additional Code 4:	Not reported
Additional Code 5:	Not reported
Shipment Date:	20070810
Creation Date:	12/28/2007 18:31:37
Receipt Date:	20070810
Manifest ID:	002117655JJK
Trans EPA ID:	CAD028277036
Trans Name:	ASBURY ENVIRONMENTAL SERVICES
Trans 2 EPA ID:	Not reported
Trans 2 Name:	Not reported
TSDf EPA ID:	CAT080025711
Trans Name:	ADVANCED ENVIRONMENTAL INC
TSDf Alt EPA ID:	Not reported
TSDf Alt Name:	Not reported
Waste Code Description:	221 - Waste oil and mixed oil
RCRA Code:	Not reported
Meth Code:	H141 - Storage, Bulking, And/Or Transfer Off Site--No Treatment/Reovery (H010-H129) Or (H131-H135)
Quantity Tons:	1.52
Waste Quantity:	400
Quantity Unit:	G
Additional Code 1:	Not reported
Additional Code 2:	Not reported
Additional Code 3:	Not reported
Additional Code 4:	Not reported
Additional Code 5:	Not reported
Shipment Date:	20070507
Creation Date:	10/10/2007 18:30:16
Receipt Date:	20070507
Manifest ID:	000250630JJK
Trans EPA ID:	CAD028277036
Trans Name:	ASBURY ENVIRONMENTAL SERVICES
Trans 2 EPA ID:	Not reported
Trans 2 Name:	Not reported
TSDf EPA ID:	CAT080025711
Trans Name:	ADVANCED ENVIRONMENTAL INC
TSDf Alt EPA ID:	Not reported
TSDf Alt Name:	Not reported
Waste Code Description:	221 - Waste oil and mixed oil

Map ID
Direction
Distance
Elevation

MAP FINDINGS

Site

Database(s)

EDR ID Number
EPA ID Number

EDRO ENGINEERING INC (Continued)

S113035845

RCRA Code:	Not reported
Meth Code:	H141 - Storage, Bulking, And/Or Transfer Off Site--No Treatment/Reovery (H010-H129) Or (H131-H135)
Quantity Tons:	1.14
Waste Quantity:	300
Quantity Unit:	G
Additional Code 1:	Not reported
Additional Code 2:	Not reported
Additional Code 3:	Not reported
Additional Code 4:	Not reported
Additional Code 5:	Not reported
Shipment Date:	20070504
Creation Date:	10/10/2007 18:30:16
Receipt Date:	20070504
Manifest ID:	002117664JJK
Trans EPA ID:	CAD028277036
Trans Name:	ASBURY ENVIRONMENTAL SERVICES
Trans 2 EPA ID:	Not reported
Trans 2 Name:	Not reported
TSDf EPA ID:	CAT080025711
Trans Name:	ADVANCED ENVIRONMENTAL INC
TSDf Alt EPA ID:	Not reported
TSDf Alt Name:	Not reported
Waste Code Description:	221 - Waste oil and mixed oil
RCRA Code:	Not reported
Meth Code:	H141 - Storage, Bulking, And/Or Transfer Off Site--No Treatment/Reovery (H010-H129) Or (H131-H135)
Quantity Tons:	1.71
Waste Quantity:	450
Quantity Unit:	G
Additional Code 1:	Not reported
Additional Code 2:	Not reported
Additional Code 3:	Not reported
Additional Code 4:	Not reported
Additional Code 5:	Not reported
Shipment Date:	20070301
Creation Date:	8/9/2007 18:31:27
Receipt Date:	20070301
Manifest ID:	000250628JJK
Trans EPA ID:	CAD028277036
Trans Name:	ASBURY ENVIRONMENTAL SERVICES
Trans 2 EPA ID:	Not reported
Trans 2 Name:	Not reported
TSDf EPA ID:	CAT080025711
Trans Name:	ADVANCED ENVIRONMENTAL INC
TSDf Alt EPA ID:	Not reported
TSDf Alt Name:	Not reported
Waste Code Description:	221 - Waste oil and mixed oil
RCRA Code:	Not reported
Meth Code:	H141 - Storage, Bulking, And/Or Transfer Off Site--No Treatment/Reovery (H010-H129) Or (H131-H135)
Quantity Tons:	1.9
Waste Quantity:	500
Quantity Unit:	G
Additional Code 1:	Not reported

Map ID
Direction
Distance
Elevation

MAP FINDINGS

Site

Database(s)

EDR ID Number
EPA ID Number

EDRO ENGINEERING INC (Continued)

S113035845

Additional Code 2: Not reported
Additional Code 3: Not reported
Additional Code 4: Not reported
Additional Code 5: Not reported

Shipment Date: 20070111
Creation Date: 6/11/2007 18:30:07
Receipt Date: 20070111
Manifest ID: 000250627JJK
Trans EPA ID: CAD028277036
Trans Name: ASBURY ENVIRONMENTAL SERVICES
Trans 2 EPA ID: Not reported
Trans 2 Name: Not reported
TSDF EPA ID: CAT080025711
Trans Name: ADVANCED ENVIRONMENTAL INC
TSDF Alt EPA ID: Not reported
TSDF Alt Name: Not reported
Waste Code Description: 221 - Waste oil and mixed oil
RCRA Code: Not reported
Meth Code: - Not reported
Quantity Tons: 1.748
Waste Quantity: 460
Quantity Unit: G
Additional Code 1: Not reported
Additional Code 2: Not reported
Additional Code 3: Not reported
Additional Code 4: Not reported
Additional Code 5: Not reported

Additional Info:

Year: 1999
Gen EPA ID: CAL000036111

Shipment Date: 19991222
Creation Date: 2/15/2000 0:00:00
Receipt Date: 19991222
Manifest ID: 99059250
Trans EPA ID: ILD984908202
Trans Name: Not reported
Trans 2 EPA ID: Not reported
Trans 2 Name: Not reported
TSDF EPA ID: CAT000613893
Trans Name: Not reported
TSDF Alt EPA ID: Not reported
TSDF Alt Name: Not reported
Waste Code Description: 134 - Aqueous solution with <10% total organic residues
RCRA Code: D039
Meth Code: H01 - Transfer Station
Quantity Tons: 0.0588
Waste Quantity: 14
Quantity Unit: G
Additional Code 1: Not reported
Additional Code 2: Not reported
Additional Code 3: Not reported
Additional Code 4: Not reported
Additional Code 5: Not reported

Map ID
Direction
Distance
Elevation

MAP FINDINGS

Site

Database(s)

EDR ID Number
EPA ID Number

EDRO ENGINEERING INC (Continued)

S113035845

Shipment Date: 19991202
Creation Date: 3/7/2000 0:00:00
Receipt Date: Not reported
Manifest ID: 99005473
Trans EPA ID: CAD028277036
Trans Name: Not reported
Trans 2 EPA ID: Not reported
Trans 2 Name: Not reported
TSDF EPA ID: CAT080025711
Trans Name: Not reported
TSDF Alt EPA ID: CAT080025711
TSDF Alt Name: Not reported
Waste Code Description: 221 - Waste oil and mixed oil
RCRA Code: Not reported
Meth Code: - Not reported
Quantity Tons: 1.52
Waste Quantity: 400
Quantity Unit: G
Additional Code 1: Not reported
Additional Code 2: Not reported
Additional Code 3: Not reported
Additional Code 4: Not reported
Additional Code 5: Not reported

Shipment Date: 19991110
Creation Date: 1/11/2000 0:00:00
Receipt Date: 19991110
Manifest ID: 99005472
Trans EPA ID: CAD028277036
Trans Name: Not reported
Trans 2 EPA ID: Not reported
Trans 2 Name: Not reported
TSDF EPA ID: CAT080025711
Trans Name: Not reported
TSDF Alt EPA ID: Not reported
TSDF Alt Name: Not reported
Waste Code Description: 221 - Waste oil and mixed oil
RCRA Code: Not reported
Meth Code: H01 - Transfer Station
Quantity Tons: 1.9
Waste Quantity: 500
Quantity Unit: G
Additional Code 1: Not reported
Additional Code 2: Not reported
Additional Code 3: Not reported
Additional Code 4: Not reported
Additional Code 5: Not reported

Shipment Date: 19991026
Creation Date: 12/17/1999 0:00:00
Receipt Date: 19991026
Manifest ID: 99059937
Trans EPA ID: ILD984908202
Trans Name: Not reported
Trans 2 EPA ID: Not reported
Trans 2 Name: Not reported
TSDF EPA ID: CAT000613893

Map ID
Direction
Distance
Elevation

MAP FINDINGS

Site

Database(s)

EDR ID Number
EPA ID Number

EDRO ENGINEERING INC (Continued)

S113035845

Trans Name: Not reported
TSDF Alt EPA ID: Not reported
TSDF Alt Name: Not reported
Waste Code Description: 134 - Aqueous solution with <10% total organic residues
RCRA Code: D039
Meth Code: H01 - Transfer Station
Quantity Tons: 0.084
Waste Quantity: 20
Quantity Unit: G
Additional Code 1: Not reported
Additional Code 2: Not reported
Additional Code 3: Not reported
Additional Code 4: Not reported
Additional Code 5: Not reported

Shipment Date: 19990910
Creation Date: 10/26/1999 0:00:00
Receipt Date: 19990910
Manifest ID: 99005487
Trans EPA ID: CAD028277036
Trans Name: Not reported
Trans 2 EPA ID: Not reported
Trans 2 Name: Not reported
TSDF EPA ID: CAT080025711
Trans Name: Not reported
TSDF Alt EPA ID: CAT080025711
TSDF Alt Name: Not reported
Waste Code Description: 221 - Waste oil and mixed oil
RCRA Code: Not reported
Meth Code: H01 - Transfer Station
Quantity Tons: 1.9
Waste Quantity: 500
Quantity Unit: G
Additional Code 1: Not reported
Additional Code 2: Not reported
Additional Code 3: Not reported
Additional Code 4: Not reported
Additional Code 5: Not reported

Shipment Date: 19990902
Creation Date: 10/28/1999 0:00:00
Receipt Date: 19990902
Manifest ID: 99051794
Trans EPA ID: ILD984908202
Trans Name: Not reported
Trans 2 EPA ID: Not reported
Trans 2 Name: Not reported
TSDF EPA ID: CAT000613893
Trans Name: Not reported
TSDF Alt EPA ID: CAT000613893
TSDF Alt Name: Not reported
Waste Code Description: 134 - Aqueous solution with <10% total organic residues
RCRA Code: D039
Meth Code: H01 - Transfer Station
Quantity Tons: 0.0714
Waste Quantity: 17
Quantity Unit: G

Map ID
Direction
Distance
Elevation

MAP FINDINGS

Site

Database(s)

EDR ID Number
EPA ID Number

EDRO ENGINEERING INC (Continued)

S113035845

Additional Code 1:	Not reported
Additional Code 2:	Not reported
Additional Code 3:	Not reported
Additional Code 4:	Not reported
Additional Code 5:	Not reported
Shipment Date:	19990806
Creation Date:	9/21/1999 0:00:00
Receipt Date:	19990808
Manifest ID:	99038100
Trans EPA ID:	ILD984908202
Trans Name:	Not reported
Trans 2 EPA ID:	Not reported
Trans 2 Name:	Not reported
TSDF EPA ID:	CAT000613893
Trans Name:	Not reported
TSDF Alt EPA ID:	Not reported
TSDF Alt Name:	Not reported
Waste Code Description:	134 - Aqueous solution with <10% total organic residues
RCRA Code:	D039
Meth Code:	H01 - Transfer Station
Quantity Tons:	0.084
Waste Quantity:	20
Quantity Unit:	G
Additional Code 1:	Not reported
Additional Code 2:	Not reported
Additional Code 3:	Not reported
Additional Code 4:	Not reported
Additional Code 5:	Not reported
Shipment Date:	19990728
Creation Date:	9/21/1999 0:00:00
Receipt Date:	19990728
Manifest ID:	99005486
Trans EPA ID:	CAD028277036
Trans Name:	Not reported
Trans 2 EPA ID:	Not reported
Trans 2 Name:	Not reported
TSDF EPA ID:	CAT080025711
Trans Name:	Not reported
TSDF Alt EPA ID:	Not reported
TSDF Alt Name:	Not reported
Waste Code Description:	221 - Waste oil and mixed oil
RCRA Code:	Not reported
Meth Code:	H01 - Transfer Station
Quantity Tons:	1.9
Waste Quantity:	500
Quantity Unit:	G
Additional Code 1:	Not reported
Additional Code 2:	Not reported
Additional Code 3:	Not reported
Additional Code 4:	Not reported
Additional Code 5:	Not reported
Shipment Date:	19990709
Creation Date:	8/19/1999 0:00:00
Receipt Date:	19990709

Map ID
Direction
Distance
Elevation

MAP FINDINGS

Site

Database(s)

EDR ID Number
EPA ID Number

EDRO ENGINEERING INC (Continued)

S113035845

Manifest ID: 99035827
Trans EPA ID: ILD984908202
Trans Name: Not reported
Trans 2 EPA ID: Not reported
Trans 2 Name: Not reported
TSDF EPA ID: CAT000613893
Trans Name: Not reported
TSDF Alt EPA ID: CAT000613893
TSDF Alt Name: Not reported
Waste Code Description: 134 - Aqueous solution with <10% total organic residues
RCRA Code: D039
Meth Code: H01 - Transfer Station
Quantity Tons: 0.1386
Waste Quantity: 33
Quantity Unit: G
Additional Code 1: Not reported
Additional Code 2: Not reported
Additional Code 3: Not reported
Additional Code 4: Not reported
Additional Code 5: Not reported

Shipment Date: 19990621
Creation Date: 8/19/1999 0:00:00
Receipt Date: 19990621
Manifest ID: 98511908
Trans EPA ID: CAD028277036
Trans Name: Not reported
Trans 2 EPA ID: Not reported
Trans 2 Name: Not reported
TSDF EPA ID: CAT080025711
Trans Name: Not reported
TSDF Alt EPA ID: CAT080025711
TSDF Alt Name: Not reported
Waste Code Description: 221 - Waste oil and mixed oil
RCRA Code: Not reported
Meth Code: H01 - Transfer Station
Quantity Tons: 1.9
Waste Quantity: 500
Quantity Unit: G
Additional Code 1: Not reported
Additional Code 2: Not reported
Additional Code 3: Not reported
Additional Code 4: Not reported
Additional Code 5: Not reported

Additional Info:

Year: 2013
Gen EPA ID: CAL000036111

Shipment Date: 20131126
Creation Date: 1/13/2014 22:15:14
Receipt Date: 20131126
Manifest ID: 007096991JJK
Trans EPA ID: CAD028277036
Trans Name: ASBURY ENVIRONMENTAL SERVICES
Trans 2 EPA ID: Not reported
Trans 2 Name: Not reported

Map ID
Direction
Distance
Elevation

MAP FINDINGS

Site

Database(s)

EDR ID Number
EPA ID Number

EDRO ENGINEERING INC (Continued)

S113035845

TSDf EPA ID:	CAT080025711
Trans Name:	ADVANCED ENVIRONMENTAL INC
TSDf Alt EPA ID:	Not reported
TSDf Alt Name:	Not reported
Waste Code Description:	221 - Waste oil and mixed oil
RCRA Code:	Not reported
Meth Code:	H141 - Storage, Bulking, And/Or Transfer Off Site--No Treatment/Reovery (H010-H129) Or (H131-H135)
Quantity Tons:	0.95
Waste Quantity:	250
Quantity Unit:	G
Additional Code 1:	Not reported
Additional Code 2:	Not reported
Additional Code 3:	Not reported
Additional Code 4:	Not reported
Additional Code 5:	Not reported
Shipment Date:	20131022
Creation Date:	12/4/2013 22:15:12
Receipt Date:	20131022
Manifest ID:	007096990JJK
Trans EPA ID:	CAD028277036
Trans Name:	ASBURY ENVIRONMENTAL SERVICES
Trans 2 EPA ID:	Not reported
Trans 2 Name:	Not reported
TSDf EPA ID:	CAT080025711
Trans Name:	ADVANCED ENVIRONMENTAL INC
TSDf Alt EPA ID:	Not reported
TSDf Alt Name:	Not reported
Waste Code Description:	221 - Waste oil and mixed oil
RCRA Code:	Not reported
Meth Code:	H141 - Storage, Bulking, And/Or Transfer Off Site--No Treatment/Reovery (H010-H129) Or (H131-H135)
Quantity Tons:	0.95
Waste Quantity:	250
Quantity Unit:	G
Additional Code 1:	Not reported
Additional Code 2:	Not reported
Additional Code 3:	Not reported
Additional Code 4:	Not reported
Additional Code 5:	Not reported
Shipment Date:	20130904
Creation Date:	10/29/2013 22:15:09
Receipt Date:	20130904
Manifest ID:	007096989JJK
Trans EPA ID:	CAD028277036
Trans Name:	ASBURY ENVIRONMENTAL SERVICES
Trans 2 EPA ID:	Not reported
Trans 2 Name:	Not reported
TSDf EPA ID:	CAT080025711
Trans Name:	ADVANCED ENVIRONMENTAL INC
TSDf Alt EPA ID:	Not reported
TSDf Alt Name:	Not reported
Waste Code Description:	221 - Waste oil and mixed oil
RCRA Code:	Not reported
Meth Code:	H141 - Storage, Bulking, And/Or Transfer Off Site--No

Map ID
Direction
Distance
Elevation

MAP FINDINGS

Site

Database(s)

EDR ID Number
EPA ID Number

EDRO ENGINEERING INC (Continued)

S113035845

Quantity Tons:	Treatment/Reovery (H010-H129) Or (H131-H135) 0.95
Waste Quantity:	250
Quantity Unit:	G
Additional Code 1:	Not reported
Additional Code 2:	Not reported
Additional Code 3:	Not reported
Additional Code 4:	Not reported
Additional Code 5:	Not reported
Shipment Date:	20130830
Creation Date:	10/22/2013 22:15:05
Receipt Date:	20130905
Manifest ID:	011887515JJK
Trans EPA ID:	CAD028277036
Trans Name:	ASBURY ENVIRONMENTAL SERVICES
Trans 2 EPA ID:	Not reported
Trans 2 Name:	Not reported
TSDf EPA ID:	CAD097030993
Trans Name:	SIEMENS WATER TECHNOLOGIES LLC
TSDf Alt EPA ID:	Not reported
TSDf Alt Name:	Not reported
Waste Code Description:	352 - Other organic solids
RCRA Code:	Not reported
Meth Code:	H141 - Storage, Bulking, And/Or Transfer Off Site--No Treatment/Reovery (H010-H129) Or (H131-H135)
Quantity Tons:	0.15
Waste Quantity:	300
Quantity Unit:	P
Additional Code 1:	Not reported
Additional Code 2:	Not reported
Additional Code 3:	Not reported
Additional Code 4:	Not reported
Additional Code 5:	Not reported
Shipment Date:	20130627
Creation Date:	8/29/2013 22:15:18
Receipt Date:	20130627
Manifest ID:	009010203JJK
Trans EPA ID:	CAD028277036
Trans Name:	ASBURY ENVIRONMENTAL SERVICES
Trans 2 EPA ID:	Not reported
Trans 2 Name:	Not reported
TSDf EPA ID:	CAT080025711
Trans Name:	ADVANCED ENVIRONMENTAL INC
TSDf Alt EPA ID:	Not reported
TSDf Alt Name:	Not reported
Waste Code Description:	221 - Waste oil and mixed oil
RCRA Code:	Not reported
Meth Code:	H141 - Storage, Bulking, And/Or Transfer Off Site--No Treatment/Reovery (H010-H129) Or (H131-H135)
Quantity Tons:	1.045
Waste Quantity:	275
Quantity Unit:	G
Additional Code 1:	Not reported
Additional Code 2:	Not reported
Additional Code 3:	Not reported

Map ID
Direction
Distance
Elevation

MAP FINDINGS

Site

Database(s)

EDR ID Number
EPA ID Number

EDRO ENGINEERING INC (Continued)

S113035845

Additional Code 4:	Not reported
Additional Code 5:	Not reported
Shipment Date:	20130507
Creation Date:	7/9/2013 22:15:12
Receipt Date:	20130507
Manifest ID:	007096988JJK
Trans EPA ID:	CAD028277036
Trans Name:	ASBURY ENVIRONMENTAL SERVICES
Trans 2 EPA ID:	Not reported
Trans 2 Name:	Not reported
TSDF EPA ID:	CAT080025711
Trans Name:	ADVANCED ENVIRONMENTAL, INC.
TSDF Alt EPA ID:	Not reported
TSDF Alt Name:	Not reported
Waste Code Description:	221 - Waste oil and mixed oil
RCRA Code:	Not reported
Meth Code:	H141 - Storage, Bulking, And/Or Transfer Off Site--No Treatment/Reovery (H010-H129) Or (H131-H135)
Quantity Tons:	1.14
Waste Quantity:	300
Quantity Unit:	G
Additional Code 1:	Not reported
Additional Code 2:	Not reported
Additional Code 3:	Not reported
Additional Code 4:	Not reported
Additional Code 5:	Not reported
Shipment Date:	20130220
Creation Date:	4/22/2013 22:15:13
Receipt Date:	20130228
Manifest ID:	010881655JJK
Trans EPA ID:	CAD028277036
Trans Name:	ASBURY ENVIRONMENTAL SERVICES
Trans 2 EPA ID:	Not reported
Trans 2 Name:	Not reported
TSDF EPA ID:	CAD097030993
Trans Name:	SIEMENS INDUSTRY INC
TSDF Alt EPA ID:	Not reported
TSDF Alt Name:	Not reported
Waste Code Description:	352 - Other organic solids
RCRA Code:	Not reported
Meth Code:	H141 - Storage, Bulking, And/Or Transfer Off Site--No Treatment/Reovery (H010-H129) Or (H131-H135)
Quantity Tons:	0.075
Waste Quantity:	150
Quantity Unit:	P
Additional Code 1:	Not reported
Additional Code 2:	Not reported
Additional Code 3:	Not reported
Additional Code 4:	Not reported
Additional Code 5:	Not reported
Shipment Date:	20130110
Creation Date:	3/15/2013 22:15:27
Receipt Date:	20130110
Manifest ID:	009010193JJK

Map ID
Direction
Distance
Elevation

MAP FINDINGS

Site

Database(s)

EDR ID Number
EPA ID Number

EDRO ENGINEERING INC (Continued)

S113035845

Trans EPA ID: CAD028277036
Trans Name: ASBURY ENVIRONMENTAL SERVICES
Trans 2 EPA ID: Not reported
Trans 2 Name: Not reported
TSDF EPA ID: CAT080025711
Trans Name: ADVANCED ENVIRONMENTAL INC
TSDF Alt EPA ID: Not reported
TSDF Alt Name: Not reported
Waste Code Description: 221 - Waste oil and mixed oil
RCRA Code: Not reported
Meth Code: H141 - Storage, Bulking, And/Or Transfer Off Site--No
Treatment/Reovery (H010-H129) Or (H131-H135)
Quantity Tons: 1.045
Waste Quantity: 275
Quantity Unit: G
Additional Code 1: Not reported
Additional Code 2: Not reported
Additional Code 3: Not reported
Additional Code 4: Not reported
Additional Code 5: Not reported

Additional Info:

Year: 2009
Gen EPA ID: CAL000036111

Shipment Date: 20091118
Creation Date: 2/3/2010 18:30:16
Receipt Date: 20091118
Manifest ID: 005561047JJJ
Trans EPA ID: CAD028277036
Trans Name: ASBURY ENVIRONMENTAL SERVICES
Trans 2 EPA ID: Not reported
Trans 2 Name: Not reported
TSDF EPA ID: CAT080025711
Trans Name: ADVANCED ENVIRONMENTAL INC
TSDF Alt EPA ID: Not reported
TSDF Alt Name: Not reported
Waste Code Description: 221 - Waste oil and mixed oil
RCRA Code: Not reported
Meth Code: H141 - Storage, Bulking, And/Or Transfer Off Site--No
Treatment/Reovery (H010-H129) Or (H131-H135)
Quantity Tons: 1.14
Waste Quantity: 300
Quantity Unit: G
Additional Code 1: Not reported
Additional Code 2: Not reported
Additional Code 3: Not reported
Additional Code 4: Not reported
Additional Code 5: Not reported

Shipment Date: 20091028
Creation Date: 10/8/2010 18:31:11
Receipt Date: 20091105
Manifest ID: 006105123JJJ
Trans EPA ID: CAD028277036
Trans Name: ASBURY ENVIRONMENTAL SERVICES
Trans 2 EPA ID: Not reported

Map ID
Direction
Distance
Elevation

MAP FINDINGS

Site

Database(s)

EDR ID Number
EPA ID Number

EDRO ENGINEERING INC (Continued)

S113035845

Trans 2 Name:	Not reported
TSDf EPA ID:	CAD097030993
Trans Name:	SIEMENS WATER TECHNOLOGIES CORP
TSDf Alt EPA ID:	Not reported
TSDf Alt Name:	Not reported
Waste Code Description:	352 - Other organic solids
RCRA Code:	Not reported
Meth Code:	H141 - Storage, Bulking, And/Or Transfer Off Site--No Treatment/Reovery (H010-H129) Or (H131-H135)
Quantity Tons:	0.125
Waste Quantity:	250
Quantity Unit:	P
Additional Code 1:	Not reported
Additional Code 2:	Not reported
Additional Code 3:	Not reported
Additional Code 4:	Not reported
Additional Code 5:	Not reported
Shipment Date:	20091002
Creation Date:	11/25/2009 18:30:45
Receipt Date:	20091002
Manifest ID:	005560864JJJK
Trans EPA ID:	CAD028277036
Trans Name:	ASBURY ENVIRONMENTAL SERVICES
Trans 2 EPA ID:	Not reported
Trans 2 Name:	Not reported
TSDf EPA ID:	CAT080025711
Trans Name:	ADVANCED ENVIRONMENTAL INC
TSDf Alt EPA ID:	Not reported
TSDf Alt Name:	Not reported
Waste Code Description:	221 - Waste oil and mixed oil
RCRA Code:	Not reported
Meth Code:	H141 - Storage, Bulking, And/Or Transfer Off Site--No Treatment/Reovery (H010-H129) Or (H131-H135)
Quantity Tons:	1.235
Waste Quantity:	325
Quantity Unit:	G
Additional Code 1:	Not reported
Additional Code 2:	Not reported
Additional Code 3:	Not reported
Additional Code 4:	Not reported
Additional Code 5:	Not reported
Shipment Date:	20090528
Creation Date:	7/2/2009 18:30:34
Receipt Date:	20090529
Manifest ID:	002117660JJJK
Trans EPA ID:	CAD028277036
Trans Name:	ASBURY ENVIRONMENTAL SERVICES
Trans 2 EPA ID:	Not reported
Trans 2 Name:	Not reported
TSDf EPA ID:	CAT080025711
Trans Name:	ADVANCED ENVIRONMENTAL INC
TSDf Alt EPA ID:	Not reported
TSDf Alt Name:	Not reported
Waste Code Description:	221 - Waste oil and mixed oil
RCRA Code:	Not reported

Map ID
Direction
Distance
Elevation

MAP FINDINGS

Site

Database(s)

EDR ID Number
EPA ID Number

EDRO ENGINEERING INC (Continued)

S113035845

Meth Code:	H141 - Storage, Bulking, And/Or Transfer Off Site--No Treatment/Reovery (H010-H129) Or (H131-H135)
Quantity Tons:	0.95
Waste Quantity:	250
Quantity Unit:	G
Additional Code 1:	Not reported
Additional Code 2:	Not reported
Additional Code 3:	Not reported
Additional Code 4:	Not reported
Additional Code 5:	Not reported
Shipment Date:	20090306
Creation Date:	4/14/2009 18:30:09
Receipt Date:	20090306
Manifest ID:	005559468JJK
Trans EPA ID:	CAD028277036
Trans Name:	ASBURY ENVIRONMENTAL SERVICES
Trans 2 EPA ID:	Not reported
Trans 2 Name:	Not reported
TSDf EPA ID:	CAT080025711
Trans Name:	ADVANCED ENVIRONMENTAL INC
TSDf Alt EPA ID:	Not reported
TSDf Alt Name:	Not reported
Waste Code Description:	221 - Waste oil and mixed oil
RCRA Code:	Not reported
Meth Code:	H141 - Storage, Bulking, And/Or Transfer Off Site--No Treatment/Reovery (H010-H129) Or (H131-H135)
Quantity Tons:	1.045
Waste Quantity:	275
Quantity Unit:	G
Additional Code 1:	Not reported
Additional Code 2:	Not reported
Additional Code 3:	Not reported
Additional Code 4:	Not reported
Additional Code 5:	Not reported
Shipment Date:	20090209
Creation Date:	4/3/2009 18:30:08
Receipt Date:	20090212
Manifest ID:	005556064JJK
Trans EPA ID:	CAD028277036
Trans Name:	ASBURY ENVIRONMENTAL SERVICES
Trans 2 EPA ID:	Not reported
Trans 2 Name:	Not reported
TSDf EPA ID:	CAD097030993
Trans Name:	SIEMENS WATER TECHNOLOGIES CORP
TSDf Alt EPA ID:	Not reported
TSDf Alt Name:	Not reported
Waste Code Description:	352 - Other organic solids
RCRA Code:	Not reported
Meth Code:	H141 - Storage, Bulking, And/Or Transfer Off Site--No Treatment/Reovery (H010-H129) Or (H131-H135)
Quantity Tons:	0.175
Waste Quantity:	350
Quantity Unit:	P
Additional Code 1:	Not reported
Additional Code 2:	Not reported

Map ID
Direction
Distance
Elevation

MAP FINDINGS

Site

Database(s)

EDR ID Number
EPA ID Number

EDRO ENGINEERING INC (Continued)

S113035845

Additional Code 3: Not reported
Additional Code 4: Not reported
Additional Code 5: Not reported

Additional Info:

Year: 2010
Gen EPA ID: CAL000036111

Shipment Date: 20101213
Creation Date: 2/19/2011 18:30:18
Receipt Date: 20101216
Manifest ID: 008032805JJK
Trans EPA ID: CAD028277036
Trans Name: ASBURY ENVIRONMENTAL SERVICES
Trans 2 EPA ID: Not reported
Trans 2 Name: Not reported
TSDF EPA ID: CAD097030993
Trans Name: SIEMENS WATER TECHNOLOGIES CORP
TSDF Alt EPA ID: Not reported
TSDF Alt Name: Not reported
Waste Code Description: 352 - Other organic solids
RCRA Code: Not reported
Meth Code: H141 - Storage, Bulking, And/Or Transfer Off Site--No
Treatment/Reovery (H010-H129) Or (H131-H135)

Quantity Tons: 0.1375
Waste Quantity: 275
Quantity Unit: P
Additional Code 1: Not reported
Additional Code 2: Not reported
Additional Code 3: Not reported
Additional Code 4: Not reported
Additional Code 5: Not reported

Shipment Date: 20101209
Creation Date: 2/19/2011 18:30:08
Receipt Date: 20101209
Manifest ID: 007096983JJK
Trans EPA ID: CAD028277036
Trans Name: ASBURY ENVIRONMENTAL SERVICES
Trans 2 EPA ID: Not reported
Trans 2 Name: Not reported
TSDF EPA ID: CAT080025711
Trans Name: ADVANCED ENVIRONMENTAL INC
TSDF Alt EPA ID: Not reported
TSDF Alt Name: Not reported
Waste Code Description: 221 - Waste oil and mixed oil
RCRA Code: Not reported
Meth Code: H141 - Storage, Bulking, And/Or Transfer Off Site--No
Treatment/Reovery (H010-H129) Or (H131-H135)

Quantity Tons: 1.045
Waste Quantity: 275
Quantity Unit: G
Additional Code 1: Not reported
Additional Code 2: Not reported
Additional Code 3: Not reported
Additional Code 4: Not reported
Additional Code 5: Not reported

Map ID
Direction
Distance
Elevation

MAP FINDINGS

Site

Database(s)

EDR ID Number
EPA ID Number

EDRO ENGINEERING INC (Continued)

S113035845

Shipment Date:	20100923
Creation Date:	12/16/2010 18:30:26
Receipt Date:	20100923
Manifest ID:	007096438JJK
Trans EPA ID:	CAD028277036
Trans Name:	ASBURY ENVIRONMENTAL SERVICES
Trans 2 EPA ID:	Not reported
Trans 2 Name:	Not reported
TSDf EPA ID:	CAT080025711
Trans Name:	ADVANCED ENVIRONMENTAL INC
TSDf Alt EPA ID:	Not reported
TSDf Alt Name:	Not reported
Waste Code Description:	221 - Waste oil and mixed oil
RCRA Code:	Not reported
Meth Code:	H141 - Storage, Bulking, And/Or Transfer Off Site--No Treatment/Reovery (H010-H129) Or (H131-H135)
Quantity Tons:	1.14
Waste Quantity:	300
Quantity Unit:	G
Additional Code 1:	Not reported
Additional Code 2:	Not reported
Additional Code 3:	Not reported
Additional Code 4:	Not reported
Additional Code 5:	Not reported
Shipment Date:	20100914
Creation Date:	12/16/2010 18:30:19
Receipt Date:	20100914
Manifest ID:	007096344JJK
Trans EPA ID:	CAD028277036
Trans Name:	ASBURY ENVIRONMENTAL SERVICES
Trans 2 EPA ID:	Not reported
Trans 2 Name:	Not reported
TSDf EPA ID:	CAT080013352
Trans Name:	DEMENNO / KERDOON
TSDf Alt EPA ID:	Not reported
TSDf Alt Name:	Not reported
Waste Code Description:	222 - Oil/water separation sludge
RCRA Code:	Not reported
Meth Code:	H039 - Other Recovery Of Reclamation For Reuse Including Acid Regeneration, Organics Recovery Ect
Quantity Tons:	20.85
Waste Quantity:	5000
Quantity Unit:	G
Additional Code 1:	Not reported
Additional Code 2:	Not reported
Additional Code 3:	Not reported
Additional Code 4:	Not reported
Additional Code 5:	Not reported
Shipment Date:	20100806
Creation Date:	10/8/2010 18:30:19
Receipt Date:	20100806
Manifest ID:	002117662JJK
Trans EPA ID:	CAD028277036
Trans Name:	ASBURY ENVIRONMENTAL SERVICES
Trans 2 EPA ID:	Not reported

Map ID
Direction
Distance
Elevation

MAP FINDINGS

Site

Database(s)

EDR ID Number
EPA ID Number

EDRO ENGINEERING INC (Continued)

S113035845

Trans 2 Name:	Not reported
TSDf EPA ID:	CAT080025711
Trans Name:	ADVANCED ENVIRONMENTAL INC
TSDf Alt EPA ID:	Not reported
TSDf Alt Name:	Not reported
Waste Code Description:	221 - Waste oil and mixed oil
RCRA Code:	Not reported
Meth Code:	H141 - Storage, Bulking, And/Or Transfer Off Site--No Treatment/Reovery (H010-H129) Or (H131-H135)
Quantity Tons:	1.14
Waste Quantity:	300
Quantity Unit:	G
Additional Code 1:	Not reported
Additional Code 2:	Not reported
Additional Code 3:	Not reported
Additional Code 4:	Not reported
Additional Code 5:	Not reported
Shipment Date:	20100624
Creation Date:	9/10/2010 18:30:54
Receipt Date:	20100701
Manifest ID:	007090248JJK
Trans EPA ID:	CAD028277036
Trans Name:	ASBURY ENVIRONMENTAL SERVICES
Trans 2 EPA ID:	Not reported
Trans 2 Name:	Not reported
TSDf EPA ID:	CAD097030993
Trans Name:	SIEMENS WATER TECHNOLOGIES CORP
TSDf Alt EPA ID:	Not reported
TSDf Alt Name:	Not reported
Waste Code Description:	352 - Other organic solids
RCRA Code:	Not reported
Meth Code:	H141 - Storage, Bulking, And/Or Transfer Off Site--No Treatment/Reovery (H010-H129) Or (H131-H135)
Quantity Tons:	0.15
Waste Quantity:	300
Quantity Unit:	P
Additional Code 1:	Not reported
Additional Code 2:	Not reported
Additional Code 3:	Not reported
Additional Code 4:	Not reported
Additional Code 5:	Not reported
Shipment Date:	20100513
Creation Date:	8/6/2010 18:31:21
Receipt Date:	20100513
Manifest ID:	002117661JJK
Trans EPA ID:	CAD028277036
Trans Name:	ASBURY ENVIRONMENTAL SERVICES
Trans 2 EPA ID:	Not reported
Trans 2 Name:	Not reported
TSDf EPA ID:	CAT080025711
Trans Name:	ADVANCED ENVIRONMENTAL INC
TSDf Alt EPA ID:	Not reported
TSDf Alt Name:	Not reported
Waste Code Description:	221 - Waste oil and mixed oil
RCRA Code:	Not reported

Map ID
Direction
Distance
Elevation

MAP FINDINGS

Site

Database(s)

EDR ID Number
EPA ID Number

EDRO ENGINEERING INC (Continued)

S113035845

Meth Code: H141 - Storage, Bulking, And/Or Transfer Off Site--No
Treatment/Reovery (H010-H129) Or (H131-H135)
Quantity Tons: 1.045
Waste Quantity: 275
Quantity Unit: G
Additional Code 1: Not reported
Additional Code 2: Not reported
Additional Code 3: Not reported
Additional Code 4: Not reported
Additional Code 5: Not reported

Shipment Date: 20100316
Creation Date: 6/10/2010 18:30:25
Receipt Date: 20100316
Manifest ID: 002117663JJJK
Trans EPA ID: CAD028277036
Trans Name: ASBURY ENVIRONMENTAL SERVICES
Trans 2 EPA ID: Not reported
Trans 2 Name: Not reported
TSD EPA ID: CAT080025711
Trans Name: ADVANCED ENVIRONMENTAL INC
TSD EPA ID: Not reported
TSD Name: Not reported
Waste Code Description: 221 - Waste oil and mixed oil
RCRA Code: Not reported
Meth Code: H141 - Storage, Bulking, And/Or Transfer Off Site--No
Treatment/Reovery (H010-H129) Or (H131-H135)
Quantity Tons: 1.14
Waste Quantity: 300
Quantity Unit: G
Additional Code 1: Not reported
Additional Code 2: Not reported
Additional Code 3: Not reported
Additional Code 4: Not reported
Additional Code 5: Not reported

CERS:
Name: EDRO ENGINEERING INC
Address: 20500 CARREY RD
City,State,Zip: WALNUT, CA 91789
Site ID: 27553
CERS ID: 10299136
CERS Description: Chemical Storage Facilities

Violations:
Site ID: 27553
Site Name: EDRO ENGINEERING INC
Violation Date: 05-01-2019
Citation: 22 CCR 12 66262.40(a) - California Code of Regulations, Title 22,
Chapter 12, Section(s) 66262.40(a)
Violation Description: Failure to keep a copy of each properly signed manifest for at least
three years from the date the waste was accepted by the initial
transporter. The manifest signed at the time the waste was accepted
for transport shall be kept until receiving a signed copy from the
designated facility which received the waste.
Violation Notes: Returned to compliance on 07/05/2019. OBSERVATION: Uniform Hazardous
Waste Manifests for contaminated rags, waste oil, spent coolant, and

Map ID
Direction
Distance
Elevation

MAP FINDINGS

Site

Database(s)

EDR ID Number
EPA ID Number

EDRO ENGINEERING INC (Continued)

S113035845

metal fines were not available at the time of inspection. CORRECTIVE ACTION: Locate a copy of all manifests for contaminated rags, waste oil, spent coolant, and metal fines; and submit copies to the CUPA. Los Angeles County Fire Department

Violation Division: HW
Violation Program: CERS
Violation Source:

Site ID: 27553
Site Name: EDRO ENGINEERING INC
Violation Date: 03-09-2017
Citation: HSC 6.95 25508(a)(1) - California Health and Safety Code, Chapter 6.95, Section(s) 25508(a)(1)
Violation Description: Failure to complete and electronically submit hazardous material inventory information for all reportable hazardous materials on site at or above reportable quantities.
Violation Notes: Returned to compliance on 07/19/2017. OBSERVATION: The facility has not submitted a complete Hazardous Materials Inventory Chemical Description page for [cutting oil and coolant] to the CUPA. CORRECTIVE ACTION: Complete and submit the Hazardous Materials Inventory Chemical Description page for all materials listed above electronically in the California Environmental Reporting System (CERS).

Violation Division: Los Angeles County Fire Department
Violation Program: HMRRP
Violation Source: CERS

Site ID: 27553
Site Name: EDRO ENGINEERING INC
Violation Date: 02-12-2020
Citation: HSC 6.5 25244.19 - California Health and Safety Code, Chapter 6.5, Section(s) 25244.19
Violation Description: Failure of a generator to conduct, when required, a source reduction evaluation review and plan every four years, and/or failure of the review and plan to contain all required information.
Violation Notes: OBSERVATION: Failure of the Owner/Operator to conduct a source reduction evaluation review and plan every four years, or the review and/or plan failed to contain all required information. CORRECTIVE ACTION: Conduct a source reduction evaluation review and plan at this time and every four years thereafter, and ensure review and plan contain all required information. Submit a copy to the CUPA.

Violation Division: Los Angeles County Fire Department
Violation Program: HW
Violation Source: CERS

Site ID: 27553
Site Name: EDRO ENGINEERING INC
Violation Date: 03-09-2017
Citation: 22 CCR 15 66265.192(k) - California Code of Regulations, Title 22, Chapter 15, Section(s) 66265.192(k)
Violation Description: Failure to include all required information in the new tank system assessment.
Violation Notes: Returned to compliance on 07/19/2017. OBSERVATION: The Owner/Operator failed to prepare a complete hazardous waste tank system assessment. The hazardous waste tank system assessment shall also be kept on file at the facility. CORRECTIVE ACTION: Immediately prepare a hazardous waste tank system assessment. Submit a copy of the hazardous waste tank system assessment to CERS and maintain a copy on file at the facility.

Map ID
Direction
Distance
Elevation

MAP FINDINGS

Site

Database(s)

EDR ID Number
EPA ID Number

EDRO ENGINEERING INC (Continued)

S113035845

Violation Division: Los Angeles County Fire Department
Violation Program: CE
Violation Source: CERS

Site ID: 27553
Site Name: EDRO ENGINEERING INC
Violation Date: 05-01-2019
Citation: HSC 6.95 25508.1(a)-(f) - California Health and Safety Code, Chapter 6.95, Section(s) 25508.1(a)-(f)

Violation Description: Failure to electronically update business plan within 30 days of any one of the following events: A 100 percent or more increase in the quantity of a previously disclosed material. Any handling of a previously undisclosed hazardous materials at or above reportable quantities. A change of business address, business ownership, or business name. A substantial change in the handler's operations that requires modification to any portion of the business plan.

Violation Notes: Returned to compliance on 04/16/2020. OBSERVATION: The business failed to update business plan within 30 days when one of the following occurs: a 100 percent or more increase in the quantity of a previously disclosed material; any handling of a previously undisclosed hazardous material; a change of business address, business ownership, or business name; or a substantial change in the handler's operations that requires modification to any portion of the business plan. CORRECTIVE ACTION: Update all submittal elements effected by the addition of the Coatings Division and hazardous materials therein. Electronically submit the update within 30 days.

Violation Division: Los Angeles County Fire Department
Violation Program: HMRRP
Violation Source: CERS

Site ID: 27553
Site Name: EDRO ENGINEERING INC
Violation Date: 03-09-2017
Citation: 22 CCR 12 66262.11 - California Code of Regulations, Title 22, Chapter 12, Section(s) 66262.11

Violation Description: Failure to determine if wastes generated are hazardous waste by using generator knowledge or applying testing method.

Violation Notes: Returned to compliance on 03/15/2018. OBSERVATION: A drag-out tank recycles waste coolant containing metal fines from grinding machines. The recovered fines/sludge is discarded as recyclable metal. Any person who generates a waste shall determine if the waste is a hazardous waste. CORRECTIVE ACTION: Immediately stop disposal as non-haz, make a hazardous waste determination for size and heavy metals content using TTLC and if necessary STLC, and manage it according to the Title 22 hazardous waste regulations. Submit a statement and supporting documentation explaining how this waste was managed 30 days from now.

Violation Division: Los Angeles County Fire Department
Violation Program: HW
Violation Source: CERS

Site ID: 27553
Site Name: EDRO ENGINEERING INC
Violation Date: 03-09-2017
Citation: 40 CFR 1 265.31 - U.S. Code of Federal Regulations, Title 40, Chapter 1, Section(s) 265.31

Violation Description: Failure to maintain and operate the facility to minimize the

Map ID
Direction
Distance
Elevation

MAP FINDINGS

Site

Database(s)

EDR ID Number
EPA ID Number

EDRO ENGINEERING INC (Continued)

S113035845

Violation Notes: possibility of a fire, explosion, or any unplanned sudden or non-sudden release of hazardous waste or hazardous waste constituents to air, soil, or surface water which could threaten human health or the environment.
Returned to compliance on 02/22/2018. OBSERVATION: Dark-colored staining of asphalt pavement with large cracks from underneath a 40-cubic yard bin that was full of metal turnings and sludge. Small pan being used to catch leaking fluid; however, cracked pavement and staining went out about 25 feet west of the leak source, possibly seeping into soil beneath asphalt. Facilities shall be maintained and operated to minimize the possibility of a fire, explosion, or release of hazardous waste to air, soil, or surface water which could threaten human health or the environment. CORRECTIVE ACTION: Immediately determine whether the environment was impacted by the leak and mitigate as necessary according to Title 22 hazardous waste regulations. Submit a statement and supporting documentation or work schedule explaining how this will be accomplished within 30 days.

Violation Division: Los Angeles County Fire Department
Violation Program: HW
Violation Source: CERS

Site ID: 27553
Site Name: EDRO ENGINEERING INC
Violation Date: 05-01-2019
Citation: 22 CCR 31 67100.9 - California Code of Regulations, Title 22, Chapter 31, Section(s) 67100.9

Violation Description: Failure of a large quantity generator to prepare a summary progress report every four years, using DTSCG s Form # 1262 (3/99) titled "Summary Progress Report".

Violation Notes: Returned to compliance on 02/12/2020. OBSERVATION: The generator failed to prepare a summary progress report every four years. CORRECTIVE ACTION: Prepare a summary progress report and submit a copy to the CUPA.

Violation Division: Los Angeles County Fire Department
Violation Program: HW
Violation Source: CERS

Site ID: 27553
Site Name: EDRO ENGINEERING INC
Violation Date: 05-01-2019
Citation: HSC 6.5 25244.19 - California Health and Safety Code, Chapter 6.5, Section(s) 25244.19

Violation Description: Failure of a generator to conduct, when required, a source reduction evaluation review and plan every four years, and/or failure of the review and plan to contain all required information.

Violation Notes: Returned to compliance on 02/12/2020. OBSERVATION: Failure of the Owner/Operator to conduct a source reduction evaluation review and plan every four years, or the review and/or plan failed to contain all required information. CORRECTIVE ACTION: Conduct a source reduction evaluation review and plan at this time and every four years thereafter, and ensure review and plan contain all required information. Submit a copy to the CUPA.

Violation Division: Los Angeles County Fire Department
Violation Program: HW
Violation Source: CERS

Site ID: 27553

Map ID
Direction
Distance
Elevation

MAP FINDINGS

Site

Database(s)

EDR ID Number
EPA ID Number

EDRO ENGINEERING INC (Continued)

S113035845

Site Name: EDRO ENGINEERING INC
Violation Date: 03-15-2018
Citation: HSC 6.5 25189.5(a),25201(a) - California Health and Safety Code, Chapter 6.5, Section(s) 25189.5(a),25201(a)
Violation Description: Failure to dispose of hazardous waste at a facility which has a permit from DTSC or disposing of hazardous waste at any point which is not authorized according to HSC 6.5.
Violation Notes: OBSERVATION: Owner/Operator failed to dispose of hazardous waste at a facility which has a permit from DTSC or disposed of hazardous waste at a point which is not authorized pursuant to HSC chapter 6.5.
CORRECTIVE ACTION: Immediately discontinue disposing of hazardous waste at any facility not permitted by DTSC or causing hazardous waste to be disposed of at any point which is not authorized pursuant to HSC chapter 6.5. Submit a statement to the CUPA indicating improperly disposed of hazardous waste has been properly managed, and that all hazardous wastes will only be disposed at facilities permitted by DTSC in the future.
Violation Division: Los Angeles County Fire Department
Violation Program: HW
Violation Source: CERS

Site ID: 27553
Site Name: EDRO ENGINEERING INC
Violation Date: 02-12-2020
Citation: 22 CCR 31 67100.9 - California Code of Regulations, Title 22, Chapter 31, Section(s) 67100.9
Violation Description: Failure of a large quantity generator to prepare a summary progress report every four years, using DTSC s Form # 1262 (3/99) titled "Summary Progress Report".
Violation Notes: OBSERVATION: The generator failed to prepare a summary progress report every four years. CORRECTIVE ACTION: Prepare a summary progress report and submit a copy to the CUPA.
Violation Division: Los Angeles County Fire Department
Violation Program: HW
Violation Source: CERS

Evaluation:
Eval General Type: Other/Unknown
Eval Date: 07-19-2017
Violations Found: No
Eval Type: Other, not routine, done by local agency
Eval Notes: Met with Guy Recendez, Operations Manager and Austin Chang; CERS inventory corrected during revisit; NOV abated.
Eval Division: Los Angeles County Fire Department
Eval Program: HMRRP
Eval Source: CERS

Eval General Type: Other/Unknown
Eval Date: 02-12-2020
Violations Found: Yes
Eval Type: Other, not routine, done by local agency
Eval Notes: Guy Recendez, Operations Manager Facility has not complied with Inspection Report issued on 5/1/19; violation upgraded to Class II.
Eval Division: Los Angeles County Fire Department
Eval Program: HW
Eval Source: CERS

Map ID
Direction
Distance
Elevation

MAP FINDINGS

Site

Database(s)

EDR ID Number
EPA ID Number

EDRO ENGINEERING INC (Continued)

S113035845

Eval General Type:	Compliance Evaluation Inspection
Eval Date:	02-13-2014
Violations Found:	No
Eval Type:	Routine done by local agency
Eval Notes:	Not reported
Eval Division:	Los Angeles County Fire Department
Eval Program:	CE
Eval Source:	CERS
Eval General Type:	Compliance Evaluation Inspection
Eval Date:	02-13-2014
Violations Found:	No
Eval Type:	Routine done by local agency
Eval Notes:	Not reported
Eval Division:	Los Angeles County Fire Department
Eval Program:	HMRRP
Eval Source:	CERS
Eval General Type:	Compliance Evaluation Inspection
Eval Date:	02-13-2014
Violations Found:	No
Eval Type:	Routine done by local agency
Eval Notes:	Not reported
Eval Division:	Los Angeles County Fire Department
Eval Program:	HW
Eval Source:	CERS
Eval General Type:	Compliance Evaluation Inspection
Eval Date:	02-13-2014
Violations Found:	Yes
Eval Type:	Routine done by local agency
Eval Notes:	Inspected by Amanda Liu Consent given by Terry Henn
Eval Division:	Los Angeles County Fire Department
Eval Program:	HMRRP
Eval Source:	CERS
Eval General Type:	Compliance Evaluation Inspection
Eval Date:	03-09-2017
Violations Found:	Yes
Eval Type:	Routine done by local agency
Eval Notes:	Richard Ocampo, Maintenance Manager
Eval Division:	Los Angeles County Fire Department
Eval Program:	HMRRP
Eval Source:	CERS
Eval General Type:	Compliance Evaluation Inspection
Eval Date:	03-09-2017
Violations Found:	Yes
Eval Type:	Routine done by local agency
Eval Notes:	Richard Ocampo, Maintenance Manager
Eval Division:	Los Angeles County Fire Department
Eval Program:	HW
Eval Source:	CERS
Eval General Type:	Other/Unknown
Eval Date:	03-15-2018
Violations Found:	Yes

Map ID
Direction
Distance
Elevation

MAP FINDINGS

Site

Database(s)

EDR ID Number
EPA ID Number

EDRO ENGINEERING INC (Continued)

S113035845

Eval Type:	Other, not routine, done by local agency
Eval Notes:	Guy Recendez, Operations Manager
Eval Division:	Los Angeles County Fire Department
Eval Program:	HW
Eval Source:	CERS
Eval General Type:	Compliance Evaluation Inspection
Eval Date:	05-01-2019
Violations Found:	Yes
Eval Type:	Routine done by local agency
Eval Notes:	Guy Recendez, Operations Manager
Eval Division:	Los Angeles County Fire Department
Eval Program:	HMRRP
Eval Source:	CERS
Eval General Type:	Compliance Evaluation Inspection
Eval Date:	05-01-2019
Violations Found:	Yes
Eval Type:	Routine done by local agency
Eval Notes:	Guy Recendez, Operations Manager
Eval Division:	Los Angeles County Fire Department
Eval Program:	HW
Eval Source:	CERS
Eval General Type:	Other/Unknown
Eval Date:	07-19-2017
Violations Found:	No
Eval Type:	Other, not routine, done by local agency
Eval Notes:	1st revisit; quote and plans in the process for containment area for scrap metal bin, completion expected in 1.5 months; sample of metal fines not determined if hazardous; met with Guy Recendez, Operations Manager; copy of RV Fee notice provided; followup required.
Eval Division:	Los Angeles County Fire Department
Eval Program:	HW
Eval Source:	CERS
Eval General Type:	Compliance Evaluation Inspection
Eval Date:	02-13-2014
Violations Found:	Yes
Eval Type:	Routine done by local agency
Eval Notes:	Inspected by Amanda Liu Consent given by Terry Henn
Eval Division:	Los Angeles County Fire Department
Eval Program:	HW
Eval Source:	CERS
Eval General Type:	Other/Unknown
Eval Date:	02-22-2018
Violations Found:	No
Eval Type:	Other, not routine, done by local agency
Eval Notes:	Revisit conducted with Richard Ocampo; he stated HW determination was conducted and results are with Guy Recendez, Operations Manager, who is out sick; waste metal bin relocated to a new concrete pad; leaks from bin are captured with pan and pumped into a tote bin labeled HW waste coolant; no releases to pavement observed; Mr. Ocampo will email lab results to Inspector by 2/26/18.
Eval Division:	Los Angeles County Fire Department
Eval Program:	HW

Map ID
Direction
Distance
Elevation

MAP FINDINGS

Site

Database(s)

EDR ID Number
EPA ID Number

EDRO ENGINEERING INC (Continued)

S113035845

Eval Source: CERS

Eval General Type: Other/Unknown
Eval Date: 02-22-2018
Violations Found: No
Eval Type: Other, not routine, done by local agency
Eval Notes: Revisit conducted; Mr. Ocampo stated he put together supporting documents of the oil separator closure and waste disposal and submitted them to Mr. Recendez; he would ask him when he comes back from sick leave.

Eval Division: Los Angeles County Fire Department
Eval Program: CE
Eval Source: CERS

Eval General Type: Compliance Evaluation Inspection
Eval Date: 03-09-2017
Violations Found: Yes
Eval Type: Routine done by local agency
Eval Notes: Richard Ocampo, Maintenance Manager
Eval Division: Los Angeles County Fire Department
Eval Program: CE
Eval Source: CERS

Coordinates:

Site ID: 27553
Facility Name: EDRO ENGINEERING INC
Env Int Type Code: HWG
Program ID: 10299136
Coord Name: Not reported
Ref Point Type Desc: Center of a facility or station.
Latitude: 34.015670
Longitude: -117.857170

Affiliation:

Affiliation Type Desc: Facility Mailing Address
Entity Name: Mailing Address
Entity Title: Not reported
Affiliation Address: 20500 CARREY RD
Affiliation City: WALNUT
Affiliation State: CA
Affiliation Country: Not reported
Affiliation Zip: 91789
Affiliation Phone: Not reported

Affiliation Type Desc: Document Preparer
Entity Name: Alma D. Beltran
Entity Title: Not reported
Affiliation Address: Not reported
Affiliation City: Not reported
Affiliation State: Not reported
Affiliation Country: Not reported
Affiliation Zip: Not reported
Affiliation Phone: Not reported

Affiliation Type Desc: Identification Signer
Entity Name: TERRY HENN

Map ID
Direction
Distance
Elevation

MAP FINDINGS

Site

Database(s)

EDR ID Number
EPA ID Number

EDRO ENGINEERING INC (Continued)

S113035845

Entity Title: PRESIDENT
Affiliation Address: Not reported
Affiliation City: Not reported
Affiliation State: Not reported
Affiliation Country: Not reported
Affiliation Zip: Not reported
Affiliation Phone: Not reported

Affiliation Type Desc: Operator
Entity Name: TERRY HENN
Entity Title: Not reported
Affiliation Address: Not reported
Affiliation City: Not reported
Affiliation State: Not reported
Affiliation Country: Not reported
Affiliation Zip: Not reported
Affiliation Phone: (909) 594-5751

Affiliation Type Desc: Parent Corporation
Entity Name: EDRO ENGINEERING INC
Entity Title: Not reported
Affiliation Address: Not reported
Affiliation City: Not reported
Affiliation State: Not reported
Affiliation Country: Not reported
Affiliation Zip: Not reported
Affiliation Phone: Not reported

Affiliation Type Desc: CUPA District
Entity Name: Los Angeles County Fire
Entity Title: Not reported
Affiliation Address: 5825 Rickenbacker Road
Affiliation City: Commerce
Affiliation State: CA
Affiliation Country: Not reported
Affiliation Zip: 90040-3027
Affiliation Phone: (323) 890-4000

Affiliation Type Desc: Environmental Contact
Entity Name: RICHARD OCAMPO
Entity Title: Not reported
Affiliation Address: 20500 CARREY RD
Affiliation City: WALNUT
Affiliation State: CA
Affiliation Country: Not reported
Affiliation Zip: 91789
Affiliation Phone: Not reported

Affiliation Type Desc: Legal Owner
Entity Name: EDRO ENGINEERING INC
Entity Title: Not reported
Affiliation Address: 20500 CARREY RD
Affiliation City: WALNUT
Affiliation State: CA
Affiliation Country: United States
Affiliation Zip: 91789
Affiliation Phone: (909) 594-5751

Map ID
Direction
Distance
Elevation

MAP FINDINGS

Site

Database(s)

EDR ID Number
EPA ID Number

EDRO ENGINEERING INC (Continued)

S113035845

Affiliation Type Desc: Onsite Treatment Unit Owner Operator
Entity Name: austin chang
Entity Title: Accounting Supervisor
Affiliation Address: Not reported
Affiliation City: Not reported
Affiliation State: Not reported
Affiliation Country: Not reported
Affiliation Zip: Not reported
Affiliation Phone: Not reported

Affiliation Type Desc: Property Owner
Entity Name: Henn's Investment, co.
Entity Title: Not reported
Affiliation Address: 20500 Carrey Rd.
Affiliation City: Walnut
Affiliation State: CA
Affiliation Country: United States
Affiliation Zip: 91789
Affiliation Phone: (909) 594-5751

Affiliation Type Desc: Onsite Treatment Unit Owner Operator
Entity Name: Richard Ocampo
Entity Title: Maintenance Manager
Affiliation Address: Not reported
Affiliation City: Not reported
Affiliation State: Not reported
Affiliation Country: Not reported
Affiliation Zip: Not reported
Affiliation Phone: Not reported

HWTS:

Name: EDRO ENGINEERING INC
Address: 20500 CARREY RD
Address 2: Not reported
City,State,Zip: WALNUT, CA 917892417
EPA ID: CAL000036111
Inactive Date: Not reported
Create Date: 07/05/1990
Last Act Date: 08/26/2020
Mailing Name: Not reported
Mailing Address: 20500 CARREY RD
Mailing Address 2: Not reported
Mailing City,State,Zip: WALNUT, CA 917892417
Owner Name: TERRY HENN
Owner Address: 20500 CARREY RD
Owner Address 2: Not reported
Owner City,State,Zip: WALNUT, CA 917892417
Contact Name: DENISSE BELTRAN
Contact Address: 20500 CARREY RD
Contact Address 2: Not reported
City,State,Zip: WALNUT, CA 91789

NAICS:

EPA ID: CAL000036111
Create Date: 2010-11-22 13:00:50.000
NAICS Code: 33271

Map ID
Direction
Distance
Elevation

MAP FINDINGS

Site

Database(s)

EDR ID Number
EPA ID Number

EDRO ENGINEERING INC (Continued)

S113035845

NAICS Description: Machine Shops
Issued EPA ID Date: 1990-07-05 00:00:00
Inactive Date: Not reported
Facility Name: EDRO ENGINEERING INC
Facility Address: 20500 CARREY RD
Facility Address 2: Not reported
Facility City: WALNUT
Facility County: Not reported
Facility State: CA
Facility Zip: 917892417

EPA ID: CAL000036111
Create Date: 2002-03-14 16:36:27.000
NAICS Code: 33351
NAICS Description: Metalworking Machinery Manufacturing
Issued EPA ID Date: 1990-07-05 00:00:00
Inactive Date: Not reported
Facility Name: EDRO ENGINEERING INC
Facility Address: 20500 CARREY RD
Facility Address 2: Not reported
Facility City: WALNUT
Facility County: Not reported
Facility State: CA
Facility Zip: 917892417

EPA ID: CAL000036111
Create Date: 2011-10-26 15:19:37.000
NAICS Code: 336399
NAICS Description: All Other Motor Vehicle Parts Manufacturing
Issued EPA ID Date: 1990-07-05 00:00:00
Inactive Date: Not reported
Facility Name: EDRO ENGINEERING INC
Facility Address: 20500 CARREY RD
Facility Address 2: Not reported
Facility City: WALNUT
Facility County: Not reported
Facility State: CA
Facility Zip: 917892417

E45
NNW
< 1/8
0.078 mi.
414 ft.

EDRO ENGINEERING INC
20500 CARREY RD
WALNUT, CA 91789
Site 2 of 2 in cluster E

RCRA NonGen / NLR 1024787702
CAL000036111

Relative:
Higher
Actual:
532 ft.

RCRA NonGen / NLR:
Date Form Received by Agency: 1990-07-05 00:00:00.0
Handler Name: EDRO ENGINEERING INC
Handler Address: 20500 CARREY RD
Handler City,State,Zip: WALNUT, CA 91789-2417
EPA ID: CAL000036111
Contact Name: DENISSE BELTRAN
Contact Address: 20500 CARREY RD
Contact City,State,Zip: WALNUT, CA 91789
Contact Telephone: 909-594-5751
Contact Fax: Not reported
Contact Email: DENISSE.BELTRAN@EDRO.COM

Map ID
Direction
Distance
Elevation

MAP FINDINGS

Site

Database(s)

EDR ID Number
EPA ID Number

EDRO ENGINEERING INC (Continued)

1024787702

Contact Title:	Not reported
EPA Region:	09
Land Type:	Not reported
Federal Waste Generator Description:	Not a generator, verified
Non-Notifier:	Not reported
Biennial Report Cycle:	Not reported
Accessibility:	Not reported
Active Site Indicator:	Handler Activities
State District Owner:	Not reported
State District:	Not reported
Mailing Address:	20500 CARREY RD
Mailing City,State,Zip:	WALNUT, CA 91789-2417
Owner Name:	TERRY HENN
Owner Type:	Other
Operator Name:	DENISSE BELTRAN
Operator Type:	Other
Short-Term Generator Activity:	No
Importer Activity:	No
Mixed Waste Generator:	No
Transporter Activity:	No
Transfer Facility Activity:	No
Recycler Activity with Storage:	No
Small Quantity On-Site Burner Exemption:	No
Smelting Melting and Refining Furnace Exemption:	No
Underground Injection Control:	No
Off-Site Waste Receipt:	No
Universal Waste Indicator:	Yes
Universal Waste Destination Facility:	Yes
Federal Universal Waste:	No
Active Site Fed-Reg Treatment Storage and Disposal Facility:	Not reported
Active Site Converter Treatment storage and Disposal Facility:	Not reported
Active Site State-Reg Treatment Storage and Disposal Facility:	Not reported
Active Site State-Reg Handler:	---
Federal Facility Indicator:	Not reported
Hazardous Secondary Material Indicator:	N
Sub-Part K Indicator:	Not reported
Commercial TSD Indicator:	No
Treatment Storage and Disposal Type:	Not reported
2018 GPRA Permit Baseline:	Not on the Baseline
2018 GPRA Renewals Baseline:	Not on the Baseline
Permit Renewals Workload Universe:	Not reported
Permit Workload Universe:	Not reported
Permit Progress Universe:	Not reported
Post-Closure Workload Universe:	Not reported
Closure Workload Universe:	Not reported
202 GPRA Corrective Action Baseline:	No
Corrective Action Workload Universe:	No
Subject to Corrective Action Universe:	No
Non-TSDFs Where RCRA CA has Been Imposed Universe:	No
TSDFs Potentially Subject to CA Under 3004 (u)/(v) Universe:	No
TSDFs Only Subject to CA under Discretionary Auth Universe:	No
Corrective Action Priority Ranking:	No NCAPS ranking
Environmental Control Indicator:	No
Institutional Control Indicator:	No
Human Exposure Controls Indicator:	N/A
Groundwater Controls Indicator:	N/A
Operating TSDF Universe:	Not reported

Map ID
Direction
Distance
Elevation

MAP FINDINGS

Site

Database(s)

EDR ID Number
EPA ID Number

EDRO ENGINEERING INC (Continued)

1024787702

Full Enforcement Universe:	Not reported
Significant Non-Complier Universe:	No
Unaddressed Significant Non-Complier Universe:	No
Addressed Significant Non-Complier Universe:	No
Significant Non-Complier With a Compliance Schedule Universe:	No
Financial Assurance Required:	Not reported
Handler Date of Last Change:	2018-09-05 15:41:24.0
Recognized Trader-Importer:	No
Recognized Trader-Exporter:	No
Importer of Spent Lead Acid Batteries:	No
Exporter of Spent Lead Acid Batteries:	No
Recycler Activity Without Storage:	No
Manifest Broker:	No
Sub-Part P Indicator:	No

Handler - Owner Operator:

Owner/Operator Indicator:	Owner
Owner/Operator Name:	TERRY HENN
Legal Status:	Other
Date Became Current:	Not reported
Date Ended Current:	Not reported
Owner/Operator Address:	20500 CARREY RD
Owner/Operator City,State,Zip:	WALNUT, CA 91789-2417
Owner/Operator Telephone:	909-594-5751
Owner/Operator Telephone Ext:	Not reported
Owner/Operator Fax:	Not reported
Owner/Operator Email:	Not reported

Owner/Operator Indicator:	Operator
Owner/Operator Name:	DENISSE BELTRAN
Legal Status:	Other
Date Became Current:	Not reported
Date Ended Current:	Not reported
Owner/Operator Address:	20500 CARREY RD
Owner/Operator City,State,Zip:	WALNUT, CA 91789
Owner/Operator Telephone:	909-594-5751
Owner/Operator Telephone Ext:	Not reported
Owner/Operator Fax:	Not reported
Owner/Operator Email:	Not reported

Historic Generators:

Receive Date:	1990-07-05 00:00:00.0
Handler Name:	EDRO ENGINEERING INC
Federal Waste Generator Description:	Not a generator, verified
State District Owner:	Not reported
Large Quantity Handler of Universal Waste:	No
Recognized Trader Importer:	No
Recognized Trader Exporter:	No
Spent Lead Acid Battery Importer:	No
Spent Lead Acid Battery Exporter:	No
Current Record:	Yes
Non Storage Recycler Activity:	Not reported
Electronic Manifest Broker:	Not reported

Map ID
Direction
Distance
Elevation

MAP FINDINGS

Site

Database(s)

EDR ID Number
EPA ID Number

EDRO ENGINEERING INC (Continued)

1024787702

List of NAICS Codes and Descriptions:

NAICS Code:	33271
NAICS Description:	MACHINE SHOPS
NAICS Code:	33351
NAICS Description:	METALWORKING MACHINERY MANUFACTURING
NAICS Code:	336399
NAICS Description:	ALL OTHER MOTOR VEHICLE PARTS MANUFACTURING

Facility Has Received Notices of Violations:

Violations: No Violations Found

Evaluation Action Summary:

Evaluations: No Evaluations Found

46
SW
< 1/8
0.094 mi.
498 ft.

QUALITY HOME INSULATION
20505 E VALLEY BLVD #111
WALNUT, CA 91789

RCRA NonGen / NLR
FINDS
ECHO

1000287362
CAD049647522

Relative:
Lower

Actual:
523 ft.

RCRA NonGen / NLR:	
Date Form Received by Agency:	1985-09-20 00:00:00.0
Handler Name:	QUALITY HOME INSULATION
Handler Address:	20505 E VALLEY BLVD #111
Handler City,State,Zip:	WALNUT, CA 91789
EPA ID:	CAD049647522
Contact Name:	ENVIRONMENTAL MANAGER
Contact Address:	20505 E VALLEY BLVD #111
Contact City,State,Zip:	WALNUT, CA 91789
Contact Telephone:	714-598-5444
Contact Fax:	Not reported
Contact Email:	Not reported
Contact Title:	Not reported
EPA Region:	09
Land Type:	Not reported
Federal Waste Generator Description:	Not a generator, verified
Non-Notifier:	Not reported
Biennial Report Cycle:	Not reported
Accessibility:	Not reported
Active Site Indicator:	Handler Activities
State District Owner:	CA
State District:	3
Mailing Address:	E VALLEY BLVD #111
Mailing City,State,Zip:	WALNUT, CA 91789
Owner Name:	HENDRICKSON JERRY
Owner Type:	Municipal
Operator Name:	NOT REQUIRED
Operator Type:	Municipal
Short-Term Generator Activity:	No
Importer Activity:	No
Mixed Waste Generator:	No
Transporter Activity:	Yes
Transfer Facility Activity:	No

Map ID
Direction
Distance
Elevation

MAP FINDINGS

Site

Database(s)

EDR ID Number
EPA ID Number

QUALITY HOME INSULATION (Continued)

1000287362

Recycler Activity with Storage:	No
Small Quantity On-Site Burner Exemption:	No
Smelting Melting and Refining Furnace Exemption:	No
Underground Injection Control:	No
Off-Site Waste Receipt:	No
Universal Waste Indicator:	No
Universal Waste Destination Facility:	No
Federal Universal Waste:	No
Active Site Fed-Reg Treatment Storage and Disposal Facility:	Not reported
Active Site Converter Treatment storage and Disposal Facility:	Not reported
Active Site State-Reg Treatment Storage and Disposal Facility:	Not reported
Active Site State-Reg Handler:	---
Federal Facility Indicator:	Not reported
Hazardous Secondary Material Indicator:	NN
Sub-Part K Indicator:	Not reported
Commercial TSD Indicator:	No
Treatment Storage and Disposal Type:	Not reported
2018 GPRA Permit Baseline:	Not on the Baseline
2018 GPRA Renewals Baseline:	Not on the Baseline
Permit Renewals Workload Universe:	Not reported
Permit Workload Universe:	Not reported
Permit Progress Universe:	Not reported
Post-Closure Workload Universe:	Not reported
Closure Workload Universe:	Not reported
202 GPRA Corrective Action Baseline:	No
Corrective Action Workload Universe:	No
Subject to Corrective Action Universe:	No
Non-TSDFs Where RCRA CA has Been Imposed Universe:	No
TSDFs Potentially Subject to CA Under 3004 (u)/(v) Universe:	No
TSDFs Only Subject to CA under Discretionary Auth Universe:	No
Corrective Action Priority Ranking:	No NCAPS ranking
Environmental Control Indicator:	No
Institutional Control Indicator:	No
Human Exposure Controls Indicator:	N/A
Groundwater Controls Indicator:	N/A
Operating TSDF Universe:	Not reported
Full Enforcement Universe:	Not reported
Significant Non-Complier Universe:	No
Unaddressed Significant Non-Complier Universe:	No
Addressed Significant Non-Complier Universe:	No
Significant Non-Complier With a Compliance Schedule Universe:	No
Financial Assurance Required:	Not reported
Handler Date of Last Change:	2000-09-15 17:29:16.0
Recognized Trader-Importer:	No
Recognized Trader-Exporter:	No
Importer of Spent Lead Acid Batteries:	No
Exporter of Spent Lead Acid Batteries:	No
Recycler Activity Without Storage:	Not reported
Manifest Broker:	Not reported
Sub-Part P Indicator:	No

Handler - Owner Operator:

Owner/Operator Indicator:
Owner/Operator Name:
Legal Status:
Date Became Current:

Operator
NOT REQUIRED
Municipal
Not reported

Map ID
Direction
Distance
Elevation

MAP FINDINGS

Site

Database(s)

EDR ID Number
EPA ID Number

QUALITY HOME INSULATION (Continued)

1000287362

Date Ended Current: Not reported
Owner/Operator Address: NOT REQUIRED
Owner/Operator City,State,Zip: NOT REQUIRED, ME 99999
Owner/Operator Telephone: 415-555-1212
Owner/Operator Telephone Ext: Not reported
Owner/Operator Fax: Not reported
Owner/Operator Email: Not reported

Owner/Operator Indicator: Owner
Owner/Operator Name: HENDRICKSON JERRY
Legal Status: Municipal
Date Became Current: Not reported
Date Ended Current: Not reported
Owner/Operator Address: NOT REQUIRED
Owner/Operator City,State,Zip: NOT REQUIRED, ME 99999
Owner/Operator Telephone: 415-555-1212
Owner/Operator Telephone Ext: Not reported
Owner/Operator Fax: Not reported
Owner/Operator Email: Not reported

Historic Generators:
Receive Date: 1985-09-20 00:00:00.0
Handler Name: QUALITY HOME INSULATION
Federal Waste Generator Description: Not a generator, verified
State District Owner: CA
Large Quantity Handler of Universal Waste: No
Recognized Trader Importer: No
Recognized Trader Exporter: No
Spent Lead Acid Battery Importer: No
Spent Lead Acid Battery Exporter: No
Current Record: Yes
Non Storage Recycler Activity: Not reported
Electronic Manifest Broker: Not reported

List of NAICS Codes and Descriptions:
NAICS Codes: No NAICS Codes Found

Facility Has Received Notices of Violations:
Violations: No Violations Found

Evaluation Action Summary:
Evaluations: No Evaluations Found

FINDS:
Registry ID: 110002647690

[Click Here:](#)

Environmental Interest/Information System:
RCRAInfo is a national information system that supports the Resource Conservation and Recovery Act (RCRA) program through the tracking of events and activities related to facilities that generate, transport, and treat, store, or dispose of hazardous waste. RCRAInfo allows RCRA program staff to track the notification, permit, compliance, and

Map ID
Direction
Distance
Elevation

MAP FINDINGS

Site

Database(s)

EDR ID Number
EPA ID Number

QUALITY HOME INSULATION (Continued)

1000287362

corrective action activities required under RCRA.

[Click this hyperlink](#) while viewing on your computer to access additional FINDS: detail in the EDR Site Report.

ECHO:

Envid: 1000287362
Registry ID: 110002647690
DFR URL: <http://echo.epa.gov/detailed-facility-report?fid=110002647690>
Name: QUALITY HOME INSULATION
Address: 20505 E VALLEY BLVD #111
City,State,Zip: WALNUT, CA 91789

F47
WSW
< 1/8
0.099 mi.
523 ft.

FLYER GRAPHICS
345 PASEO SONRISA
WALNUT, CA 91789

RCRA-SQG **1000210546**
FINDS **CAD982511024**
ECHO

Site 1 of 4 in cluster F

Relative:
Higher

Actual:
531 ft.

RCRA-SQG:

Date Form Received by Agency: 1996-09-01 00:00:00.0
Handler Name: FLYER GRAPHICS
Handler Address: 345 PASEO SONRISA
Handler City,State,Zip: WALNUT, CA 91789
EPA ID: CAD982511024
Contact Name: Not reported
Contact Address: Not reported
Contact City,State,Zip: Not reported
Contact Telephone: Not reported
Contact Fax: Not reported
Contact Email: Not reported
Contact Title: Not reported
EPA Region: 09
Land Type: Not reported
Federal Waste Generator Description: Small Quantity Generator
Non-Notifier: Not reported
Biennial Report Cycle: Not reported
Accessibility: Not reported
Active Site Indicator: Handler Activities
State District Owner: CA
State District: 5
Mailing Address: 830 TUCKER LN
Mailing City,State,Zip: WALNUT, CA 91789
Owner Name: Not reported
Owner Type: Not reported
Operator Name: NOT REQUIRED
Operator Type: Private
Short-Term Generator Activity: No
Importer Activity: No
Mixed Waste Generator: No
Transporter Activity: No
Transfer Facility Activity: No
Recycler Activity with Storage: No
Small Quantity On-Site Burner Exemption: No
Smelting Melting and Refining Furnace Exemption: No
Underground Injection Control: No
Off-Site Waste Receipt: No
Universal Waste Indicator: No

Map ID
Direction
Distance
Elevation

MAP FINDINGS

Site

Database(s)

EDR ID Number
EPA ID Number

FLYER GRAPHICS (Continued)

1000210546

Universal Waste Destination Facility:	No
Federal Universal Waste:	No
Active Site Fed-Reg Treatment Storage and Disposal Facility:	Not reported
Active Site Converter Treatment storage and Disposal Facility:	Not reported
Active Site State-Reg Treatment Storage and Disposal Facility:	Not reported
Active Site State-Reg Handler:	---
Federal Facility Indicator:	Not reported
Hazardous Secondary Material Indicator:	NN
Sub-Part K Indicator:	Not reported
Commercial TSD Indicator:	No
Treatment Storage and Disposal Type:	Not reported
2018 GPRA Permit Baseline:	Not on the Baseline
2018 GPRA Renewals Baseline:	Not on the Baseline
Permit Renewals Workload Universe:	Not reported
Permit Workload Universe:	Not reported
Permit Progress Universe:	Not reported
Post-Closure Workload Universe:	Not reported
Closure Workload Universe:	Not reported
202 GPRA Corrective Action Baseline:	No
Corrective Action Workload Universe:	No
Subject to Corrective Action Universe:	No
Non-TSDFs Where RCRA CA has Been Imposed Universe:	No
TSDFs Potentially Subject to CA Under 3004 (u)/(v) Universe:	No
TSDFs Only Subject to CA under Discretionary Auth Universe:	No
Corrective Action Priority Ranking:	No NCAPS ranking
Environmental Control Indicator:	No
Institutional Control Indicator:	No
Human Exposure Controls Indicator:	N/A
Groundwater Controls Indicator:	N/A
Operating TSDF Universe:	Not reported
Full Enforcement Universe:	Not reported
Significant Non-Complier Universe:	No
Unaddressed Significant Non-Complier Universe:	No
Addressed Significant Non-Complier Universe:	No
Significant Non-Complier With a Compliance Schedule Universe:	No
Financial Assurance Required:	Not reported
Handler Date of Last Change:	2002-06-27 03:34:50.0
Recognized Trader-Importer:	No
Recognized Trader-Exporter:	No
Importer of Spent Lead Acid Batteries:	No
Exporter of Spent Lead Acid Batteries:	No
Recycler Activity Without Storage:	Not reported
Manifest Broker:	Not reported
Sub-Part P Indicator:	No

Handler - Owner Operator:

Owner/Operator Indicator:	Owner
Owner/Operator Name:	PAUL BERARDI
Legal Status:	Private
Date Became Current:	Not reported
Date Ended Current:	Not reported
Owner/Operator Address:	NOT REQUIRED
Owner/Operator City,State,Zip:	NOT REQUIRED, ME 99999
Owner/Operator Telephone:	415-555-1212
Owner/Operator Telephone Ext:	Not reported
Owner/Operator Fax:	Not reported

Map ID
Direction
Distance
Elevation

MAP FINDINGS

Site

Database(s)

EDR ID Number
EPA ID Number

FLYER GRAPHICS (Continued)

1000210546

Owner/Operator Email:	Not reported
Owner/Operator Indicator:	Operator
Owner/Operator Name:	NOT REQUIRED
Legal Status:	Private
Date Became Current:	Not reported
Date Ended Current:	Not reported
Owner/Operator Address:	NOT REQUIRED
Owner/Operator City,State,Zip:	NOT REQUIRED, ME 99999
Owner/Operator Telephone:	415-555-1212
Owner/Operator Telephone Ext:	Not reported
Owner/Operator Fax:	Not reported
Owner/Operator Email:	Not reported

Historic Generators:

Receive Date:	1996-09-01 00:00:00.0
Handler Name:	FLYER GRAPHICS
Federal Waste Generator Description:	Small Quantity Generator
State District Owner:	CA
Large Quantity Handler of Universal Waste:	No
Recognized Trader Importer:	No
Recognized Trader Exporter:	No
Spent Lead Acid Battery Importer:	No
Spent Lead Acid Battery Exporter:	No
Current Record:	Yes
Non Storage Recycler Activity:	Not reported
Electronic Manifest Broker:	Not reported

Receive Date:	1989-08-17 00:00:00.0
Handler Name:	FLYER GRAPHICS
Federal Waste Generator Description:	Large Quantity Generator
State District Owner:	CA
Large Quantity Handler of Universal Waste:	No
Recognized Trader Importer:	No
Recognized Trader Exporter:	No
Spent Lead Acid Battery Importer:	No
Spent Lead Acid Battery Exporter:	No
Current Record:	No
Non Storage Recycler Activity:	Not reported
Electronic Manifest Broker:	Not reported

List of NAICS Codes and Descriptions:

NAICS Codes:	No NAICS Codes Found
--------------	----------------------

Facility Has Received Notices of Violations:

Violations:	No Violations Found
-------------	---------------------

Evaluation Action Summary:

Evaluations:	No Evaluations Found
--------------	----------------------

FINDS:

Registry ID:	110002837743
--------------	--------------

Map ID
Direction
Distance
Elevation

MAP FINDINGS

Site

Database(s)

EDR ID Number
EPA ID Number

FLYER GRAPHICS (Continued)

1000210546

Click Here:

Environmental Interest/Information System:

RCRAInfo is a national information system that supports the Resource Conservation and Recovery Act (RCRA) program through the tracking of events and activities related to facilities that generate, transport, and treat, store, or dispose of hazardous waste. RCRAInfo allows RCRA program staff to track the notification, permit, compliance, and corrective action activities required under RCRA.

[Click this hyperlink](#) while viewing on your computer to access additional FINDS: detail in the EDR Site Report.

ECHO:

Envid: 1000210546
Registry ID: 110002837743
DFR URL: <http://echo.epa.gov/detailed-facility-report?fid=110002837743>
Name: FLYER GRAPHICS
Address: 345 PASEO SONRISA
City,State,Zip: WALNUT, CA 91789

F48
WSW
< 1/8
0.102 mi.
539 ft.

PRINTING DYNAMICS INC
325 PASEO SONRISA
WALNUT, CA 91789

RCRA NonGen / NLR 1025866712
CAL000262247

Site 2 of 4 in cluster F

Relative:
Higher

Actual:
532 ft.

RCRA NonGen / NLR:
Date Form Received by Agency: 2002-11-14 00:00:00.0
Handler Name: PRINTING DYNAMICS INC
Handler Address: 325 PASEO SONRISA
Handler City,State,Zip: WALNUT, CA 91789
EPA ID: CAL000262247
Contact Name: GEORGE YU/PRES
Contact Address: 325 PASEO SONRISA
Contact City,State,Zip: WALNUT, CA 91789
Contact Telephone: 909-595-5878
Contact Fax: Not reported
Contact Email: PRINTINGDYNAMICS@GMAIL.COM
Contact Title: Not reported
EPA Region: 09
Land Type: Not reported
Federal Waste Generator Description: Not a generator, verified
Non-Notifier: Not reported
Biennial Report Cycle: Not reported
Accessibility: Not reported
Active Site Indicator: Not reported
State District Owner: Not reported
State District: Not reported
Mailing Address: 325 PASEO SONRISA
Mailing City,State,Zip: WALNUT, CA 91789-1789
Owner Name: PRINTING DYNAMICS INC
Owner Type: Other
Operator Name: GEORGE YU/PRES
Operator Type: Other
Short-Term Generator Activity: No
Importer Activity: No
Mixed Waste Generator: No

Map ID
Direction
Distance
Elevation

MAP FINDINGS

Site

Database(s)

EDR ID Number
EPA ID Number

PRINTING DYNAMICS INC (Continued)

1025866712

Transporter Activity:	No
Transfer Facility Activity:	No
Recycler Activity with Storage:	No
Small Quantity On-Site Burner Exemption:	No
Smelting Melting and Refining Furnace Exemption:	No
Underground Injection Control:	No
Off-Site Waste Receipt:	No
Universal Waste Indicator:	No
Universal Waste Destination Facility:	No
Federal Universal Waste:	No
Active Site Fed-Reg Treatment Storage and Disposal Facility:	Not reported
Active Site Converter Treatment storage and Disposal Facility:	Not reported
Active Site State-Reg Treatment Storage and Disposal Facility:	Not reported
Active Site State-Reg Handler:	---
Federal Facility Indicator:	Not reported
Hazardous Secondary Material Indicator:	N
Sub-Part K Indicator:	Not reported
Commercial TSD Indicator:	No
Treatment Storage and Disposal Type:	Not reported
2018 GPRA Permit Baseline:	Not on the Baseline
2018 GPRA Renewals Baseline:	Not on the Baseline
Permit Renewals Workload Universe:	Not reported
Permit Workload Universe:	Not reported
Permit Progress Universe:	Not reported
Post-Closure Workload Universe:	Not reported
Closure Workload Universe:	Not reported
202 GPRA Corrective Action Baseline:	No
Corrective Action Workload Universe:	No
Subject to Corrective Action Universe:	No
Non-TSDFs Where RCRA CA has Been Imposed Universe:	No
TSDFs Potentially Subject to CA Under 3004 (u)/(v) Universe:	No
TSDFs Only Subject to CA under Discretionary Auth Universe:	No
Corrective Action Priority Ranking:	No NCAPS ranking
Environmental Control Indicator:	No
Institutional Control Indicator:	No
Human Exposure Controls Indicator:	N/A
Groundwater Controls Indicator:	N/A
Operating TSDF Universe:	Not reported
Full Enforcement Universe:	Not reported
Significant Non-Complier Universe:	No
Unaddressed Significant Non-Complier Universe:	No
Addressed Significant Non-Complier Universe:	No
Significant Non-Complier With a Compliance Schedule Universe:	No
Financial Assurance Required:	Not reported
Handler Date of Last Change:	2019-10-21 14:11:47.0
Recognized Trader-Importer:	No
Recognized Trader-Exporter:	No
Importer of Spent Lead Acid Batteries:	No
Exporter of Spent Lead Acid Batteries:	No
Recycler Activity Without Storage:	No
Manifest Broker:	No
Sub-Part P Indicator:	No

Handler - Owner Operator:

Owner/Operator Indicator:

Owner/Operator Name:

Owner

PRINTING DYNAMICS INC

Map ID
Direction
Distance
Elevation

MAP FINDINGS

Site

Database(s)

EDR ID Number
EPA ID Number

PRINTING DYNAMICS INC (Continued)

1025866712

Legal Status:	Other
Date Became Current:	Not reported
Date Ended Current:	Not reported
Owner/Operator Address:	325 PASEO SONRISA
Owner/Operator City,State,Zip:	WALNUT, CA 91789
Owner/Operator Telephone:	909-595-5878
Owner/Operator Telephone Ext:	Not reported
Owner/Operator Fax:	Not reported
Owner/Operator Email:	Not reported

Owner/Operator Indicator:	Operator
Owner/Operator Name:	GEORGE YU/PRES
Legal Status:	Other
Date Became Current:	Not reported
Date Ended Current:	Not reported
Owner/Operator Address:	325 PASEO SONRISA
Owner/Operator City,State,Zip:	WALNUT, CA 91789
Owner/Operator Telephone:	909-595-5878
Owner/Operator Telephone Ext:	Not reported
Owner/Operator Fax:	Not reported
Owner/Operator Email:	Not reported

Historic Generators:

Receive Date:	2002-11-14 00:00:00.0
Handler Name:	PRINTING DYNAMICS INC
Federal Waste Generator Description:	Not a generator, verified
State District Owner:	Not reported
Large Quantity Handler of Universal Waste:	No
Recognized Trader Importer:	Not reported
Recognized Trader Exporter:	Not reported
Spent Lead Acid Battery Importer:	Not reported
Spent Lead Acid Battery Exporter:	Not reported
Current Record:	Yes
Non Storage Recycler Activity:	Not reported
Electronic Manifest Broker:	Not reported

List of NAICS Codes and Descriptions:

NAICS Code:	51223
NAICS Description:	MUSIC PUBLISHERS

Facility Has Received Notices of Violations:

Violations:	No Violations Found
-------------	---------------------

Evaluation Action Summary:

Evaluations:	No Evaluations Found
--------------	----------------------

Map ID
Direction
Distance
Elevation

MAP FINDINGS

EDR ID Number
EPA ID Number

F49
WSW
< 1/8
0.102 mi.
539 ft.
Site 3 of 4 in cluster F

CERS HAZ WASTE **S123537005**
N/A

Relative:
Higher
Actual:
532 ft.

CERS HAZ WASTE:

Name: PRINTING DYNAMICS
Address: 325 S PASEO SONRISA
City,State,Zip: WALNUT, CA 91789
Site ID: 144979
CERS ID: 10310245
CERS Description: Hazardous Waste Generator

Violations:

Site ID: 144979
Site Name: PRINTING DYNAMICS
Violation Date: 04-15-2016
Citation: 22 CCR 12 66262.12 - California Code of Regulations, Title 22, Chapter 12, Section(s) 66262.12

Violation Description: Failure to obtain and/or maintain an Active EPA ID.
Violation Notes: Returned to compliance on 05/11/2016. Complete and fax/email EPA ID application to the Dept. Of Toxic Substances Control (DTSC) to reactivate the EPA ID number. This facility's EPA ID number is G inactiveG .

Violation Division: Los Angeles County Fire Department
Violation Program: HW
Violation Source: CERS

Site ID: 144979
Site Name: PRINTING DYNAMICS
Violation Date: 09-23-2019
Citation: HSC 6.5 25123.3(h)(1) - California Health and Safety Code, Chapter 6.5, Section(s) 25123.3(h)(1)
Violation Description: Failure to send hazardous waste offsite for treatment, storage, or disposal within 180 days (or 270 days if waste is transported over 200 miles) for a generator who generates less than 1000 kilogram per month if all of the following conditions are met: (1) The quantity of hazardous waste accumulated onsite never exceeds 6,000 kilograms. (2) The generator complies with the requirements of 40 Code of Federal Regulations section 262.34(d), (e) and (f). (3) The generator does not hold acutely hazardous waste or extremely hazardous waste in an amount greater than one kilogram for more than 90 days.
Violation Notes: Returned to compliance on 02/12/2020. OBSERVATION: Owner/Operator is a small quantity generator and failed to send hazardous waste offsite for treatment, storage, or disposal within 180 days (or 270 days if waste is transported over 200 miles), or has failed to comply with the conditions of CCR 66262.34(d) and has stored hazardous waste over 90 days. CORRECTIVE ACTION: Dispose of hazardous wastes (waste fixer, waste developer, waste ink, waste oil, waste circulation water, waste plate cleaning solution, ink-contaminated rags) that have been stored over the applicable time limit and provide documentation that the violation has been corrected.
Violation Division: Los Angeles County Fire Department
Violation Program: HW
Violation Source: CERS

Site ID: 144979
Site Name: PRINTING DYNAMICS
Violation Date: 09-23-2019

Map ID
Direction
Distance
Elevation

MAP FINDINGS

Site

Database(s)

EDR ID Number
EPA ID Number

PRINTING DYNAMICS (Continued)

S123537005

Citation: 22 CCR 12 66262.34(f) - California Code of Regulations, Title 22, Chapter 12, Section(s) 66262.34(f)

Violation Description: Failure to properly label hazardous waste accumulation containers and portable tanks with the following requirements: "Hazardous Waste", name and address of the generator, physical and chemical characteristics of the Hazardous Waste, and starting accumulation date.

Violation Notes: Returned to compliance on 09/23/2019. OBSERVATION: Five-gal containers of waste fixer, waste developer, waste ink, waste oil, waste circulation water, waste plate cleaning solution, and ink-contaminated rags in the production area were observed without a hazardous waste label. CORRECTIVE ACTION: Submit a photo to the CUPA demonstrating that the containers listed above have been properly labeled.

Violation Division: Los Angeles County Fire Department
Violation Program: HW
Violation Source: CERS

Site ID: 144979
Site Name: PRINTING DYNAMICS
Violation Date: 04-15-2016
Citation: HSC 6.5 Multiple - California Health and Safety Code, Chapter 6.5, Section(s) Multiple

Violation Description: Haz Waste Generator Program - Administration/Documentation - General

Violation Notes: Returned to compliance on 05/11/2016. A. Log onto the California Environmental Reporting System (CERS) to correct the deficiencies in the submittals. Observed the following corrections required; 1. On the section for BUSINESS ACTIVITIES, specify this facility does not "CONSOLIDATE HAZARDOUS WASTE GENERATED AT A REMOTE SITE", 2. On the section of BUSINESS OWNER IDENTIFICATION, update the emergency contacts to show the business owner's contact information. B. Provide the receipts for the last 3 years for the disposal of the waste photo chemicals and service receipts for the shop rags. As observed lacking.

Violation Division: Los Angeles County Fire Department
Violation Program: HW
Violation Source: CERS

Evaluation:

Eval General Type: Compliance Evaluation Inspection
Eval Date: 04-15-2016
Violations Found: Yes
Eval Type: Routine done by local agency
Eval Notes: George Yu
Eval Division: Los Angeles County Fire Department
Eval Program: HW
Eval Source: CERS

Eval General Type: Other/Unknown
Eval Date: 05-11-2016
Violations Found: No
Eval Type: Other, not routine, done by local agency
Eval Notes: Not reported
Eval Division: Los Angeles County Fire Department
Eval Program: HW
Eval Source: CERS

Eval General Type: Compliance Evaluation Inspection
Eval Date: 09-23-2019

Map ID
Direction
Distance
Elevation

MAP FINDINGS

Site

Database(s)

EDR ID Number
EPA ID Number

PRINTING DYNAMICS (Continued)

S123537005

Violations Found: Yes
Eval Type: Routine done by local agency
Eval Notes: George Yu, President
Eval Division: Los Angeles County Fire Department
Eval Program: HW
Eval Source: CERS

Affiliation:

Affiliation Type Desc: CUPA District
Entity Name: Los Angeles County Fire
Entity Title: Not reported
Affiliation Address: 5825 Rickenbacker Road
Affiliation City: Commerce
Affiliation State: CA
Affiliation Country: Not reported
Affiliation Zip: 90040-3027
Affiliation Phone: (323) 890-4000

Affiliation Type Desc: Environmental Contact
Entity Name: Vogel Properties
Entity Title: Not reported
Affiliation Address: 300 Paseo Tesoro
Affiliation City: Walnut
Affiliation State: CA
Affiliation Country: Not reported
Affiliation Zip: 91789
Affiliation Phone: Not reported

Affiliation Type Desc: Operator
Entity Name: George Yu
Entity Title: Not reported
Affiliation Address: Not reported
Affiliation City: Not reported
Affiliation State: Not reported
Affiliation Country: Not reported
Affiliation Zip: Not reported
Affiliation Phone: (909) 595-5878

Affiliation Type Desc: Identification Signer
Entity Name: George yu
Entity Title: owner
Affiliation Address: Not reported
Affiliation City: Not reported
Affiliation State: Not reported
Affiliation Country: Not reported
Affiliation Zip: Not reported
Affiliation Phone: Not reported

Affiliation Type Desc: Legal Owner
Entity Name: George Yu
Entity Title: Not reported
Affiliation Address: 325 PASEO SONRISA
Affiliation City: WALNUT
Affiliation State: CA
Affiliation Country: United States
Affiliation Zip: 91789
Affiliation Phone: (909) 595-5878

Map ID
Direction
Distance
Elevation

MAP FINDINGS

Site

Database(s)

EDR ID Number
EPA ID Number

PRINTING DYNAMICS (Continued)

S123537005

Affiliation Type Desc:	Property Owner
Entity Name:	George yu
Entity Title:	Not reported
Affiliation Address:	325 Paseo Sonrisa
Affiliation City:	Walnut
Affiliation State:	CA
Affiliation Country:	United States
Affiliation Zip:	91789
Affiliation Phone:	(909) 595-5878
Affiliation Type Desc:	Facility Mailing Address
Entity Name:	Mailing Address
Entity Title:	Not reported
Affiliation Address:	325 S PASEO SONRISA
Affiliation City:	WALNUT
Affiliation State:	CA
Affiliation Country:	Not reported
Affiliation Zip:	91789
Affiliation Phone:	Not reported
Affiliation Type Desc:	Document Preparer
Entity Name:	George yu
Entity Title:	Not reported
Affiliation Address:	Not reported
Affiliation City:	Not reported
Affiliation State:	Not reported
Affiliation Country:	Not reported
Affiliation Zip:	Not reported
Affiliation Phone:	Not reported
Affiliation Type Desc:	Parent Corporation
Entity Name:	PRINTING DYNAMICS
Entity Title:	Not reported
Affiliation Address:	Not reported
Affiliation City:	Not reported
Affiliation State:	Not reported
Affiliation Country:	Not reported
Affiliation Zip:	Not reported
Affiliation Phone:	Not reported

F50
West
< 1/8
0.109 mi.
578 ft.

HUNSAKER MANAGEMENT INC
20295 PASEO DEL PRADO
WALNUT, CA 91789

RCRA NonGen / NLR

1026475095
CAC003080830

Site 4 of 4 in cluster F

Relative:
Higher
Actual:
532 ft.

RCRA NonGen / NLR:	
Date Form Received by Agency:	2020-08-25 00:00:00.0
Handler Name:	HUNSAKER MANAGEMENT INC
Handler Address:	20295 PASEO DEL PRADO
Handler City,State,Zip:	WALNUT, CA 91789
EPA ID:	CAC003080830
Contact Name:	CLARINDA OLSEN
Contact Address:	11772 MITCHELL
Contact City,State,Zip:	IRVINE, CA 92614
Contact Telephone:	714-603-1496
Contact Fax:	Not reported

Map ID
Direction
Distance
Elevation

MAP FINDINGS

Site

Database(s)

EDR ID Number
EPA ID Number

HUNSAKER MANAGEMENT INC (Continued)

1026475095

Contact Email:	KCHRISTOPHERSON@HAZAWAYTODAY.COM
Contact Title:	Not reported
EPA Region:	09
Land Type:	Not reported
Federal Waste Generator Description:	Not a generator, verified
Non-Notifier:	Not reported
Biennial Report Cycle:	Not reported
Accessibility:	Not reported
Active Site Indicator:	Not reported
State District Owner:	Not reported
State District:	Not reported
Mailing Address:	11772 MITCHELL
Mailing City,State,Zip:	IRVINE, CA 92614
Owner Name:	BRIAN HUNSAKER
Owner Type:	Other
Operator Name:	CLARINDA OLSEN
Operator Type:	Other
Short-Term Generator Activity:	No
Importer Activity:	No
Mixed Waste Generator:	No
Transporter Activity:	No
Transfer Facility Activity:	No
Recycler Activity with Storage:	No
Small Quantity On-Site Burner Exemption:	No
Smelting Melting and Refining Furnace Exemption:	No
Underground Injection Control:	No
Off-Site Waste Receipt:	No
Universal Waste Indicator:	No
Universal Waste Destination Facility:	No
Federal Universal Waste:	No
Active Site Fed-Reg Treatment Storage and Disposal Facility:	Not reported
Active Site Converter Treatment storage and Disposal Facility:	Not reported
Active Site State-Reg Treatment Storage and Disposal Facility:	Not reported
Active Site State-Reg Handler:	---
Federal Facility Indicator:	Not reported
Hazardous Secondary Material Indicator:	N
Sub-Part K Indicator:	Not reported
Commercial TSD Indicator:	No
Treatment Storage and Disposal Type:	Not reported
2018 GPRA Permit Baseline:	Not on the Baseline
2018 GPRA Renewals Baseline:	Not on the Baseline
Permit Renewals Workload Universe:	Not reported
Permit Workload Universe:	Not reported
Permit Progress Universe:	Not reported
Post-Closure Workload Universe:	Not reported
Closure Workload Universe:	Not reported
202 GPRA Corrective Action Baseline:	No
Corrective Action Workload Universe:	No
Subject to Corrective Action Universe:	No
Non-TSDFs Where RCRA CA has Been Imposed Universe:	No
TSDFs Potentially Subject to CA Under 3004 (u)/(v) Universe:	No
TSDFs Only Subject to CA under Discretionary Auth Universe:	No
Corrective Action Priority Ranking:	No NCAPS ranking
Environmental Control Indicator:	No
Institutional Control Indicator:	No
Human Exposure Controls Indicator:	N/A
Groundwater Controls Indicator:	N/A

Map ID
Direction
Distance
Elevation

MAP FINDINGS

Site

Database(s)

EDR ID Number
EPA ID Number

HUNSAKER MANAGEMENT INC (Continued)

1026475095

Operating TSDF Universe:	Not reported
Full Enforcement Universe:	Not reported
Significant Non-Complier Universe:	No
Unaddressed Significant Non-Complier Universe:	No
Addressed Significant Non-Complier Universe:	No
Significant Non-Complier With a Compliance Schedule Universe:	No
Financial Assurance Required:	Not reported
Handler Date of Last Change:	2020-09-04 15:31:11.0
Recognized Trader-Importer:	No
Recognized Trader-Exporter:	No
Importer of Spent Lead Acid Batteries:	No
Exporter of Spent Lead Acid Batteries:	No
Recycler Activity Without Storage:	No
Manifest Broker:	No
Sub-Part P Indicator:	No

Handler - Owner Operator:

Owner/Operator Indicator:	Owner
Owner/Operator Name:	BRIAN HUNSAKER
Legal Status:	Other
Date Became Current:	Not reported
Date Ended Current:	Not reported
Owner/Operator Address:	20295 PASEO DEL PRADO
Owner/Operator City,State,Zip:	WALNUT, CA 91789
Owner/Operator Telephone:	714-603-1496
Owner/Operator Telephone Ext:	Not reported
Owner/Operator Fax:	Not reported
Owner/Operator Email:	Not reported

Owner/Operator Indicator:	Operator
Owner/Operator Name:	CLARINDA OLSEN
Legal Status:	Other
Date Became Current:	Not reported
Date Ended Current:	Not reported
Owner/Operator Address:	11772 MITCHELL
Owner/Operator City,State,Zip:	IRVINE, CA 92614
Owner/Operator Telephone:	714-603-1496
Owner/Operator Telephone Ext:	Not reported
Owner/Operator Fax:	Not reported
Owner/Operator Email:	Not reported

Historic Generators:

Receive Date:	2020-08-25 00:00:00.0
Handler Name:	HUNSAKER MANAGEMENT INC
Federal Waste Generator Description:	Not a generator, verified
State District Owner:	Not reported
Large Quantity Handler of Universal Waste:	No
Recognized Trader Importer:	No
Recognized Trader Exporter:	No
Spent Lead Acid Battery Importer:	No
Spent Lead Acid Battery Exporter:	No
Current Record:	Yes
Non Storage Recycler Activity:	Not reported
Electronic Manifest Broker:	Not reported

Map ID
Direction
Distance
Elevation

MAP FINDINGS

Site

Database(s)

EDR ID Number
EPA ID Number

HUNSAKER MANAGEMENT INC (Continued)

1026475095

List of NAICS Codes and Descriptions:

NAICS Code: 56299
NAICS Description: ALL OTHER WASTE MANAGEMENT SERVICES

Facility Has Received Notices of Violations:

Violations: No Violations Found

Evaluation Action Summary:

Evaluations: No Evaluations Found

G51
WNW
< 1/8
0.115 mi.
607 ft.

HOFFMAN SOUTHWEST CORP DBA PRO PIPE
249 PASEO TESORO
WALNUT, CA 91789

RCRA NonGen / NLR

1024820718
CAL000334642

Site 1 of 3 in cluster G

Relative:
Higher

Actual:
535 ft.

RCRA NonGen / NLR:
Date Form Received by Agency: 2008-07-18 00:00:00.0
Handler Name: HOFFMAN SOUTHWEST CORP DBA PRO PIPE
Handler Address: 249 PASEO TESORO
Handler City,State,Zip: WALNUT, CA 91789-2724
EPA ID: CAL000334642
Contact Name: CURTIS HANKINS
Contact Address: 249 PASEO TESORO
Contact City,State,Zip: WALNUT, CA 91789
Contact Telephone: 626-361-3294
Contact Fax: 909-598-9756
Contact Email: JESSICA.MASSETT@PRO-PIPE.COM
Contact Title: Not reported
EPA Region: 09
Land Type: Not reported
Federal Waste Generator Description: Not a generator, verified
Non-Notifier: Not reported
Biennial Report Cycle: Not reported
Accessibility: Not reported
Active Site Indicator: Handler Activities
State District Owner: Not reported
State District: Not reported
Mailing Address: 249 PASEO TESORO
Mailing City,State,Zip: WALNUT, CA 91789-2724
Owner Name: HOFFMAN SOUTHWEST CORP
Owner Type: Other
Operator Name: CURTIS HANKINS
Operator Type: Other
Short-Term Generator Activity: No
Importer Activity: No
Mixed Waste Generator: No
Transporter Activity: No
Transfer Facility Activity: No
Recycler Activity with Storage: No
Small Quantity On-Site Burner Exemption: No
Smelting Melting and Refining Furnace Exemption: No
Underground Injection Control: No
Off-Site Waste Receipt: No
Universal Waste Indicator: Yes

Map ID
Direction
Distance
Elevation

MAP FINDINGS

Site

Database(s)

EDR ID Number
EPA ID Number

HOFFMAN SOUTHWEST CORP DBA PRO PIPE (Continued)

1024820718

Universal Waste Destination Facility:	Yes
Federal Universal Waste:	No
Active Site Fed-Reg Treatment Storage and Disposal Facility:	Not reported
Active Site Converter Treatment storage and Disposal Facility:	Not reported
Active Site State-Reg Treatment Storage and Disposal Facility:	Not reported
Active Site State-Reg Handler:	---
Federal Facility Indicator:	Not reported
Hazardous Secondary Material Indicator:	N
Sub-Part K Indicator:	Not reported
Commercial TSD Indicator:	No
Treatment Storage and Disposal Type:	Not reported
2018 GPRA Permit Baseline:	Not on the Baseline
2018 GPRA Renewals Baseline:	Not on the Baseline
Permit Renewals Workload Universe:	Not reported
Permit Workload Universe:	Not reported
Permit Progress Universe:	Not reported
Post-Closure Workload Universe:	Not reported
Closure Workload Universe:	Not reported
202 GPRA Corrective Action Baseline:	No
Corrective Action Workload Universe:	No
Subject to Corrective Action Universe:	No
Non-TSDFs Where RCRA CA has Been Imposed Universe:	No
TSDFs Potentially Subject to CA Under 3004 (u)/(v) Universe:	No
TSDFs Only Subject to CA under Discretionary Auth Universe:	No
Corrective Action Priority Ranking:	No NCAPS ranking
Environmental Control Indicator:	No
Institutional Control Indicator:	No
Human Exposure Controls Indicator:	N/A
Groundwater Controls Indicator:	N/A
Operating TSDF Universe:	Not reported
Full Enforcement Universe:	Not reported
Significant Non-Complier Universe:	No
Unaddressed Significant Non-Complier Universe:	No
Addressed Significant Non-Complier Universe:	No
Significant Non-Complier With a Compliance Schedule Universe:	No
Financial Assurance Required:	Not reported
Handler Date of Last Change:	2018-09-05 20:30:30.0
Recognized Trader-Importer:	No
Recognized Trader-Exporter:	No
Importer of Spent Lead Acid Batteries:	No
Exporter of Spent Lead Acid Batteries:	No
Recycler Activity Without Storage:	No
Manifest Broker:	No
Sub-Part P Indicator:	No

Handler - Owner Operator:

Owner/Operator Indicator:	Operator
Owner/Operator Name:	CURTIS HANKINS
Legal Status:	Other
Date Became Current:	Not reported
Date Ended Current:	Not reported
Owner/Operator Address:	249 PASEO TESORO
Owner/Operator City,State,Zip:	WALNUT, CA 91789
Owner/Operator Telephone:	626-361-3294
Owner/Operator Telephone Ext:	Not reported
Owner/Operator Fax:	Not reported

Map ID
Direction
Distance
Elevation

MAP FINDINGS

Site

Database(s)

EDR ID Number
EPA ID Number

HOFFMAN SOUTHWEST CORP DBA PRO PIPE (Continued)

1024820718

Owner/Operator Email: Not reported

Owner/Operator Indicator: Owner
Owner/Operator Name: HOFFMAN SOUTHWEST CORP
Legal Status: Other
Date Became Current: Not reported
Date Ended Current: Not reported
Owner/Operator Address: 23311 MADERO
Owner/Operator City,State,Zip: MISSION VIEJO, CA 92691-2730
Owner/Operator Telephone: 949-380-4161
Owner/Operator Telephone Ext: Not reported
Owner/Operator Fax: Not reported
Owner/Operator Email: Not reported

Historic Generators:

Receive Date: 2008-07-18 00:00:00.0
Handler Name: HOFFMAN SOUTHWEST CORP DBA PRO PIPE
Federal Waste Generator Description: Not a generator, verified
State District Owner: Not reported
Large Quantity Handler of Universal Waste: No
Recognized Trader Importer: No
Recognized Trader Exporter: No
Spent Lead Acid Battery Importer: No
Spent Lead Acid Battery Exporter: No
Current Record: Yes
Non Storage Recycler Activity: Not reported
Electronic Manifest Broker: Not reported

List of NAICS Codes and Descriptions:

NAICS Code: 81299
NAICS Description: ALL OTHER PERSONAL SERVICES

Facility Has Received Notices of Violations:

Violations: No Violations Found

Evaluation Action Summary:

Evaluations: No Evaluations Found

**G52
WNW
< 1/8
0.115 mi.
607 ft.**

**T & C OF CALIFORNIA
249 S PASEO TESORO
WALNUT, CA 91789**

Site 2 of 3 in cluster G

**RCRA-SQG
FINDS
ECHO**

**1000105940
CAT080014285**

**Relative:
Higher
Actual:
535 ft.**

RCRA-SQG:

Date Form Received by Agency: 1996-09-01 00:00:00.0
Handler Name: T & C OF CALIFORNIA
Handler Address: 249 S PASEO TESORO
Handler City,State,Zip: WALNUT, CA 91789
EPA ID: CAT080014285
Contact Name: ENVIRONMENTAL MANAGER
Contact Address: PO BOX 412
Contact City,State,Zip: WALNUT, CA 91789
Contact Telephone: Not reported
Contact Fax: Not reported

Map ID
Direction
Distance
Elevation

MAP FINDINGS

Site

Database(s)

EDR ID Number
EPA ID Number

T & C OF CALIFORNIA (Continued)

1000105940

Contact Email:	Not reported
Contact Title:	Not reported
EPA Region:	09
Land Type:	Not reported
Federal Waste Generator Description:	Small Quantity Generator
Non-Notifier:	Not reported
Biennial Report Cycle:	Not reported
Accessibility:	Not reported
Active Site Indicator:	Handler Activities
State District Owner:	CA
State District:	3
Mailing Address:	PO BOX 412
Mailing City, State, Zip:	WALNUT, CA 91789
Owner Name:	Not reported
Owner Type:	Not reported
Operator Name:	NOT REQUIRED
Operator Type:	Private
Short-Term Generator Activity:	No
Importer Activity:	No
Mixed Waste Generator:	No
Transporter Activity:	No
Transfer Facility Activity:	No
Recycler Activity with Storage:	No
Small Quantity On-Site Burner Exemption:	No
Smelting Melting and Refining Furnace Exemption:	No
Underground Injection Control:	No
Off-Site Waste Receipt:	No
Universal Waste Indicator:	No
Universal Waste Destination Facility:	No
Federal Universal Waste:	No
Active Site Fed-Reg Treatment Storage and Disposal Facility:	Not reported
Active Site Converter Treatment storage and Disposal Facility:	Not reported
Active Site State-Reg Treatment Storage and Disposal Facility:	Not reported
Active Site State-Reg Handler:	---
Federal Facility Indicator:	Not reported
Hazardous Secondary Material Indicator:	NN
Sub-Part K Indicator:	Not reported
Commercial TSD Indicator:	No
Treatment Storage and Disposal Type:	Not reported
2018 GPRA Permit Baseline:	Not on the Baseline
2018 GPRA Renewals Baseline:	Not on the Baseline
Permit Renewals Workload Universe:	Not reported
Permit Workload Universe:	Not reported
Permit Progress Universe:	Not reported
Post-Closure Workload Universe:	Not reported
Closure Workload Universe:	Not reported
202 GPRA Corrective Action Baseline:	No
Corrective Action Workload Universe:	No
Subject to Corrective Action Universe:	No
Non-TSDFs Where RCRA CA has Been Imposed Universe:	No
TSDFs Potentially Subject to CA Under 3004 (u)/(v) Universe:	No
TSDFs Only Subject to CA under Discretionary Auth Universe:	No
Corrective Action Priority Ranking:	No NCAPS ranking
Environmental Control Indicator:	No
Institutional Control Indicator:	No
Human Exposure Controls Indicator:	N/A
Groundwater Controls Indicator:	N/A

Map ID
Direction
Distance
Elevation

MAP FINDINGS

Site

Database(s)

EDR ID Number
EPA ID Number

T & C OF CALIFORNIA (Continued)

1000105940

Operating TSDF Universe:	Not reported
Full Enforcement Universe:	Not reported
Significant Non-Complier Universe:	No
Unaddressed Significant Non-Complier Universe:	No
Addressed Significant Non-Complier Universe:	No
Significant Non-Complier With a Compliance Schedule Universe:	No
Financial Assurance Required:	Not reported
Handler Date of Last Change:	2002-06-27 03:54:50.0
Recognized Trader-Importer:	No
Recognized Trader-Exporter:	No
Importer of Spent Lead Acid Batteries:	No
Exporter of Spent Lead Acid Batteries:	No
Recycler Activity Without Storage:	Not reported
Manifest Broker:	Not reported
Sub-Part P Indicator:	No

Handler - Owner Operator:

Owner/Operator Indicator:	Operator
Owner/Operator Name:	NOT REQUIRED
Legal Status:	Private
Date Became Current:	Not reported
Date Ended Current:	Not reported
Owner/Operator Address:	NOT REQUIRED
Owner/Operator City,State,Zip:	NOT REQUIRED, ME 99999
Owner/Operator Telephone:	415-555-1212
Owner/Operator Telephone Ext:	Not reported
Owner/Operator Fax:	Not reported
Owner/Operator Email:	Not reported

Owner/Operator Indicator:	Owner
Owner/Operator Name:	T & C OF CALIFORNIA
Legal Status:	Private
Date Became Current:	Not reported
Date Ended Current:	Not reported
Owner/Operator Address:	NOT REQUIRED
Owner/Operator City,State,Zip:	NOT REQUIRED, ME 99999
Owner/Operator Telephone:	415-555-1212
Owner/Operator Telephone Ext:	Not reported
Owner/Operator Fax:	Not reported
Owner/Operator Email:	Not reported

Historic Generators:

Receive Date:	1996-09-01 00:00:00.0
Handler Name:	T & C OF CALIFORNIA
Federal Waste Generator Description:	Small Quantity Generator
State District Owner:	CA
Large Quantity Handler of Universal Waste:	No
Recognized Trader Importer:	No
Recognized Trader Exporter:	No
Spent Lead Acid Battery Importer:	No
Spent Lead Acid Battery Exporter:	No
Current Record:	Yes
Non Storage Recycler Activity:	Not reported
Electronic Manifest Broker:	Not reported

Map ID
Direction
Distance
Elevation

MAP FINDINGS

Site

Database(s)

EDR ID Number
EPA ID Number

T & C OF CALIFORNIA (Continued)

1000105940

Receive Date: 1981-03-26 00:00:00.0
Handler Name: T & C OF CALIFORNIA
Federal Waste Generator Description: Large Quantity Generator
State District Owner: CA
Large Quantity Handler of Universal Waste: No
Recognized Trader Importer: No
Recognized Trader Exporter: No
Spent Lead Acid Battery Importer: No
Spent Lead Acid Battery Exporter: No
Current Record: No
Non Storage Recycler Activity: Not reported
Electronic Manifest Broker: Not reported

List of NAICS Codes and Descriptions:

NAICS Codes: No NAICS Codes Found

Facility Has Received Notices of Violations:

Violations: No Violations Found

Evaluation Action Summary:

Evaluations: No Evaluations Found

FINDS:

Registry ID: 110002946590

Click Here:

Environmental Interest/Information System:

RCRAInfo is a national information system that supports the Resource Conservation and Recovery Act (RCRA) program through the tracking of events and activities related to facilities that generate, transport, and treat, store, or dispose of hazardous waste. RCRAInfo allows RCRA program staff to track the notification, permit, compliance, and corrective action activities required under RCRA.

[Click this hyperlink](#) while viewing on your computer to access additional FINDS: detail in the EDR Site Report.

ECHO:

Envid: 1000105940
Registry ID: 110002946590
DFR URL: <http://echo.epa.gov/detailed-facility-report?fid=110002946590>
Name: T & C OF CALIFORNIA
Address: 249 S PASEO TESORO
City,State,Zip: WALNUT, CA 91789

Map ID
Direction
Distance
Elevation

MAP FINDINGS

EDR ID Number
EPA ID Number

G53
NW
1/8-1/4
0.134 mi.
707 ft.

CARREYS PROPERTIES
20402 CARREY RD
WALNUT, CA 91789
Site 3 of 3 in cluster G

SWEEPS UST
LOS ANGELES CO. HMS
S102063977
N/A

Relative:
Higher
Actual:
535 ft.

SWEEPS UST:
Name: CARREY'S PROPERTIES
Address: 20402 E CARREY RD
City: WALNUT
Status: Active
Comp Number: 13591
Number: 9
Board Of Equalization: Not reported
Referral Date: 06-30-89
Action Date: Not reported
Created Date: 06-30-89
Owner Tank Id: Not reported
SWRCB Tank Id: Not reported
Tank Status: Not reported
Capacity: Not reported
Active Date: Not reported
Tank Use: Not reported
STG: Not reported
Content: Not reported
Number Of Tanks: Not reported

LOS ANGELES CO. HMS:
Name: CARREYS PROPERTIES
Address: 20402 CARREY RD
City,State,Zip: WALNUT, CA 91789
Region: LA
Permit Category: Not reported
Facility Id: 013269-013591
Facility Type: Not reported
Facility Status: Removed
Area: 6L
Permit Number: Not reported
Permit Status: Not reported

H54
NNW
1/8-1/4
0.135 mi.
713 ft.

ERIC HENN PROPERTY
20522 CARREY RD E
WALNUT, CA 91789
Site 1 of 2 in cluster H

LUST
SWEEPS UST
HIST UST
CA FID UST
Cortese
HIST CORTESE
LOS ANGELES CO. HMS
CERS
S101586085
N/A

Relative:
Higher
Actual:
531 ft.

LUST:
Name: ERIC HENN PROPERTY
Address: 20522 CARREY RD E
City,State,Zip: WALNUT, CA 91789
Lead Agency: LOS ANGELES RWQCB (REGION 4)
Case Type: LUST Cleanup Site
Geo Track: http://geotracker.waterboards.ca.gov/profile_report.asp?global_id=T0603705367
Global Id: T0603705367
Latitude: 34.0159434
Longitude: -117.8570515

Map ID
Direction
Distance
Elevation

MAP FINDINGS

Site

Database(s)

EDR ID Number
EPA ID Number

ERIC HENN PROPERTY (Continued)

S101586085

Status: Completed - Case Closed
Status Date: 08/27/1997
Case Worker: CET
RB Case Number: R-22655
Local Agency: LOS ANGELES COUNTY
File Location: Not reported
Local Case Number: Not reported
Potential Media Affect: Aquifer used for drinking water supply
Potential Contaminants of Concern: Gasoline
Site History: Not reported

LUST:

Global Id: T0603705367
Contact Type: Regional Board Caseworker
Contact Name: CHANDRA TYLER
Organization Name: LOS ANGELES RWQCB (REGION 4)
Address: Not reported
City: R4 UNKNOWN
Email: cetyler@waterboards.ca.gov
Phone Number: Not reported

Global Id: T0603705367
Contact Type: Local Agency Caseworker
Contact Name: JOHN AWUJO
Organization Name: LOS ANGELES COUNTY
Address: 900 S FREMONT AVE
City: ALHAMBRA
Email: jawujo@dpw.lacounty.gov
Phone Number: 6264583507

LUST:

Global Id: T0603705367
Action Type: Other
Date: 09/25/1996
Action: Leak Discovery

Global Id: T0603705367
Action Type: Other
Date: 09/25/1996
Action: Leak Reported

LUST:

Global Id: T0603705367
Status: Open - Case Begin Date
Status Date: 09/25/1996

Global Id: T0603705367
Status: Open - Site Assessment
Status Date: 09/25/1996

Global Id: T0603705367
Status: Open - Site Assessment
Status Date: 05/05/1997

Global Id: T0603705367
Status: Open - Site Assessment
Status Date: 06/09/1997

Map ID
Direction
Distance
Elevation

MAP FINDINGS

Site

Database(s)

EDR ID Number
EPA ID Number

ERIC HENN PROPERTY (Continued)

S101586085

Global Id: T0603705367
Status: Completed - Case Closed
Status Date: 08/27/1997

LUST REG 4:

Region: 4
Regional Board: 04
County: Los Angeles
Facility Id: R-22655
Status: Case Closed
Substance: Gasoline
Substance Quantity: Not reported
Local Case No: Not reported
Case Type: Groundwater
Abatement Method Used at the Site: OT
Global ID: T0603705367
W Global ID: W0603700090
Staff: CEC
Local Agency: 19000
Cross Street: LEMON AVE
Enforcement Type: Not reported
Date Leak Discovered: 9/25/1996
Date Leak First Reported: 9/25/1996
Date Leak Record Entered: 12/3/1996
Date Confirmation Began: 9/25/1996
Date Leak Stopped: Not reported
Date Case Last Changed on Database: 9/19/1997
Date the Case was Closed: 8/27/1997
How Leak Discovered: Tank Closure
How Leak Stopped: Not reported
Cause of Leak: Overfill
Leak Source: Tank
Operator: ERIC HENN
Water System: SKYLINE MUTUAL
Well Name: Not reported
Approx. Dist To Production Well (ft): 14056.294645807789159262877209
Source of Cleanup Funding: Tank
Preliminary Site Assessment Workplan Submitted: Not reported
Preliminary Site Assessment Began: 5/5/1997
Pollution Characterization Began: 6/9/1997
Remediation Plan Submitted: Not reported
Remedial Action Underway: Not reported
Post Remedial Action Monitoring Began: Not reported
Enforcement Action Date: Not reported
Historical Max MTBE Date: 1/1/1965
Hist Max MTBE Conc in Groundwater: 8900
Hist Max MTBE Conc in Soil: Not reported
Significant Interim Remedial Action Taken: Yes
GW Qualifier: Not reported
Soil Qualifier: Not reported
Organization: Not reported
Owner Contact: Not reported
Responsible Party: ERIC HENN PROPERTY
RP Address: 20522 E CARREY RD., WALNUT, CA 91789
Program: LUST
Lat/Long: 34.0159008 / -1

Map ID
Direction
Distance
Elevation

MAP FINDINGS

Site

Database(s)

EDR ID Number
EPA ID Number

ERIC HENN PROPERTY (Continued)

S101586085

Local Agency Staff: Not reported
Beneficial Use: Not reported
Priority: Not reported
Cleanup Fund Id: Not reported
Suspended: Not reported
Assigned Name: 1900090-001GEN
Summary: LTR OUT REQUIRING ADDITIONAL SOIL ASSESSMENT BTEX (GW)
3/5/3/9 PPM, TPH 71&88 PPM, GW @ 12 FT BGS. MTBE TESTED. TWO
TANKS REMOVED. SOIL EXCAVATED & DISPOSED. UPGRADIENT PLUME DEFINED.
DOWNGRADIENT PLUME

SWEEPS UST:

Name: HACIENDA LANDSCAPE INC
Address: 20522 E CARREY RD
City: WALNUT
Status: Active
Comp Number: 13392
Number: 9
Board Of Equalization: 44-010153
Referral Date: 06-30-89
Action Date: Not reported
Created Date: 06-30-89
Owner Tank Id: Not reported
SWRCB Tank Id: 19-000-013392-000001
Tank Status: A
Capacity: Not reported
Active Date: 06-30-89
Tank Use: UNKNOWN
STG: W
Content: Not reported
Number Of Tanks: 2

Name: HACIENDA LANDSCAPE INC
Address: 20522 E CARREY RD
City: WALNUT
Status: Active
Comp Number: 13392
Number: 9
Board Of Equalization: 44-010153
Referral Date: 06-30-89
Action Date: Not reported
Created Date: 06-30-89
Owner Tank Id: Not reported
SWRCB Tank Id: 19-000-013392-000002
Tank Status: A
Capacity: Not reported
Active Date: 06-30-89
Tank Use: UNKNOWN
STG: W
Content: Not reported
Number Of Tanks: Not reported

HIST UST:

Name: PACIFIC FENCE CO
Address: 20522 E CARREY RD
City,State,Zip: WALNUT, CA 91789

Map ID
Direction
Distance
Elevation

MAP FINDINGS

Site

Database(s)

EDR ID Number
EPA ID Number

ERIC HENN PROPERTY (Continued)

S101586085

File Number: 000288AF
URL: <http://geotracker.waterboards.ca.gov/ustpdfs/pdf/000288AF.pdf>
Region: Not reported
Facility ID: Not reported
Facility Type: Not reported
Other Type: Not reported
Contact Name: Not reported
Telephone: Not reported
Owner Name: Not reported
Owner Address: Not reported
Owner City,St,Zip: Not reported
Total Tanks: Not reported

Tank Num: Not reported
Container Num: Not reported
Year Installed: Not reported
Tank Capacity: Not reported
Tank Used for: Not reported
Type of Fuel: Not reported
Container Construction Thickness: Not reported
Leak Detection: Not reported

[Click here for Geo Tracker PDF:](#)

CA FID UST:

Facility ID: 19037961
Regulated By: UTNKA
Regulated ID: 00050456
Cortese Code: Not reported
SIC Code: Not reported
Facility Phone: 8180000000
Mail To: Not reported
Mailing Address: 2005 DESIVE AVE
Mailing Address 2: Not reported
Mailing City,St,Zip: WALNUT
Contact: Not reported
Contact Phone: Not reported
DUNS Number: Not reported
NPDES Number: Not reported
EPA ID: Not reported
Comments: Not reported
Status: Active

CORTESE:

Name: ERIC HENN PROPERTY
Address: 20522 CARREY RD E
City,State,Zip: WALNUT, CA 91789
Region: CORTESE
Envirostor Id: Not reported
Global ID: T0603705367
Site/Facility Type: LUST CLEANUP SITE
Cleanup Status: COMPLETED - CASE CLOSED
Status Date: Not reported
Site Code: Not reported
Latitude: Not reported
Longitude: Not reported

Map ID
Direction
Distance
Elevation

MAP FINDINGS

Site

Database(s)

EDR ID Number
EPA ID Number

ERIC HENN PROPERTY (Continued)

S101586085

Owner: Not reported
Enf Type: Not reported
Swat R: Not reported
Flag: active
Order No: Not reported
Waste Discharge System No: Not reported
Effective Date: Not reported
Region 2: Not reported
WID Id: Not reported
Solid Waste Id No: Not reported
Waste Management Uit Name: Not reported
File Name: Active Open

HIST CORTESE:

edr_fname: ERIC HENN PROPERTY
edr_fadd1: 20522 CARREY
City,State,Zip: WALNUT, CA 91789
Region: CORTESE
Facility County Code: 19
Reg By: LTNKA
Reg Id: R-22655

LOS ANGELES CO. HMS:

Name: HACIENDA LANDSCAPE CO
Address: 20522 CARREY RD
City,State,Zip: WALNUT, CA 917892459
Region: LA
Permit Category: T
Facility Id: 013115-013392
Facility Type: 0
Facility Status: Closed
Area: 6L
Permit Number: 00005615T
Permit Status: Closed

Name: ERIC HENN
Address: 20522 CARREY RD
City,State,Zip: WALNUT, CA 917892459
Region: LA
Permit Category: T
Facility Id: 013115-022655
Facility Type: 0
Facility Status: Removed
Area: 6L
Permit Number: 000146520
Permit Status: Removed

CERS:

Name: ERIC HENN PROPERTY
Address: 20522 CARREY RD E
City,State,Zip: WALNUT, CA 91789
Site ID: 243436
CERS ID: T0603705367
CERS Description: Leaking Underground Storage Tank Cleanup Site

Affiliation:

Map ID
Direction
Distance
Elevation

MAP FINDINGS

Site

Database(s)

EDR ID Number
EPA ID Number

ERIC HENN PROPERTY (Continued)

S101586085

Affiliation Type Desc:	Local Agency Caseworker
Entity Name:	JOHN AWUJO - LOS ANGELES COUNTY
Entity Title:	Not reported
Affiliation Address:	900 S FREMONT AVE
Affiliation City:	ALHAMBRA
Affiliation State:	CA
Affiliation Country:	Not reported
Affiliation Zip:	Not reported
Affiliation Phone:	6264583507
Affiliation Type Desc:	Regional Board Caseworker
Entity Name:	CHANDRA TYLER - LOS ANGELES RWQCB (REGION 4)
Entity Title:	Not reported
Affiliation Address:	Not reported
Affiliation City:	R4 UNKNOWN
Affiliation State:	CA
Affiliation Country:	Not reported
Affiliation Zip:	Not reported
Affiliation Phone:	Not reported

H55
NNW
1/8-1/4
0.135 mi.
713 ft.

PACIFIC FENCE CO.
20522 CARREY RD
WALNUT, CA 91789
Site 2 of 2 in cluster H

HIST UST **U001570747**
N/A

Relative:
Higher

Actual:
531 ft.

HIST UST:	
Name:	PACIFIC FENCE CO.
Address:	20522 CARREY RD
City,State,Zip:	WALNUT, CA 91789
File Number:	Not reported
URL:	Not reported
Region:	STATE
Facility ID:	00000050456
Facility Type:	Other
Other Type:	CONSTRUCTION CO.
Contact Name:	B.W. KUHN, PRESIDENT
Telephone:	8189664551
Owner Name:	STILDEN CO.
Owner Address:	62 W. 16TH ST.
Owner City,St,Zip:	UPLAND, CA 91786
Total Tanks:	0001
Tank Num:	001
Container Num:	1
Year Installed:	Not reported
Tank Capacity:	00010000
Tank Used for:	PRODUCT
Type of Fuel:	UNLEADED
Container Construction Thickness:	Not reported
Leak Detection:	None

Map ID
Direction
Distance
Elevation

MAP FINDINGS

EDR ID Number
EPA ID Number

56
West
1/8-1/4
0.146 mi.
770 ft.

Relative:
Higher

Actual:
536 ft.

SOLDER STATION ONE INC
247 S PASEO SONRISA
WALNUT, CA 91789

RCRA-SQG
FINDS
ECHO
HAZNET
LOS ANGELES CO. HMS
LA Co. Site Mitigation
HWTS

1000187945
CAD981391113

RCRA-SQG:

Date Form Received by Agency:	1996-09-01 00:00:00.0
Handler Name:	SOLDER STATION ONE INC
Handler Address:	247 S PASEO SONRISA
Handler City,State,Zip:	WALNUT, CA 91789
EPA ID:	CAD981391113
Contact Name:	Not reported
Contact Address:	Not reported
Contact City,State,Zip:	Not reported
Contact Telephone:	Not reported
Contact Fax:	Not reported
Contact Email:	Not reported
Contact Title:	Not reported
EPA Region:	09
Land Type:	Not reported
Federal Waste Generator Description:	Small Quantity Generator
Non-Notifier:	Not reported
Biennial Report Cycle:	Not reported
Accessibility:	Not reported
Active Site Indicator:	Handler Activities
State District Owner:	CA
State District:	3
Mailing Address:	247 S PASEO SONRISA
Mailing City,State,Zip:	WALNUT, CA 91789
Owner Name:	Not reported
Owner Type:	Not reported
Operator Name:	NOT REQUIRED
Operator Type:	Private
Short-Term Generator Activity:	No
Importer Activity:	No
Mixed Waste Generator:	No
Transporter Activity:	No
Transfer Facility Activity:	No
Recycler Activity with Storage:	No
Small Quantity On-Site Burner Exemption:	No
Smelting Melting and Refining Furnace Exemption:	No
Underground Injection Control:	No
Off-Site Waste Receipt:	No
Universal Waste Indicator:	No
Universal Waste Destination Facility:	No
Federal Universal Waste:	No
Active Site Fed-Reg Treatment Storage and Disposal Facility:	Not reported
Active Site Converter Treatment storage and Disposal Facility:	Not reported
Active Site State-Reg Treatment Storage and Disposal Facility:	Not reported
Active Site State-Reg Handler:	---
Federal Facility Indicator:	Not reported
Hazardous Secondary Material Indicator:	NN
Sub-Part K Indicator:	Not reported
Commercial TSD Indicator:	No
Treatment Storage and Disposal Type:	Not reported
2018 GPRA Permit Baseline:	Not on the Baseline

Map ID
Direction
Distance
Elevation

MAP FINDINGS

Site

Database(s)

EDR ID Number
EPA ID Number

SOLDER STATION ONE INC (Continued)

1000187945

2018 GPRA Renewals Baseline:	Not on the Baseline
Permit Renewals Workload Universe:	Not reported
Permit Workload Universe:	Not reported
Permit Progress Universe:	Not reported
Post-Closure Workload Universe:	Not reported
Closure Workload Universe:	Not reported
202 GPRA Corrective Action Baseline:	No
Corrective Action Workload Universe:	No
Subject to Corrective Action Universe:	No
Non-TSDFs Where RCRA CA has Been Imposed Universe:	No
TSDFs Potentially Subject to CA Under 3004 (u)/(v) Universe:	No
TSDFs Only Subject to CA under Discretionary Auth Universe:	No
Corrective Action Priority Ranking:	No NCAPS ranking
Environmental Control Indicator:	No
Institutional Control Indicator:	No
Human Exposure Controls Indicator:	N/A
Groundwater Controls Indicator:	N/A
Operating TSDF Universe:	Not reported
Full Enforcement Universe:	Not reported
Significant Non-Complier Universe:	No
Unaddressed Significant Non-Complier Universe:	No
Addressed Significant Non-Complier Universe:	No
Significant Non-Complier With a Compliance Schedule Universe:	No
Financial Assurance Required:	Not reported
Handler Date of Last Change:	2002-06-27 03:24:34.0
Recognized Trader-Importer:	No
Recognized Trader-Exporter:	No
Importer of Spent Lead Acid Batteries:	No
Exporter of Spent Lead Acid Batteries:	No
Recycler Activity Without Storage:	Not reported
Manifest Broker:	Not reported
Sub-Part P Indicator:	No

Handler - Owner Operator:

Owner/Operator Indicator:	Operator
Owner/Operator Name:	NOT REQUIRED
Legal Status:	Private
Date Became Current:	Not reported
Date Ended Current:	Not reported
Owner/Operator Address:	NOT REQUIRED
Owner/Operator City,State,Zip:	NOT REQUIRED, ME 99999
Owner/Operator Telephone:	415-555-1212
Owner/Operator Telephone Ext:	Not reported
Owner/Operator Fax:	Not reported
Owner/Operator Email:	Not reported

Owner/Operator Indicator:	Owner
Owner/Operator Name:	ODILON CARDENAS
Legal Status:	Private
Date Became Current:	Not reported
Date Ended Current:	Not reported
Owner/Operator Address:	NOT REQUIRED
Owner/Operator City,State,Zip:	NOT REQUIRED, ME 99999
Owner/Operator Telephone:	415-555-1212
Owner/Operator Telephone Ext:	Not reported
Owner/Operator Fax:	Not reported

Map ID
Direction
Distance
Elevation

MAP FINDINGS

Site

Database(s)

EDR ID Number
EPA ID Number

SOLDER STATION ONE INC (Continued)

1000187945

Owner/Operator Email: Not reported

Historic Generators:

Receive Date: 1996-09-01 00:00:00.0
Handler Name: SOLDER STATION ONE INC
Federal Waste Generator Description: Small Quantity Generator
State District Owner: CA
Large Quantity Handler of Universal Waste: No
Recognized Trader Importer: No
Recognized Trader Exporter: No
Spent Lead Acid Battery Importer: No
Spent Lead Acid Battery Exporter: No
Current Record: Yes
Non Storage Recycler Activity: Not reported
Electronic Manifest Broker: Not reported

Receive Date: 1986-02-21 00:00:00.0
Handler Name: SOLDER STATION ONE INC
Federal Waste Generator Description: Large Quantity Generator
State District Owner: CA
Large Quantity Handler of Universal Waste: No
Recognized Trader Importer: No
Recognized Trader Exporter: No
Spent Lead Acid Battery Importer: No
Spent Lead Acid Battery Exporter: No
Current Record: No
Non Storage Recycler Activity: Not reported
Electronic Manifest Broker: Not reported

List of NAICS Codes and Descriptions:

NAICS Code: 33991
NAICS Description: JEWELRY AND SILVERWARE MANUFACTURING

Facility Has Received Notices of Violations:

Violations: No Violations Found

Evaluation Action Summary:

Evaluations: No Evaluations Found

FINDS:

Registry ID: 110002691524

Click Here:

Environmental Interest/Information System:

US National Pollutant Discharge Elimination System (NPDES) module of the Compliance Information System (ICIS) tracks surface water permits issued under the Clean Water Act. Under NPDES, all facilities that discharge pollutants from any point source into waters of the United States are required to obtain a permit. The permit will likely contain limits on what can be discharged, impose monitoring and reporting requirements, and include other provisions to ensure that the discharge does not adversely affect water quality. RCRAInfo is a national information system that supports the Resource

Map ID
Direction
Distance
Elevation

MAP FINDINGS

Site

Database(s)

EDR ID Number
EPA ID Number

SOLDER STATION ONE INC (Continued)

1000187945

Conservation and Recovery Act (RCRA) program through the tracking of events and activities related to facilities that generate, transport, and treat, store, or dispose of hazardous waste. RCRAInfo allows RCRA program staff to track the notification, permit, compliance, and corrective action activities required under RCRA.

[Click this hyperlink](#) while viewing on your computer to access additional FINDS: detail in the EDR Site Report.

ECHO:

Envid: 1000187945
Registry ID: 110002691524
DFR URL: <http://echo.epa.gov/detailed-facility-report?fid=110002691524>
Name: SOLDER STATION ONE, INC
Address: 247 S PASEO SONRISA
City,State,Zip: WALNUT, CA 91789

HAZNET:

Name: SOLDER STATION ONE INC
Address: 247 S PASEO SONRISA
Address 2: Not reported
City,State,Zip: WALNUT, CA 917890000
Contact: PAUL TORRES
Telephone: 7145581019
Mailing Name: Not reported
Mailing Address: 2231 W CAPE COD WAY

Year: 1998
Gepaid: CAD981391113
TSD EPA ID: CAT080013352
CA Waste Code: 343 - Unspecified organic liquid mixture
Disposal Method: R01 - Recycler
Tons: 2.72

Year: 1998
Gepaid: CAD981391113
TSD EPA ID: CAD008364432
CA Waste Code: 181 - Other inorganic solid waste
Disposal Method: D81 - Disposal, Land Application
Tons: 1.65

Year: 1998
Gepaid: CAD981391113
TSD EPA ID: CAD097030993
CA Waste Code: 181 - Other inorganic solid waste
Disposal Method: D99 - Disposal, Other
Tons: 3

Year: 1997
Gepaid: CAD981391113
TSD EPA ID: CAD008364432
CA Waste Code: 181 - Other inorganic solid waste
Disposal Method: D80 - Disposal, Land Fill
Tons: 2.25

Year: 1996
Gepaid: CAD981391113

Map ID
Direction
Distance
Elevation

MAP FINDINGS

Site

Database(s)

EDR ID Number
EPA ID Number

SOLDER STATION ONE INC (Continued)

1000187945

TSD EPA ID: NVT330010000
CA Waste Code: 181 - Other inorganic solid waste
Disposal Method: -
Tons: 2.7

Year: 1996
Gepaid: CAD981391113
TSD EPA ID: CAD008364432
CA Waste Code: 181 - Other inorganic solid waste
Disposal Method: D80 - Disposal, Land Fill
Tons: 1.5

Year: 1995
Gepaid: CAD981391113
TSD EPA ID: NVT330010000
CA Waste Code: 181 - Other inorganic solid waste
Disposal Method: -
Tons: 5.4

Year: 1994
Gepaid: CAD981391113
TSD EPA ID: NVT330010000
CA Waste Code: 181 - Other inorganic solid waste
Disposal Method: -
Tons: 3.45

Year: 1993
Gepaid: CAD981391113
TSD EPA ID: CAT080013352
CA Waste Code: 222 - Oil/water separation sludge
Disposal Method: R01 - Recycler
Tons: 6.255

Year: 1993
Gepaid: CAD981391113
TSD EPA ID: NVT330010000
CA Waste Code: 181 - Other inorganic solid waste
Disposal Method: -
Tons: 5.2

[Click this hyperlink](#) while viewing on your computer to access
9 additional CA HAZNET: record(s) in the EDR Site Report.

Additional Info:

Year: 1993
Gen EPA ID: CAD981391113

Shipment Date: 19930816
Creation Date: 9/12/1995 0:00:00
Receipt Date: 19930824
Manifest ID: 92755795
Trans EPA ID: CAD980585293
Trans Name: Not reported
Trans 2 EPA ID: Not reported
Trans 2 Name: Not reported
TSDF EPA ID: NVT330010000

Map ID
Direction
Distance
Elevation

MAP FINDINGS

Site

Database(s)

EDR ID Number
EPA ID Number

SOLDER STATION ONE INC (Continued)

1000187945

Trans Name: Not reported
TSDF Alt EPA ID: Not reported
TSDF Alt Name: Not reported
Waste Code Description: 181 - Other inorganic solid waste Organics
RCRA Code: Not reported
Meth Code: - Not reported
Quantity Tons: 2.4
Waste Quantity: 4800
Quantity Unit: P
Additional Code 1: Not reported
Additional Code 2: Not reported
Additional Code 3: Not reported
Additional Code 4: Not reported
Additional Code 5: Not reported

Shipment Date: 19930803
Creation Date: 9/11/1995 0:00:00
Receipt Date: 19930803
Manifest ID: 92758399
Trans EPA ID: CAD980585293
Trans Name: Not reported
Trans 2 EPA ID: Not reported
Trans 2 Name: Not reported
TSDF EPA ID: CAT080013352
Trans Name: Not reported
TSDF Alt EPA ID: CAT080013352
TSDF Alt Name: Not reported
Waste Code Description: 222 - Oil/water separation sludge
RCRA Code: Not reported
Meth Code: R01 - Recycler
Quantity Tons: 6.255
Waste Quantity: 1500
Quantity Unit: G
Additional Code 1: Not reported
Additional Code 2: Not reported
Additional Code 3: Not reported
Additional Code 4: Not reported
Additional Code 5: Not reported

Shipment Date: 19930210
Creation Date: 9/15/1995 0:00:00
Receipt Date: 19930212
Manifest ID: 90830057
Trans EPA ID: CAD980585293
Trans Name: Not reported
Trans 2 EPA ID: Not reported
Trans 2 Name: Not reported
TSDF EPA ID: NVT330010000
Trans Name: Not reported
TSDF Alt EPA ID: Not reported
TSDF Alt Name: Not reported
Waste Code Description: 181 - Other inorganic solid waste Organics
RCRA Code: Not reported
Meth Code: - Not reported
Quantity Tons: 2.8
Waste Quantity: 5600
Quantity Unit: P

Map ID
Direction
Distance
Elevation

MAP FINDINGS

Site

Database(s)

EDR ID Number
EPA ID Number

SOLDER STATION ONE INC (Continued)

1000187945

Additional Code 1: Not reported
Additional Code 2: Not reported
Additional Code 3: Not reported
Additional Code 4: Not reported
Additional Code 5: Not reported

Additional Info:

Year: 1996
Gen EPA ID: CAD981391113

Shipment Date: 19961217
Creation Date: 5/20/1997 0:00:00
Receipt Date: 19961223
Manifest ID: 96363310
Trans EPA ID: CAD980585293
Trans Name: Not reported
Trans 2 EPA ID: Not reported
Trans 2 Name: Not reported
TSDF EPA ID: CAD008364432
Trans Name: Not reported
TSDF Alt EPA ID: Not reported
TSDF Alt Name: Not reported
Waste Code Description: 181 - Other inorganic solid waste Organics
RCRA Code: Not reported
Meth Code: D80 - Disposal, Land Fill
Quantity Tons: 1.5
Waste Quantity: 3000
Quantity Unit: P
Additional Code 1: Not reported
Additional Code 2: Not reported
Additional Code 3: Not reported
Additional Code 4: Not reported
Additional Code 5: Not reported

Shipment Date: 19960619
Creation Date: 5/20/1997 0:00:00
Receipt Date: 19960625
Manifest ID: 95737130
Trans EPA ID: CAD980585293
Trans Name: Not reported
Trans 2 EPA ID: Not reported
Trans 2 Name: Not reported
TSDF EPA ID: NVT330010000
Trans Name: Not reported
TSDF Alt EPA ID: Not reported
TSDF Alt Name: Not reported
Waste Code Description: 181 - Other inorganic solid waste Organics
RCRA Code: Not reported
Meth Code: - Not reported
Quantity Tons: 1
Waste Quantity: 2000
Quantity Unit: P
Additional Code 1: Not reported
Additional Code 2: Not reported
Additional Code 3: Not reported
Additional Code 4: Not reported
Additional Code 5: Not reported

Map ID
Direction
Distance
Elevation

MAP FINDINGS

Site

Database(s)

EDR ID Number
EPA ID Number

SOLDER STATION ONE INC (Continued)

1000187945

Shipment Date: 19960513
Creation Date: 5/30/1997 0:00:00
Receipt Date: 19960517
Manifest ID: 95736533
Trans EPA ID: CAD980585293
Trans Name: Not reported
Trans 2 EPA ID: Not reported
Trans 2 Name: Not reported
TSDF EPA ID: NVT330010000
Trans Name: Not reported
TSDF Alt EPA ID: Not reported
TSDF Alt Name: Not reported
Waste Code Description: 181 - Other inorganic solid waste Organics
RCRA Code: Not reported
Meth Code: - Not reported
Quantity Tons: 0.8
Waste Quantity: 1600
Quantity Unit: P
Additional Code 1: Not reported
Additional Code 2: Not reported
Additional Code 3: Not reported
Additional Code 4: Not reported
Additional Code 5: Not reported

Shipment Date: 19960213
Creation Date: 10/10/1996 0:00:00
Receipt Date: 19960216
Manifest ID: 95738535
Trans EPA ID: CAD980585293
Trans Name: Not reported
Trans 2 EPA ID: Not reported
Trans 2 Name: Not reported
TSDF EPA ID: NVT330010000
Trans Name: Not reported
TSDF Alt EPA ID: Not reported
TSDF Alt Name: Not reported
Waste Code Description: 181 - Other inorganic solid waste Organics
RCRA Code: Not reported
Meth Code: - Not reported
Quantity Tons: 0.9
Waste Quantity: 1800
Quantity Unit: P
Additional Code 1: Not reported
Additional Code 2: Not reported
Additional Code 3: Not reported
Additional Code 4: Not reported
Additional Code 5: Not reported

Additional Info:
Year: 1997
Gen EPA ID: CAD981391113

Shipment Date: 19971021
Creation Date: 7/23/1998 0:00:00
Receipt Date: 19971030
Manifest ID: 96683787
Trans EPA ID: CAD980585293

Map ID
Direction
Distance
Elevation

MAP FINDINGS

Site

Database(s)

EDR ID Number
EPA ID Number

SOLDER STATION ONE INC (Continued)

1000187945

Trans Name: Not reported
Trans 2 EPA ID: Not reported
Trans 2 Name: Not reported
TSDF EPA ID: CAD008364432
Trans Name: Not reported
TSDF Alt EPA ID: CAD008364432
TSDF Alt Name: Not reported
Waste Code Description: 181 - Other inorganic solid waste Organics
RCRA Code: Not reported
Meth Code: D80 - Disposal, Land Fill
Quantity Tons: 1
Waste Quantity: 2000
Quantity Unit: P
Additional Code 1: Not reported
Additional Code 2: Not reported
Additional Code 3: Not reported
Additional Code 4: Not reported
Additional Code 5: Not reported

Shipment Date: 19970509
Creation Date: 7/17/1997 0:00:00
Receipt Date: 19970512
Manifest ID: 96688915
Trans EPA ID: CAD980585293
Trans Name: Not reported
Trans 2 EPA ID: Not reported
Trans 2 Name: Not reported
TSDF EPA ID: CAD008364432
Trans Name: Not reported
TSDF Alt EPA ID: Not reported
TSDF Alt Name: Not reported
Waste Code Description: 181 - Other inorganic solid waste Organics
RCRA Code: Not reported
Meth Code: D80 - Disposal, Land Fill
Quantity Tons: 1.25
Waste Quantity: 2500
Quantity Unit: P
Additional Code 1: Not reported
Additional Code 2: Not reported
Additional Code 3: Not reported
Additional Code 4: Not reported
Additional Code 5: Not reported

Additional Info:

Year: 1995
Gen EPA ID: CAD981391113

Shipment Date: 19951101
Creation Date: 7/26/1996 0:00:00
Receipt Date: 19951109
Manifest ID: 95341349
Trans EPA ID: CAD980585293
Trans Name: Not reported
Trans 2 EPA ID: Not reported
Trans 2 Name: Not reported
TSDF EPA ID: NVT330010000
Trans Name: Not reported

Map ID
Direction
Distance
Elevation

MAP FINDINGS

Site

Database(s)

EDR ID Number
EPA ID Number

SOLDER STATION ONE INC (Continued)

1000187945

TSDf Alt EPA ID:	Not reported
TSDf Alt Name:	Not reported
Waste Code Description:	181 - Other inorganic solid waste Organics
RCRA Code:	Not reported
Meth Code:	- Not reported
Quantity Tons:	1.5
Waste Quantity:	3000
Quantity Unit:	P
Additional Code 1:	Not reported
Additional Code 2:	Not reported
Additional Code 3:	Not reported
Additional Code 4:	Not reported
Additional Code 5:	Not reported
Shipment Date:	19950720
Creation Date:	4/2/1996 0:00:00
Receipt Date:	19950726
Manifest ID:	95328272
Trans EPA ID:	CAD980585293
Trans Name:	Not reported
Trans 2 EPA ID:	Not reported
Trans 2 Name:	Not reported
TSDf EPA ID:	NVT330010000
Trans Name:	Not reported
TSDf Alt EPA ID:	Not reported
TSDf Alt Name:	Not reported
Waste Code Description:	181 - Other inorganic solid waste Organics
RCRA Code:	Not reported
Meth Code:	- Not reported
Quantity Tons:	1.5
Waste Quantity:	3000
Quantity Unit:	P
Additional Code 1:	Not reported
Additional Code 2:	Not reported
Additional Code 3:	Not reported
Additional Code 4:	Not reported
Additional Code 5:	Not reported
Shipment Date:	19950420
Creation Date:	4/2/1996 0:00:00
Receipt Date:	19950424
Manifest ID:	95341898
Trans EPA ID:	CAD980585293
Trans Name:	Not reported
Trans 2 EPA ID:	Not reported
Trans 2 Name:	Not reported
TSDf EPA ID:	NVT330010000
Trans Name:	Not reported
TSDf Alt EPA ID:	Not reported
TSDf Alt Name:	Not reported
Waste Code Description:	181 - Other inorganic solid waste Organics
RCRA Code:	Not reported
Meth Code:	- Not reported
Quantity Tons:	2.4
Waste Quantity:	4800
Quantity Unit:	P
Additional Code 1:	Not reported

Map ID
Direction
Distance
Elevation

MAP FINDINGS

Site

Database(s)

EDR ID Number
EPA ID Number

SOLDER STATION ONE INC (Continued)

1000187945

Additional Code 2: Not reported
Additional Code 3: Not reported
Additional Code 4: Not reported
Additional Code 5: Not reported

Additional Info:

Year: 1994
Gen EPA ID: CAD981391113

Shipment Date: 19941123
Creation Date: 10/19/1995 0:00:00
Receipt Date: 19941208
Manifest ID: 93626131
Trans EPA ID: CAD980585293
Trans Name: Not reported
Trans 2 EPA ID: Not reported
Trans 2 Name: Not reported
TSDF EPA ID: NVT330010000
Trans Name: Not reported
TSDF Alt EPA ID: Not reported
TSDF Alt Name: Not reported
Waste Code Description: 181 - Other inorganic solid waste Organics
RCRA Code: Not reported
Meth Code: - Not reported
Quantity Tons: 0.6
Waste Quantity: 1200
Quantity Unit: P
Additional Code 1: Not reported
Additional Code 2: Not reported
Additional Code 3: Not reported
Additional Code 4: Not reported
Additional Code 5: Not reported

Shipment Date: 19940927
Creation Date: 3/26/1996 0:00:00
Receipt Date: 19940930
Manifest ID: 93624068
Trans EPA ID: CAD980585293
Trans Name: Not reported
Trans 2 EPA ID: Not reported
Trans 2 Name: Not reported
TSDF EPA ID: NVT330010000
Trans Name: Not reported
TSDF Alt EPA ID: Not reported
TSDF Alt Name: Not reported
Waste Code Description: 181 - Other inorganic solid waste Organics
RCRA Code: Not reported
Meth Code: - Not reported
Quantity Tons: 1.4
Waste Quantity: 2800
Quantity Unit: P
Additional Code 1: Not reported
Additional Code 2: Not reported
Additional Code 3: Not reported
Additional Code 4: Not reported
Additional Code 5: Not reported

Map ID
Direction
Distance
Elevation

MAP FINDINGS

Site

Database(s)

EDR ID Number
EPA ID Number

SOLDER STATION ONE INC (Continued)

1000187945

Shipment Date: 19940603
Creation Date: 3/26/1996 0:00:00
Receipt Date: 19940610
Manifest ID: 93045045
Trans EPA ID: CAD980585293
Trans Name: Not reported
Trans 2 EPA ID: Not reported
Trans 2 Name: Not reported
TSDF EPA ID: NVT330010000
Trans Name: Not reported
TSDF Alt EPA ID: Not reported
TSDF Alt Name: Not reported
Waste Code Description: 181 - Other inorganic solid waste Organics
RCRA Code: Not reported
Meth Code: - Not reported
Quantity Tons: 1.2
Waste Quantity: 2400
Quantity Unit: P
Additional Code 1: Not reported
Additional Code 2: Not reported
Additional Code 3: Not reported
Additional Code 4: Not reported
Additional Code 5: Not reported

Shipment Date: 19940208
Creation Date: 9/15/1995 0:00:00
Receipt Date: 19940214
Manifest ID: 93046435
Trans EPA ID: CAD980585293
Trans Name: Not reported
Trans 2 EPA ID: Not reported
Trans 2 Name: Not reported
TSDF EPA ID: NVT330010000
Trans Name: Not reported
TSDF Alt EPA ID: Not reported
TSDF Alt Name: Not reported
Waste Code Description: 181 - Other inorganic solid waste Organics
RCRA Code: Not reported
Meth Code: - Not reported
Quantity Tons: 0.25
Waste Quantity: 500
Quantity Unit: P
Additional Code 1: Not reported
Additional Code 2: Not reported
Additional Code 3: Not reported
Additional Code 4: Not reported
Additional Code 5: Not reported

Additional Info:
Year: 1998
Gen EPA ID: CAD981391113

Shipment Date: 19980608
Creation Date: 9/3/1998 0:00:00
Receipt Date: 19980608
Manifest ID: 97262723
Trans EPA ID: CAD980585293

Map ID
Direction
Distance
Elevation

MAP FINDINGS

Site

Database(s)

EDR ID Number
EPA ID Number

SOLDER STATION ONE INC (Continued)

1000187945

Trans Name:	Not reported
Trans 2 EPA ID:	Not reported
Trans 2 Name:	Not reported
TSDf EPA ID:	CAT080013352
Trans Name:	Not reported
TSDf Alt EPA ID:	CAT080013352
TSDf Alt Name:	Not reported
Waste Code Description:	343 - Unspecified organic liquid mixture
RCRA Code:	Not reported
Meth Code:	R01 - Recycler
Quantity Tons:	2.72
Waste Quantity:	800
Quantity Unit:	G
Additional Code 1:	Not reported
Additional Code 2:	Not reported
Additional Code 3:	Not reported
Additional Code 4:	Not reported
Additional Code 5:	Not reported
Shipment Date:	19980428
Creation Date:	6/26/1998 0:00:00
Receipt Date:	19980507
Manifest ID:	97262159
Trans EPA ID:	CAD980585293
Trans Name:	Not reported
Trans 2 EPA ID:	Not reported
Trans 2 Name:	Not reported
TSDf EPA ID:	CAD008364432
Trans Name:	Not reported
TSDf Alt EPA ID:	Not reported
TSDf Alt Name:	Not reported
Waste Code Description:	181 - Other inorganic solid waste Organics
RCRA Code:	Not reported
Meth Code:	D81 - Disposal, Land Application
Quantity Tons:	0.4
Waste Quantity:	800
Quantity Unit:	P
Additional Code 1:	Not reported
Additional Code 2:	Not reported
Additional Code 3:	Not reported
Additional Code 4:	Not reported
Additional Code 5:	Not reported
Shipment Date:	19980428
Creation Date:	8/3/1998 0:00:00
Receipt Date:	19980508
Manifest ID:	97262160
Trans EPA ID:	CAD980585293
Trans Name:	Not reported
Trans 2 EPA ID:	Not reported
Trans 2 Name:	Not reported
TSDf EPA ID:	CAD097030993
Trans Name:	Not reported
TSDf Alt EPA ID:	Not reported
TSDf Alt Name:	Not reported
Waste Code Description:	181 - Other inorganic solid waste Organics
RCRA Code:	Not reported

Map ID
Direction
Distance
Elevation

MAP FINDINGS

Site

Database(s)

EDR ID Number
EPA ID Number

SOLDER STATION ONE INC (Continued)

1000187945

Meth Code:	D99 - Disposal, Other
Quantity Tons:	3
Waste Quantity:	6000
Quantity Unit:	P
Additional Code 1:	Not reported
Additional Code 2:	Not reported
Additional Code 3:	Not reported
Additional Code 4:	Not reported
Additional Code 5:	Not reported
Shipment Date:	19980403
Creation Date:	6/16/1998 0:00:00
Receipt Date:	19980413
Manifest ID:	97264228
Trans EPA ID:	CAD980585293
Trans Name:	Not reported
Trans 2 EPA ID:	Not reported
Trans 2 Name:	Not reported
TSDf EPA ID:	CAD008364432
Trans Name:	Not reported
TSDf Alt EPA ID:	Not reported
TSDf Alt Name:	Not reported
Waste Code Description:	181 - Other inorganic solid waste Organics
RCRA Code:	Not reported
Meth Code:	D81 - Disposal, Land Application
Quantity Tons:	1.25
Waste Quantity:	2500
Quantity Unit:	P
Additional Code 1:	Not reported
Additional Code 2:	Not reported
Additional Code 3:	Not reported
Additional Code 4:	Not reported
Additional Code 5:	Not reported

LOS ANGELES CO. HMS:

Name:	SOLDER STATION ONE INC
Address:	247 PASEO SONRISA
City,State,Zip:	WALNUT, CA 91789
Region:	LA
Permit Category:	Not reported
Facility Id:	006606-006829
Facility Type:	Not reported
Facility Status:	OPEN
Area:	6L
Permit Number:	Not reported
Permit Status:	Not reported

LA Co. Site Mitigation:

Name:	SOLDER STATION ONE INC
Address:	247 S PASEO SONRISA
City,State,Zip:	WALNUT, CA 91789
Facility ID:	Not reported
Status:	Not reported
Site ID:	SD0000393
Jurisdiction:	Not reported
Case ID:	RO0001394

Map ID
Direction
Distance
Elevation

MAP FINDINGS

Site

Database(s)

EDR ID Number
EPA ID Number

SOLDER STATION ONE INC (Continued)

1000187945

Abated: Yes
Assigned To: Richard Clark
Entered Date: Not reported
Abated Date: Not reported

HWTS:

Name: SOLDER STATION ONE INC
Address: 247 S PASEO SONRISA
Address 2: Not reported
City,State,Zip: WALNUT, CA 917890000
EPA ID: CAD981391113
Inactive Date: 06/30/1998
Create Date: 04/10/1987
Last Act Date: 09/14/2004
Mailing Name: Not reported
Mailing Address: 2231 W CAPE COD WAY
Mailing Address 2: Not reported
Mailing City,State,Zip: SANTA ANA, CA 927033563
Owner Name: SOLDER STATION ONE INC
Owner Address: 2231 W CAPE COD WAY
Owner Address 2: Not reported
Owner City,State,Zip: SANTA ANA, CA 927033563
Contact Name: PAUL TORRES
Contact Address: INACTIVE PER VQ98 - BMI
Contact Address 2: Not reported
City,State,Zip: SANTA ANA, CA 927033563

57
NNW
1/8-1/4
0.151 mi.
796 ft.

PB CRANE INC DBA ALL AMERICAN CRANE MAINTENANCE
20464 CARREY RD
WALNUT, CA 91789

RCRA NonGen / NLR

1024827716
CAL000358060

Relative:
Higher

Actual:
532 ft.

RCRA NonGen / NLR:
Date Form Received by Agency: 2010-10-19 00:00:00.0
Handler Name: PB CRANE INC DBA ALL AMERICAN CRANE MAINTENANCE
Handler Address: 20464 CARREY RD
Handler City,State,Zip: WALNUT, CA 91789-2416
EPA ID: CAL000358060
Contact Name: ANGELA PEEBLES-OFFICE MGR
Contact Address: 20464 CARREY RD
Contact City,State,Zip: WALNUT, CA 91789-2416
Contact Telephone: 909-598-7116
Contact Fax: 909-598-4772
Contact Email: PEEBLES@AACM.NET
Contact Title: Not reported
EPA Region: 09
Land Type: Not reported
Federal Waste Generator Description: Not a generator, verified
Non-Notifier: Not reported
Biennial Report Cycle: Not reported
Accessibility: Not reported
Active Site Indicator: Handler Activities
State District Owner: Not reported
State District: Not reported
Mailing Address: 20464 CARREY RD
Mailing City,State,Zip: WALNUT, CA 91789-2416

Map ID
Direction
Distance
Elevation

MAP FINDINGS

Site

Database(s)

EDR ID Number
EPA ID Number

PB CRANE INC DBA ALL AMERICAN CRANE MAINTENANCE (Continued)

1024827716

Owner Name:	PB CRANE INC
Owner Type:	Other
Operator Name:	ANGELA PEEBLES-OFFICE MGR
Operator Type:	Other
Short-Term Generator Activity:	No
Importer Activity:	No
Mixed Waste Generator:	No
Transporter Activity:	No
Transfer Facility Activity:	No
Recycler Activity with Storage:	No
Small Quantity On-Site Burner Exemption:	No
Smelting Melting and Refining Furnace Exemption:	No
Underground Injection Control:	No
Off-Site Waste Receipt:	No
Universal Waste Indicator:	Yes
Universal Waste Destination Facility:	Yes
Federal Universal Waste:	No
Active Site Fed-Reg Treatment Storage and Disposal Facility:	Not reported
Active Site Converter Treatment storage and Disposal Facility:	Not reported
Active Site State-Reg Treatment Storage and Disposal Facility:	Not reported
Active Site State-Reg Handler:	---
Federal Facility Indicator:	Not reported
Hazardous Secondary Material Indicator:	N
Sub-Part K Indicator:	Not reported
Commercial TSD Indicator:	No
Treatment Storage and Disposal Type:	Not reported
2018 GPRA Permit Baseline:	Not on the Baseline
2018 GPRA Renewals Baseline:	Not on the Baseline
Permit Renewals Workload Universe:	Not reported
Permit Workload Universe:	Not reported
Permit Progress Universe:	Not reported
Post-Closure Workload Universe:	Not reported
Closure Workload Universe:	Not reported
202 GPRA Corrective Action Baseline:	No
Corrective Action Workload Universe:	No
Subject to Corrective Action Universe:	No
Non-TSDFs Where RCRA CA has Been Imposed Universe:	No
TSDFs Potentially Subject to CA Under 3004 (u)/(v) Universe:	No
TSDFs Only Subject to CA under Discretionary Auth Universe:	No
Corrective Action Priority Ranking:	No NCAPS ranking
Environmental Control Indicator:	No
Institutional Control Indicator:	No
Human Exposure Controls Indicator:	N/A
Groundwater Controls Indicator:	N/A
Operating TSDF Universe:	Not reported
Full Enforcement Universe:	Not reported
Significant Non-Complier Universe:	No
Unaddressed Significant Non-Complier Universe:	No
Addressed Significant Non-Complier Universe:	No
Significant Non-Complier With a Compliance Schedule Universe:	No
Financial Assurance Required:	Not reported
Handler Date of Last Change:	2018-09-05 20:33:41.0
Recognized Trader-Importer:	No
Recognized Trader-Exporter:	No
Importer of Spent Lead Acid Batteries:	No
Exporter of Spent Lead Acid Batteries:	No
Recycler Activity Without Storage:	No

Map ID
Direction
Distance
Elevation

MAP FINDINGS

Site

Database(s)

EDR ID Number
EPA ID Number

PB CRANE INC DBA ALL AMERICAN CRANE MAINTENANCE (Continued)

1024827716

Manifest Broker: No
Sub-Part P Indicator: No

Handler - Owner Operator:

Owner/Operator Indicator: Owner
Owner/Operator Name: PB CRANE INC
Legal Status: Other
Date Became Current: Not reported
Date Ended Current: Not reported
Owner/Operator Address: 20464 CARREY RD
Owner/Operator City,State,Zip: WALNUT, CA 91789-2416
Owner/Operator Telephone: 909-598-7116
Owner/Operator Telephone Ext: Not reported
Owner/Operator Fax: Not reported
Owner/Operator Email: Not reported

Owner/Operator Indicator: Operator
Owner/Operator Name: ANGELA PEEBLES-OFFICE MGR
Legal Status: Other
Date Became Current: Not reported
Date Ended Current: Not reported
Owner/Operator Address: 20464 CARREY RD
Owner/Operator City,State,Zip: WALNUT, CA 91789-2416
Owner/Operator Telephone: 909-598-7116
Owner/Operator Telephone Ext: Not reported
Owner/Operator Fax: Not reported
Owner/Operator Email: Not reported

Historic Generators:

Receive Date: 2010-10-19 00:00:00.0
Handler Name: PB CRANE INC DBA ALL AMERICAN CRANE MAINTENANCE
Federal Waste Generator Description: Not a generator, verified
State District Owner: Not reported
Large Quantity Handler of Universal Waste: No
Recognized Trader Importer: No
Recognized Trader Exporter: No
Spent Lead Acid Battery Importer: No
Spent Lead Acid Battery Exporter: No
Current Record: Yes
Non Storage Recycler Activity: Not reported
Electronic Manifest Broker: Not reported

List of NAICS Codes and Descriptions:

NAICS Code: 23531
NAICS Description: ELECTRICAL CONTRACTORS

Facility Has Received Notices of Violations:

Violations: No Violations Found

Evaluation Action Summary:

Evaluations: No Evaluations Found

Map ID
Direction
Distance
Elevation

MAP FINDINGS

EDR ID Number
EPA ID Number

	Site	Database(s)	EDR ID Number EPA ID Number
I58 SSW 1/8-1/4 0.169 mi. 890 ft.	GCC AMERICA 20453 VALLEY BLVD WALNUT, CA 91789 Site 1 of 2 in cluster I	RCRA NonGen / NLR	1026720928 CAC003109663
Relative: Lower	RCRA NonGen / NLR:		
Actual: 523 ft.	Date Form Received by Agency:	2021-03-11 00:00:00.0	
	Handler Name:	GCC AMERICA	
	Handler Address:	20453 VALLEY BLVD	
	Handler City,State,Zip:	WALNUT, CA 91789	
	EPA ID:	CAC003109663	
	Contact Name:	SUNNY CHEN	
	Contact Address:	20453 VALLEY BLVD	
	Contact City,State,Zip:	WALNUT, CA 91789	
	Contact Telephone:	626-297-1688	
	Contact Fax:	Not reported	
	Contact Email:	SUNNY.CHEN@GCCAMERICA.COM	
	Contact Title:	Not reported	
	EPA Region:	09	
	Land Type:	Not reported	
	Federal Waste Generator Description:	Not a generator, verified	
	Non-Notifier:	Not reported	
	Biennial Report Cycle:	Not reported	
	Accessibility:	Not reported	
	Active Site Indicator:	Not reported	
	State District Owner:	Not reported	
	State District:	Not reported	
	Mailing Address:	20453 VALLEY BLVD	
	Mailing City,State,Zip:	WALNUT, CA 91789	
	Owner Name:	SUNNY CHEN	
	Owner Type:	Other	
	Operator Name:	SUNNY CHEN	
	Operator Type:	Other	
	Short-Term Generator Activity:	No	
	Importer Activity:	No	
	Mixed Waste Generator:	No	
	Transporter Activity:	No	
	Transfer Facility Activity:	No	
	Recycler Activity with Storage:	No	
	Small Quantity On-Site Burner Exemption:	No	
	Smelting Melting and Refining Furnace Exemption:	No	
	Underground Injection Control:	No	
	Off-Site Waste Receipt:	No	
	Universal Waste Indicator:	No	
	Universal Waste Destination Facility:	No	
	Federal Universal Waste:	No	
	Active Site Fed-Reg Treatment Storage and Disposal Facility:	Not reported	
	Active Site Converter Treatment storage and Disposal Facility:	Not reported	
	Active Site State-Reg Treatment Storage and Disposal Facility:	Not reported	
	Active Site State-Reg Handler:	---	
	Federal Facility Indicator:	Not reported	
	Hazardous Secondary Material Indicator:	N	
	Sub-Part K Indicator:	Not reported	
	Commercial TSD Indicator:	No	
	Treatment Storage and Disposal Type:	Not reported	
	2018 GPRA Permit Baseline:	Not on the Baseline	
	2018 GPRA Renewals Baseline:	Not on the Baseline	
	Permit Renewals Workload Universe:	Not reported	

Map ID
Direction
Distance
Elevation

MAP FINDINGS

Site

Database(s)

EDR ID Number
EPA ID Number

GCC AMERICA (Continued)

1026720928

Permit Workload Universe:	Not reported
Permit Progress Universe:	Not reported
Post-Closure Workload Universe:	Not reported
Closure Workload Universe:	Not reported
202 GPRA Corrective Action Baseline:	No
Corrective Action Workload Universe:	No
Subject to Corrective Action Universe:	No
Non-TSDFs Where RCRA CA has Been Imposed Universe:	No
TSDFs Potentially Subject to CA Under 3004 (u)/(v) Universe:	No
TSDFs Only Subject to CA under Discretionary Auth Universe:	No
Corrective Action Priority Ranking:	No NCAPS ranking
Environmental Control Indicator:	No
Institutional Control Indicator:	No
Human Exposure Controls Indicator:	N/A
Groundwater Controls Indicator:	N/A
Operating TSDF Universe:	Not reported
Full Enforcement Universe:	Not reported
Significant Non-Complier Universe:	No
Unaddressed Significant Non-Complier Universe:	No
Addressed Significant Non-Complier Universe:	No
Significant Non-Complier With a Compliance Schedule Universe:	No
Financial Assurance Required:	Not reported
Handler Date of Last Change:	2021-03-12 19:46:26.0
Recognized Trader-Importer:	No
Recognized Trader-Exporter:	No
Importer of Spent Lead Acid Batteries:	No
Exporter of Spent Lead Acid Batteries:	No
Recycler Activity Without Storage:	No
Manifest Broker:	No
Sub-Part P Indicator:	No

Handler - Owner Operator:

Owner/Operator Indicator:	Owner
Owner/Operator Name:	SUNNY CHEN
Legal Status:	Other
Date Became Current:	Not reported
Date Ended Current:	Not reported
Owner/Operator Address:	20453 VALLEY BLVD
Owner/Operator City,State,Zip:	WALNUT, CA 91789
Owner/Operator Telephone:	626-297-1688
Owner/Operator Telephone Ext:	Not reported
Owner/Operator Fax:	Not reported
Owner/Operator Email:	Not reported

Owner/Operator Indicator:	Operator
Owner/Operator Name:	SUNNY CHEN
Legal Status:	Other
Date Became Current:	Not reported
Date Ended Current:	Not reported
Owner/Operator Address:	20453 VALLEY BLVD
Owner/Operator City,State,Zip:	WALNUT, CA 91789
Owner/Operator Telephone:	626-297-1688
Owner/Operator Telephone Ext:	Not reported
Owner/Operator Fax:	Not reported
Owner/Operator Email:	Not reported

Map ID
Direction
Distance
Elevation

MAP FINDINGS

Site

Database(s)

EDR ID Number
EPA ID Number

GCC AMERICA (Continued)

1026720928

Historic Generators:

Receive Date:	2021-03-11 00:00:00.0
Handler Name:	GCC AMERICA
Federal Waste Generator Description:	Not a generator, verified
State District Owner:	Not reported
Large Quantity Handler of Universal Waste:	No
Recognized Trader Importer:	No
Recognized Trader Exporter:	No
Spent Lead Acid Battery Importer:	No
Spent Lead Acid Battery Exporter:	No
Current Record:	Yes
Non Storage Recycler Activity:	No
Electronic Manifest Broker:	No

List of NAICS Codes and Descriptions:

NAICS Code:	323111
NAICS Description:	COMMERCIAL GRAVURE PRINTING

Facility Has Received Notices of Violations:

Violations:	No Violations Found
-------------	---------------------

Evaluation Action Summary:

Evaluations:	No Evaluations Found
--------------	----------------------

59
NE
1/8-1/4
0.174 mi.
918 ft.

CIRCUIT SYST CO INC
20720 CARREY RD
WALNUT, CA 91789

RCRA-SQG
FINDS
ECHO
LOS ANGELES CO. HMS
CERS

1000181995
CAD048472997

Relative:
Higher
Actual:
533 ft.

RCRA-SQG:

Date Form Received by Agency:	1996-09-01 00:00:00.0
Handler Name:	CIRCUIT SYST CO INC
Handler Address:	20720 CARREY RD
Handler City,State,Zip:	WALNUT, CA 91789
EPA ID:	CAD048472997
Contact Name:	Not reported
Contact Address:	Not reported
Contact City,State,Zip:	Not reported
Contact Telephone:	Not reported
Contact Fax:	Not reported
Contact Email:	Not reported
Contact Title:	Not reported
EPA Region:	09
Land Type:	Not reported
Federal Waste Generator Description:	Small Quantity Generator
Non-Notifier:	Not reported
Biennial Report Cycle:	Not reported
Accessibility:	Not reported
Active Site Indicator:	Handler Activities
State District Owner:	CA
State District:	3
Mailing Address:	CARREY RD
Mailing City,State,Zip:	WALNUT, CA 91789
Owner Name:	CIRCUIT SYSTEMS COMPANY INC

Map ID
Direction
Distance
Elevation

MAP FINDINGS

Site

Database(s)

EDR ID Number
EPA ID Number

CIRCUIT SYST CO INC (Continued)

1000181995

Owner Type:	Private
Operator Name:	NOT REQUIRED
Operator Type:	Private
Short-Term Generator Activity:	No
Importer Activity:	No
Mixed Waste Generator:	No
Transporter Activity:	No
Transfer Facility Activity:	No
Recycler Activity with Storage:	No
Small Quantity On-Site Burner Exemption:	No
Smelting Melting and Refining Furnace Exemption:	No
Underground Injection Control:	No
Off-Site Waste Receipt:	No
Universal Waste Indicator:	No
Universal Waste Destination Facility:	No
Federal Universal Waste:	No
Active Site Fed-Reg Treatment Storage and Disposal Facility:	Not reported
Active Site Converter Treatment storage and Disposal Facility:	Not reported
Active Site State-Reg Treatment Storage and Disposal Facility:	Not reported
Active Site State-Reg Handler:	---
Federal Facility Indicator:	Not reported
Hazardous Secondary Material Indicator:	NN
Sub-Part K Indicator:	Not reported
Commercial TSD Indicator:	No
Treatment Storage and Disposal Type:	Not reported
2018 GPRA Permit Baseline:	Not on the Baseline
2018 GPRA Renewals Baseline:	Not on the Baseline
Permit Renewals Workload Universe:	Not reported
Permit Workload Universe:	Not reported
Permit Progress Universe:	Not reported
Post-Closure Workload Universe:	Not reported
Closure Workload Universe:	Not reported
202 GPRA Corrective Action Baseline:	No
Corrective Action Workload Universe:	No
Subject to Corrective Action Universe:	No
Non-TSDFs Where RCRA CA has Been Imposed Universe:	No
TSDFs Potentially Subject to CA Under 3004 (u)/(v) Universe:	No
TSDFs Only Subject to CA under Discretionary Auth Universe:	No
Corrective Action Priority Ranking:	No NCAPS ranking
Environmental Control Indicator:	No
Institutional Control Indicator:	No
Human Exposure Controls Indicator:	N/A
Groundwater Controls Indicator:	N/A
Operating TSDF Universe:	Not reported
Full Enforcement Universe:	Not reported
Significant Non-Complier Universe:	No
Unaddressed Significant Non-Complier Universe:	No
Addressed Significant Non-Complier Universe:	No
Significant Non-Complier With a Compliance Schedule Universe:	No
Financial Assurance Required:	Not reported
Handler Date of Last Change:	2006-09-05 00:00:00.0
Recognized Trader-Importer:	No
Recognized Trader-Exporter:	No
Importer of Spent Lead Acid Batteries:	No
Exporter of Spent Lead Acid Batteries:	No
Recycler Activity Without Storage:	Not reported
Manifest Broker:	Not reported

Map ID
Direction
Distance
Elevation

MAP FINDINGS

Site

Database(s)

EDR ID Number
EPA ID Number

CIRCUIT SYST CO INC (Continued)

1000181995

Sub-Part P Indicator: No

Handler - Owner Operator:

Owner/Operator Indicator:	Operator
Owner/Operator Name:	NOT REQUIRED
Legal Status:	Private
Date Became Current:	Not reported
Date Ended Current:	Not reported
Owner/Operator Address:	NOT REQUIRED
Owner/Operator City,State,Zip:	NOT REQUIRED, ME 99999
Owner/Operator Telephone:	415-555-1212
Owner/Operator Telephone Ext:	Not reported
Owner/Operator Fax:	Not reported
Owner/Operator Email:	Not reported

Owner/Operator Indicator:	Owner
Owner/Operator Name:	CIRCUIT SYSTEMS COMPANY INC
Legal Status:	Private
Date Became Current:	Not reported
Date Ended Current:	Not reported
Owner/Operator Address:	NOT REQUIRED
Owner/Operator City,State,Zip:	NOT REQUIRED, ME 99999
Owner/Operator Telephone:	415-555-1212
Owner/Operator Telephone Ext:	Not reported
Owner/Operator Fax:	Not reported
Owner/Operator Email:	Not reported

Owner/Operator Indicator:	Operator
Owner/Operator Name:	NOT REQUIRED
Legal Status:	Private
Date Became Current:	Not reported
Date Ended Current:	Not reported
Owner/Operator Address:	NOT REQUIRED
Owner/Operator City,State,Zip:	NOT REQUIRED, ME 99999
Owner/Operator Telephone:	415-555-1212
Owner/Operator Telephone Ext:	Not reported
Owner/Operator Fax:	Not reported
Owner/Operator Email:	Not reported

Owner/Operator Indicator:	Owner
Owner/Operator Name:	CIRCUIT SYSTEMS COMPANY INC
Legal Status:	Private
Date Became Current:	Not reported
Date Ended Current:	Not reported
Owner/Operator Address:	NOT REQUIRED
Owner/Operator City,State,Zip:	NOT REQUIRED, ME 99999
Owner/Operator Telephone:	415-555-1212
Owner/Operator Telephone Ext:	Not reported
Owner/Operator Fax:	Not reported
Owner/Operator Email:	Not reported

Historic Generators:

Receive Date:	1996-09-01 00:00:00.0
Handler Name:	CIRCUIT SYST CO INC
Federal Waste Generator Description:	Large Quantity Generator

Map ID
Direction
Distance
Elevation

MAP FINDINGS

Site

Database(s)

EDR ID Number
EPA ID Number

CIRCUIT SYST CO INC (Continued)

1000181995

State District Owner: CA
Large Quantity Handler of Universal Waste: No
Recognized Trader Importer: No
Recognized Trader Exporter: No
Spent Lead Acid Battery Importer: No
Spent Lead Acid Battery Exporter: No
Current Record: No
Non Storage Recycler Activity: Not reported
Electronic Manifest Broker: Not reported

Receive Date: 1996-09-01 00:00:00.0
Handler Name: CIRCUIT SYST CO INC
Federal Waste Generator Description: Small Quantity Generator
State District Owner: CA
Large Quantity Handler of Universal Waste: No
Recognized Trader Importer: No
Recognized Trader Exporter: No
Spent Lead Acid Battery Importer: No
Spent Lead Acid Battery Exporter: No
Current Record: Yes
Non Storage Recycler Activity: Not reported
Electronic Manifest Broker: Not reported

Receive Date: 1992-02-27 00:00:00.0
Handler Name: CIRCUIT SYSTEMS COMPANY INC
Federal Waste Generator Description: Large Quantity Generator
State District Owner: Not reported
Large Quantity Handler of Universal Waste: No
Recognized Trader Importer: No
Recognized Trader Exporter: No
Spent Lead Acid Battery Importer: No
Spent Lead Acid Battery Exporter: No
Current Record: No
Non Storage Recycler Activity: Not reported
Electronic Manifest Broker: Not reported

List of NAICS Codes and Descriptions:

NAICS Code: 334412
NAICS Description: BARE PRINTED CIRCUIT BOARD MANUFACTURING

NAICS Code: 334419
NAICS Description: OTHER ELECTRONIC COMPONENT MANUFACTURING

Facility Has Received Notices of Violations:

Violations: No Violations Found

Evaluation Action Summary:

Evaluations: No Evaluations Found

FINDS:

Registry ID: 110002647155

Click Here:

Map ID
Direction
Distance
Elevation

MAP FINDINGS

Site

Database(s)

EDR ID Number
EPA ID Number

CIRCUIT SYST CO INC (Continued)

1000181995

Environmental Interest/Information System:

HAZARDOUS AIR POLLUTANT MAJOR
RCRAInfo is a national information system that supports the Resource Conservation and Recovery Act (RCRA) program through the tracking of events and activities related to facilities that generate, transport, and treat, store, or dispose of hazardous waste. RCRAInfo allows RCRA program staff to track the notification, permit, compliance, and corrective action activities required under RCRA.

[Click this hyperlink](#) while viewing on your computer to access additional FINDS: detail in the EDR Site Report.

ECHO:

Envid: 1000181995
Registry ID: 110002647155
DFR URL: <http://echo.epa.gov/detailed-facility-report?fid=110002647155>
Name: CIRCUIT SYSTEMS COMPANY INC
Address: 20720 CARREY RD
City,State,Zip: WALNUT, CA 91789

LOS ANGELES CO. HMS:

Name: CIRCUIT SYSTEMS CO INC
Address: 20720 CARREY RD
City,State,Zip: WALNUT, CA 91789
Region: LA
Permit Category: I
Facility Id: 005256-I05455
Facility Type: 01
Facility Status: Closed
Area: 6L
Permit Number: 00000963J
Permit Status: Closed

CERS:

Name: CIRCUIT SYSTEMS COMPANY INC
Address: 20720 CARREY RD
City,State,Zip: WALNUT, CA 91789
Site ID: 459686
CERS ID: 110002647155
CERS Description: US EPA Air Emission Inventory System (EIS)

J60
ENE
1/8-1/4
0.179 mi.
944 ft.

FRONTIER CALIFORNIA INC.
20747 E VALLEY BLVD
WALNUT, CA 91789

RCRA NonGen / NLR 1024765962
CAC002985831

Site 1 of 6 in cluster J

Relative:
Higher

RCRA NonGen / NLR:

Actual:
534 ft.

Date Form Received by Agency: 2018-10-22 00:00:00.0
Handler Name: FRONTIER CALIFORNIA INC.
Handler Address: 20747 E VALLEY BLVD
Handler City,State,Zip: WALNUT, CA 91789
EPA ID: CAC002985831
Contact Name: MASOOD CHOUDHURY
Contact Address: PO BOX 725
Contact City,State,Zip: CHINO, CA 91708
Contact Telephone: 909-620-5962

Map ID
Direction
Distance
Elevation

MAP FINDINGS

Site

Database(s)

EDR ID Number
EPA ID Number

FRONTIER CALIFORNIA INC. (Continued)

1024765962

Contact Fax:	Not reported
Contact Email:	MASOOD.CHOUDHURY@FTR.COM
Contact Title:	Not reported
EPA Region:	09
Land Type:	Not reported
Federal Waste Generator Description:	Not a generator, verified
Non-Notifier:	Not reported
Biennial Report Cycle:	Not reported
Accessibility:	Not reported
Active Site Indicator:	Handler Activities
State District Owner:	Not reported
State District:	Not reported
Mailing Address:	PO BOX 725
Mailing City,State,Zip:	CHINO, CA 91708
Owner Name:	FRONTIER CALIFONRIA INC.
Owner Type:	Other
Operator Name:	MASOOD CHOUDHURY
Operator Type:	Other
Short-Term Generator Activity:	No
Importer Activity:	No
Mixed Waste Generator:	No
Transporter Activity:	No
Transfer Facility Activity:	No
Recycler Activity with Storage:	No
Small Quantity On-Site Burner Exemption:	No
Smelting Melting and Refining Furnace Exemption:	No
Underground Injection Control:	No
Off-Site Waste Receipt:	No
Universal Waste Indicator:	Yes
Universal Waste Destination Facility:	Yes
Federal Universal Waste:	No
Active Site Fed-Reg Treatment Storage and Disposal Facility:	Not reported
Active Site Converter Treatment storage and Disposal Facility:	Not reported
Active Site State-Reg Treatment Storage and Disposal Facility:	Not reported
Active Site State-Reg Handler:	---
Federal Facility Indicator:	Not reported
Hazardous Secondary Material Indicator:	N
Sub-Part K Indicator:	Not reported
Commercial TSD Indicator:	No
Treatment Storage and Disposal Type:	Not reported
2018 GPRA Permit Baseline:	Not on the Baseline
2018 GPRA Renewals Baseline:	Not on the Baseline
Permit Renewals Workload Universe:	Not reported
Permit Workload Universe:	Not reported
Permit Progress Universe:	Not reported
Post-Closure Workload Universe:	Not reported
Closure Workload Universe:	Not reported
202 GPRA Corrective Action Baseline:	No
Corrective Action Workload Universe:	No
Subject to Corrective Action Universe:	No
Non-TSDFs Where RCRA CA has Been Imposed Universe:	No
TSDFs Potentially Subject to CA Under 3004 (u)/(v) Universe:	No
TSDFs Only Subject to CA under Discretionary Auth Universe:	No
Corrective Action Priority Ranking:	No NCAPS ranking
Environmental Control Indicator:	No
Institutional Control Indicator:	No
Human Exposure Controls Indicator:	N/A

Map ID
Direction
Distance
Elevation

MAP FINDINGS

Site

Database(s)

EDR ID Number
EPA ID Number

FRONTIER CALIFORNIA INC. (Continued)

1024765962

Groundwater Controls Indicator:	N/A
Operating TSDF Universe:	Not reported
Full Enforcement Universe:	Not reported
Significant Non-Complier Universe:	No
Unaddressed Significant Non-Complier Universe:	No
Addressed Significant Non-Complier Universe:	No
Significant Non-Complier With a Compliance Schedule Universe:	No
Financial Assurance Required:	Not reported
Handler Date of Last Change:	2018-11-20 16:30:06.0
Recognized Trader-Importer:	No
Recognized Trader-Exporter:	No
Importer of Spent Lead Acid Batteries:	No
Exporter of Spent Lead Acid Batteries:	No
Recycler Activity Without Storage:	No
Manifest Broker:	No
Sub-Part P Indicator:	No

Handler - Owner Operator:

Owner/Operator Indicator:	Operator
Owner/Operator Name:	MASOOD CHOUDHURY
Legal Status:	Other
Date Became Current:	Not reported
Date Ended Current:	Not reported
Owner/Operator Address:	PO BOX 725
Owner/Operator City,State,Zip:	CHINO, CA 91708
Owner/Operator Telephone:	909-620-5962
Owner/Operator Telephone Ext:	Not reported
Owner/Operator Fax:	Not reported
Owner/Operator Email:	Not reported

Owner/Operator Indicator:	Owner
Owner/Operator Name:	FRONTIER CALIFONRIA INC.
Legal Status:	Other
Date Became Current:	Not reported
Date Ended Current:	Not reported
Owner/Operator Address:	PO BOX 725
Owner/Operator City,State,Zip:	CHINO, CA 91708
Owner/Operator Telephone:	909-620-5962
Owner/Operator Telephone Ext:	Not reported
Owner/Operator Fax:	Not reported
Owner/Operator Email:	Not reported

Historic Generators:

Receive Date:	2018-10-22 00:00:00.0
Handler Name:	FRONTIER CALIFORNIA INC.
Federal Waste Generator Description:	Not a generator, verified
State District Owner:	Not reported
Large Quantity Handler of Universal Waste:	No
Recognized Trader Importer:	No
Recognized Trader Exporter:	No
Spent Lead Acid Battery Importer:	No
Spent Lead Acid Battery Exporter:	No
Current Record:	Yes
Non Storage Recycler Activity:	Not reported
Electronic Manifest Broker:	Not reported

Map ID
Direction
Distance
Elevation

MAP FINDINGS

Site

Database(s)

EDR ID Number
EPA ID Number

FRONTIER CALIFORNIA INC. (Continued)

1024765962

List of NAICS Codes and Descriptions:

NAICS Code: 56299
NAICS Description: ALL OTHER WASTE MANAGEMENT SERVICES

Facility Has Received Notices of Violations:

Violations: No Violations Found

Evaluation Action Summary:

Evaluations: No Evaluations Found

J61
ENE
1/8-1/4
0.179 mi.
944 ft.

FRONTIER CALIFORNIA,INC
20747 VALLEY BLVD
WALNUT, CA 91789

RCRA NonGen / NLR

1026476919
CAC003082739

Site 2 of 6 in cluster J

Relative:
Higher

RCRA NonGen / NLR:

Actual:
534 ft.

Date Form Received by Agency: 2020-09-08 00:00:00.0
Handler Name: FRONTIER CALIFORNIA,INC
Handler Address: 20747 VALLEY BLVD
Handler City,State,Zip: WALNUT, CA 91789
EPA ID: CAC003082739
Contact Name: MASOOD CHOUDHURY
Contact Address: 280 S. LOCUST
Contact City,State,Zip: POMONA, CA 91766
Contact Telephone: 909-620-5962
Contact Fax: Not reported
Contact Email: RCLEEM@ECOLOGYCONTROL.COM
Contact Title: Not reported
EPA Region: 09
Land Type: Not reported
Federal Waste Generator Description: Not a generator, verified
Non-Notifier: Not reported
Biennial Report Cycle: Not reported
Accessibility: Not reported
Active Site Indicator: Not reported
State District Owner: Not reported
State District: Not reported
Mailing Address: 280 S. LOCUST
Mailing City,State,Zip: POMONA, CA 91766
Owner Name: POMONA HUSTED
Owner Type: Other
Operator Name: MASOOD CHOUDHURY
Operator Type: Other
Short-Term Generator Activity: No
Importer Activity: No
Mixed Waste Generator: No
Transporter Activity: No
Transfer Facility Activity: No
Recycler Activity with Storage: No
Small Quantity On-Site Burner Exemption: No
Smelting Melting and Refining Furnace Exemption: No
Underground Injection Control: No
Off-Site Waste Receipt: No
Universal Waste Indicator: No

Map ID
Direction
Distance
Elevation

MAP FINDINGS

Site

Database(s)

EDR ID Number
EPA ID Number

FRONTIER CALIFORNIA,INC (Continued)

1026476919

Universal Waste Destination Facility:	No
Federal Universal Waste:	No
Active Site Fed-Reg Treatment Storage and Disposal Facility:	Not reported
Active Site Converter Treatment storage and Disposal Facility:	Not reported
Active Site State-Reg Treatment Storage and Disposal Facility:	Not reported
Active Site State-Reg Handler:	---
Federal Facility Indicator:	Not reported
Hazardous Secondary Material Indicator:	N
Sub-Part K Indicator:	Not reported
Commercial TSD Indicator:	No
Treatment Storage and Disposal Type:	Not reported
2018 GPRA Permit Baseline:	Not on the Baseline
2018 GPRA Renewals Baseline:	Not on the Baseline
Permit Renewals Workload Universe:	Not reported
Permit Workload Universe:	Not reported
Permit Progress Universe:	Not reported
Post-Closure Workload Universe:	Not reported
Closure Workload Universe:	Not reported
202 GPRA Corrective Action Baseline:	No
Corrective Action Workload Universe:	No
Subject to Corrective Action Universe:	No
Non-TSDFs Where RCRA CA has Been Imposed Universe:	No
TSDFs Potentially Subject to CA Under 3004 (u)/(v) Universe:	No
TSDFs Only Subject to CA under Discretionary Auth Universe:	No
Corrective Action Priority Ranking:	No NCAPS ranking
Environmental Control Indicator:	No
Institutional Control Indicator:	No
Human Exposure Controls Indicator:	N/A
Groundwater Controls Indicator:	N/A
Operating TSDF Universe:	Not reported
Full Enforcement Universe:	Not reported
Significant Non-Complier Universe:	No
Unaddressed Significant Non-Complier Universe:	No
Addressed Significant Non-Complier Universe:	No
Significant Non-Complier With a Compliance Schedule Universe:	No
Financial Assurance Required:	Not reported
Handler Date of Last Change:	2020-09-20 14:39:25.0
Recognized Trader-Importer:	No
Recognized Trader-Exporter:	No
Importer of Spent Lead Acid Batteries:	No
Exporter of Spent Lead Acid Batteries:	No
Recycler Activity Without Storage:	No
Manifest Broker:	No
Sub-Part P Indicator:	No

Handler - Owner Operator:

Owner/Operator Indicator:	Operator
Owner/Operator Name:	MASOOD CHOUDHURY
Legal Status:	Other
Date Became Current:	Not reported
Date Ended Current:	Not reported
Owner/Operator Address:	280 S. LOCUST
Owner/Operator City,State,Zip:	POMONA, CA 91766
Owner/Operator Telephone:	909-620-5962
Owner/Operator Telephone Ext:	Not reported
Owner/Operator Fax:	Not reported

Map ID
Direction
Distance
Elevation

MAP FINDINGS

Site

Database(s)

EDR ID Number
EPA ID Number

FRONTIER CALIFORNIA,INC (Continued)

1026476919

Owner/Operator Email: Not reported

Owner/Operator Indicator: Owner
Owner/Operator Name: POMONA HUSTED
Legal Status: Other
Date Became Current: Not reported
Date Ended Current: Not reported
Owner/Operator Address: 280 S. LOCUST
Owner/Operator City,State,Zip: POMONA, CA 91766
Owner/Operator Telephone: 909-620-5962
Owner/Operator Telephone Ext: Not reported
Owner/Operator Fax: Not reported
Owner/Operator Email: Not reported

Historic Generators:

Receive Date: 2020-09-08 00:00:00.0
Handler Name: FRONTIER CALIFORNIA,INC
Federal Waste Generator Description: Not a generator, verified
State District Owner: Not reported
Large Quantity Handler of Universal Waste: No
Recognized Trader Importer: No
Recognized Trader Exporter: No
Spent Lead Acid Battery Importer: No
Spent Lead Acid Battery Exporter: No
Current Record: Yes
Non Storage Recycler Activity: Not reported
Electronic Manifest Broker: Not reported

List of NAICS Codes and Descriptions:

NAICS Code: 517311
NAICS Description: WIRED TELECOMMUNICATIONS CARRIERS

Facility Has Received Notices of Violations:

Violations: No Violations Found

Evaluation Action Summary:

Evaluations: No Evaluations Found

J62
ENE
1/8-1/4
0.179 mi.
944 ft.

GTE CALIFORNIA
20747 E VALLEY BLVD
WALNUT, CA

Site 3 of 6 in cluster J

SWEEPS UST **S103489701**
EMI **N/A**

Relative:
Higher
Actual:
534 ft.

SWEEPS UST:

Name: WALNUT CENTRAL OFFICE
Address: 20747 E VALLEY BLVD
City: WALNUT
Status: Active
Comp Number: 13825
Number: 9
Board Of Equalization: 44-010250
Referral Date: 06-30-89
Action Date: Not reported
Created Date: 06-30-89

Map ID
Direction
Distance
Elevation

MAP FINDINGS

Site

Database(s)

EDR ID Number
EPA ID Number

GTE CALIFORNIA (Continued)

S103489701

Owner Tank Id: Not reported
SWRCB Tank Id: 19-000-013825-000001
Tank Status: A
Capacity: Not reported
Active Date: 06-30-89
Tank Use: UNKNOWN
STG: W
Content: Not reported
Number Of Tanks: 1

EMI:

Name: GEN TEL OF CAL, WALNUT CENTRAL
Address: 20747 E VALLEY
City,State,Zip: WALNUT, CA
Year: 1987
County Code: 19
Air Basin: SC
Facility ID: 52194
Air District Name: SC
SIC Code: 9999
Air District Name: SOUTH COAST AQMD
Community Health Air Pollution Info System: Not reported
Consolidated Emission Reporting Rule: Not reported
Total Organic Hydrocarbon Gases Tons/Yr: 0
Reactive Organic Gases Tons/Yr: 0
Carbon Monoxide Emissions Tons/Yr: 0
NOX - Oxides of Nitrogen Tons/Yr: 0
SOX - Oxides of Sulphur Tons/Yr: 0
Particulate Matter Tons/Yr: 0
Part. Matter 10 Micrometers and Smlr Tons/Yr:0

Name: GTE CALIFORNIA
Address: 20747 E VALLEY
City,State,Zip: WALNUT, CA
Year: 1990
County Code: 19
Air Basin: SC
Facility ID: 52194
Air District Name: SC
SIC Code: 4813
Air District Name: SOUTH COAST AQMD
Community Health Air Pollution Info System: Not reported
Consolidated Emission Reporting Rule: Not reported
Total Organic Hydrocarbon Gases Tons/Yr: 0
Reactive Organic Gases Tons/Yr: 0
Carbon Monoxide Emissions Tons/Yr: 0
NOX - Oxides of Nitrogen Tons/Yr: 0
SOX - Oxides of Sulphur Tons/Yr: 0
Particulate Matter Tons/Yr: 0
Part. Matter 10 Micrometers and Smlr Tons/Yr:0

Name: GTE CALIFORNIA
Address: 20747 E VALLEY BLVD
City,State,Zip: WALNUT, CA
Year: 1993
County Code: 19
Air Basin: SC

Map ID
Direction
Distance
Elevation

MAP FINDINGS

Site

Database(s)

EDR ID Number
EPA ID Number

GTE CALIFORNIA (Continued)

S103489701

Facility ID: 52194
Air District Name: SC
SIC Code: 4813
Air District Name: SOUTH COAST AQMD
Community Health Air Pollution Info System: Not reported
Consolidated Emission Reporting Rule: Not reported
Total Organic Hydrocarbon Gases Tons/Yr: 0
Reactive Organic Gases Tons/Yr: 0
Carbon Monoxide Emissions Tons/Yr: 0
NOX - Oxides of Nitrogen Tons/Yr: 0
SOX - Oxides of Sulphur Tons/Yr: 0
Particulate Matter Tons/Yr: 0
Part. Matter 10 Micrometers and Smlr Tons/Yr: 0

Name: GTE CALIFORNIA
Address: 20747 E VALLEY BLVD
City,State,Zip: WALNUT, CA
Year: 1995
County Code: 19
Air Basin: SC
Facility ID: 52194
Air District Name: SC
SIC Code: 4813
Air District Name: SOUTH COAST AQMD
Community Health Air Pollution Info System: Not reported
Consolidated Emission Reporting Rule: Not reported
Total Organic Hydrocarbon Gases Tons/Yr: 0
Reactive Organic Gases Tons/Yr: 0
Carbon Monoxide Emissions Tons/Yr: 0
NOX - Oxides of Nitrogen Tons/Yr: 0
SOX - Oxides of Sulphur Tons/Yr: 0
Particulate Matter Tons/Yr: 0
Part. Matter 10 Micrometers and Smlr Tons/Yr: 0

J63
ENE
1/8-1/4
0.179 mi.
944 ft.

GTE CALIFORNIA
20747 VALLEY BLVD
WALNUT, CA 91789
Site 4 of 6 in cluster J

UST U003777164
N/A

Relative:
Higher
Actual:
534 ft.

UST:
Name: GTE CALIFORNIA
Address: 20747 VALLEY BLVD
City,State,Zip: WALNUT, CA 91789
Facility ID: 13825
Permitting Agency: LOS ANGELES COUNTY
Latitude: 34.0158993
Longitude: -117.8510652

Name: FRONTIER CALIFORNIA: WALNUT CO
Address: 20747 VALLEY BLVD
City,State,Zip: WALNUT, CA 91789
Facility ID: LACoFA0027155
Permitting Agency: Los Angeles County Fire Department
Latitude: 34.01465
Longitude: -117.8525

Map ID
Direction
Distance
Elevation

MAP FINDINGS

EDR ID Number
EPA ID Number

	Site	Database(s)	
J64	GEN TELEPHONE OF CA/ WALNUT	RCRA-SQG	1000133598
ENE	20747 E VALLEY BLVD	FINDS	CAD980887889
1/8-1/4	WALNUT, CA 91789	ECHO	
0.179 mi.		HAZNET	
944 ft.	Site 5 of 6 in cluster J	HWTS	
Relative:	RCRA-SQG:		
Higher	Date Form Received by Agency:	1996-09-01 00:00:00.0	
Actual:	Handler Name:	GEN TELEPHONE OF CA/ WALNUT	
534 ft.	Handler Address:	20747 E VALLEY BLVD	
	Handler City,State,Zip:	WALNUT, CA 91789	
	EPA ID:	CAD980887889	
	Contact Name:	Not reported	
	Contact Address:	Not reported	
	Contact City,State,Zip:	Not reported	
	Contact Telephone:	Not reported	
	Contact Fax:	Not reported	
	Contact Email:	Not reported	
	Contact Title:	Not reported	
	EPA Region:	09	
	Land Type:	Not reported	
	Federal Waste Generator Description:	Small Quantity Generator	
	Non-Notifier:	Not reported	
	Biennial Report Cycle:	Not reported	
	Accessibility:	Not reported	
	Active Site Indicator:	Handler Activities	
	State District Owner:	CA	
	State District:	3	
	Mailing Address:	P O BOX 725	
	Mailing City,State,Zip:	CHINO, CA 91708	
	Owner Name:	Not reported	
	Owner Type:	Not reported	
	Operator Name:	NOT REQUIRED	
	Operator Type:	Private	
	Short-Term Generator Activity:	No	
	Importer Activity:	No	
	Mixed Waste Generator:	No	
	Transporter Activity:	No	
	Transfer Facility Activity:	No	
	Recycler Activity with Storage:	No	
	Small Quantity On-Site Burner Exemption:	No	
	Smelting Melting and Refining Furnace Exemption:	No	
	Underground Injection Control:	No	
	Off-Site Waste Receipt:	No	
	Universal Waste Indicator:	No	
	Universal Waste Destination Facility:	No	
	Federal Universal Waste:	No	
	Active Site Fed-Reg Treatment Storage and Disposal Facility:	Not reported	
	Active Site Converter Treatment storage and Disposal Facility:	Not reported	
	Active Site State-Reg Treatment Storage and Disposal Facility:	Not reported	
	Active Site State-Reg Handler:	---	
	Federal Facility Indicator:	Not reported	
	Hazardous Secondary Material Indicator:	NN	
	Sub-Part K Indicator:	Not reported	
	Commercial TSD Indicator:	No	
	Treatment Storage and Disposal Type:	Not reported	
	2018 GPRA Permit Baseline:	Not on the Baseline	
	2018 GPRA Renewals Baseline:	Not on the Baseline	
	Permit Renewals Workload Universe:	Not reported	

Map ID
Direction
Distance
Elevation

MAP FINDINGS

Site

Database(s)

EDR ID Number
EPA ID Number

GEN TELEPHONE OF CA/ WALNUT (Continued)

1000133598

Permit Workload Universe:	Not reported
Permit Progress Universe:	Not reported
Post-Closure Workload Universe:	Not reported
Closure Workload Universe:	Not reported
202 GPRA Corrective Action Baseline:	No
Corrective Action Workload Universe:	No
Subject to Corrective Action Universe:	No
Non-TSDFs Where RCRA CA has Been Imposed Universe:	No
TSDFs Potentially Subject to CA Under 3004 (u)/(v) Universe:	No
TSDFs Only Subject to CA under Discretionary Auth Universe:	No
Corrective Action Priority Ranking:	No NCAPS ranking
Environmental Control Indicator:	No
Institutional Control Indicator:	No
Human Exposure Controls Indicator:	N/A
Groundwater Controls Indicator:	N/A
Operating TSDF Universe:	Not reported
Full Enforcement Universe:	Not reported
Significant Non-Complier Universe:	No
Unaddressed Significant Non-Complier Universe:	No
Addressed Significant Non-Complier Universe:	No
Significant Non-Complier With a Compliance Schedule Universe:	No
Financial Assurance Required:	Not reported
Handler Date of Last Change:	2002-06-27 03:22:58.0
Recognized Trader-Importer:	No
Recognized Trader-Exporter:	No
Importer of Spent Lead Acid Batteries:	No
Exporter of Spent Lead Acid Batteries:	No
Recycler Activity Without Storage:	Not reported
Manifest Broker:	Not reported
Sub-Part P Indicator:	No

Handler - Owner Operator:

Owner/Operator Indicator:	Operator
Owner/Operator Name:	NOT REQUIRED
Legal Status:	Private
Date Became Current:	Not reported
Date Ended Current:	Not reported
Owner/Operator Address:	NOT REQUIRED
Owner/Operator City,State,Zip:	NOT REQUIRED, ME 99999
Owner/Operator Telephone:	415-555-1212
Owner/Operator Telephone Ext:	Not reported
Owner/Operator Fax:	Not reported
Owner/Operator Email:	Not reported

Owner/Operator Indicator:	Owner
Owner/Operator Name:	NOT REQUIRED
Legal Status:	Private
Date Became Current:	Not reported
Date Ended Current:	Not reported
Owner/Operator Address:	NOT REQUIRED
Owner/Operator City,State,Zip:	NOT REQUIRED, ME 99999
Owner/Operator Telephone:	415-555-1212
Owner/Operator Telephone Ext:	Not reported
Owner/Operator Fax:	Not reported
Owner/Operator Email:	Not reported

Map ID
Direction
Distance
Elevation

MAP FINDINGS

Site

Database(s)

EDR ID Number
EPA ID Number

GEN TELEPHONE OF CA/ WALNUT (Continued)

1000133598

Historic Generators:

Receive Date: 1996-09-01 00:00:00.0
Handler Name: GEN TELEPHONE OF CA/ WALNUT
Federal Waste Generator Description: Small Quantity Generator
State District Owner: CA
Large Quantity Handler of Universal Waste: No
Recognized Trader Importer: No
Recognized Trader Exporter: No
Spent Lead Acid Battery Importer: No
Spent Lead Acid Battery Exporter: No
Current Record: Yes
Non Storage Recycler Activity: Not reported
Electronic Manifest Broker: Not reported

Receive Date: 1985-09-06 00:00:00.0
Handler Name: GEN TELEPHONE OF CA/ WALNUT
Federal Waste Generator Description: Large Quantity Generator
State District Owner: CA
Large Quantity Handler of Universal Waste: No
Recognized Trader Importer: No
Recognized Trader Exporter: No
Spent Lead Acid Battery Importer: No
Spent Lead Acid Battery Exporter: No
Current Record: No
Non Storage Recycler Activity: Not reported
Electronic Manifest Broker: Not reported

List of NAICS Codes and Descriptions:

NAICS Codes: No NAICS Codes Found

Facility Has Received Notices of Violations:

Violations: No Violations Found

Evaluation Action Summary:

Evaluations: No Evaluations Found

FINDS:

Registry ID: 110002674696

Click Here:

Environmental Interest/Information System:

RCRAInfo is a national information system that supports the Resource Conservation and Recovery Act (RCRA) program through the tracking of events and activities related to facilities that generate, transport, and treat, store, or dispose of hazardous waste. RCRAInfo allows RCRA program staff to track the notification, permit, compliance, and corrective action activities required under RCRA.

[Click this hyperlink](#) while viewing on your computer to access additional FINDS: detail in the EDR Site Report.

ECHO:

Envid: 1000133598
Registry ID: 110002674696

Map ID
Direction
Distance
Elevation

MAP FINDINGS

Site

Database(s)

EDR ID Number
EPA ID Number

GEN TELEPHONE OF CA/ WALNUT (Continued)

1000133598

DFR URL: <http://echo.epa.gov/detailed-facility-report?fid=110002674696>
Name: GEN TELEPHONE OF CA/ WALNUT
Address: 20747 E VALLEY BLVD
City,State,Zip: WALNUT, CA 91789

HAZNET:

Name: GEN TELEPHONE OF CA/ WALNUT
Address: 20747 E VALLEY BLVD
Address 2: Not reported
City,State,Zip: WALNUT, CA 917890000
Contact: INACT PER VQ 95 AD
Telephone: --
Mailing Name: Not reported
Mailing Address: PO BOX 725

Year: 1993
Gepaid: CAD980887889
TSD EPA ID: CAT080025711
CA Waste Code: 221 - Waste oil and mixed oil
Disposal Method: -
Tons: 0.2736

Year: 1993
Gepaid: CAD980887889
TSD EPA ID: CAT080013352
CA Waste Code: 134 - Aqueous solution with total organic residues less than 10 percent
Disposal Method: R01 - Recycler
Tons: 0.0462

Year: 1992
Gepaid: CAD980887889
TSD EPA ID: CAT080011059
CA Waste Code: 134 - Aqueous solution with total organic residues less than 10 percent
Disposal Method: R01 - Recycler
Tons: 0.4587

Year: 1990
Gepaid: CAD980887889
TSD EPA ID: CAD980884183
CA Waste Code: 343 - Unspecified organic liquid mixture
Disposal Method: H01 - Transfer Station
Tons: 0.2293

Year: 1989
Gepaid: CAD980887889
TSD EPA ID: CAD980884183
CA Waste Code: 343 - Unspecified organic liquid mixture
Disposal Method: H01 - Transfer Station
Tons: 0.4587

Year: 1987
Gepaid: CAD980887889
TSD EPA ID: CAD067786749
CA Waste Code: 151 - Asbestos containing waste
Disposal Method: D80 - Disposal, Land Fill

Map ID
Direction
Distance
Elevation

MAP FINDINGS

Site

Database(s)

EDR ID Number
EPA ID Number

GEN TELEPHONE OF CA/ WALNUT (Continued)

1000133598

Tons: 0.075

Additional Info:

Year: 1993
Gen EPA ID: CAD980887889

Shipment Date: 19931217
Creation Date: 9/14/1995 0:00:00
Receipt Date: 19931221
Manifest ID: 90283776
Trans EPA ID: CAT080016116
Trans Name: Not reported
Trans 2 EPA ID: Not reported
Trans 2 Name: Not reported
TSDF EPA ID: CAT080013352
Trans Name: Not reported
TSDF Alt EPA ID: CAT080013352
TSDF Alt Name: Not reported
Waste Code Description: 134 - Aqueous solution with <10% total organic residues
RCRA Code: Not reported
Meth Code: R01 - Recycler
Quantity Tons: 0.0462
Waste Quantity: 11
Quantity Unit: G
Additional Code 1: Not reported
Additional Code 2: Not reported
Additional Code 3: Not reported
Additional Code 4: Not reported
Additional Code 5: Not reported

Shipment Date: 19930726
Creation Date: 9/12/1995 0:00:00
Receipt Date: 19930729
Manifest ID: 92274702
Trans EPA ID: CAL000034745
Trans Name: Not reported
Trans 2 EPA ID: Not reported
Trans 2 Name: Not reported
TSDF EPA ID: CAT080025711
Trans Name: Not reported
TSDF Alt EPA ID: CAT080025711
TSDF Alt Name: Not reported
Waste Code Description: 221 - Waste oil and mixed oil
RCRA Code: Not reported
Meth Code: - Not reported
Quantity Tons: 0.2736
Waste Quantity: 72
Quantity Unit: G
Additional Code 1: Not reported
Additional Code 2: Not reported
Additional Code 3: Not reported
Additional Code 4: Not reported
Additional Code 5: Not reported

HWTS:

Map ID
Direction
Distance
Elevation

MAP FINDINGS

Site

Database(s)

EDR ID Number
EPA ID Number

GEN TELEPHONE OF CA/ WALNUT (Continued)

1000133598

Name: GEN TELEPHONE OF CA/ WALNUT
Address: 20747 E VALLEY BLVD
Address 2: Not reported
City,State,Zip: WALNUT, CA 917890000
EPA ID: CAD980887889
Inactive Date: 06/30/1995
Create Date: 04/10/1987
Last Act Date: 09/14/2004
Mailing Name: Not reported
Mailing Address: PO BOX 725
Mailing Address 2: Not reported
Mailing City,State,Zip: CHINO, CA 917080000
Owner Name: GTE CALIFORNIA ONE GTE PL
Owner Address: --
Owner Address 2: Not reported
Owner City,State,Zip: THOUSAND OAKS, CA 913620000
Contact Name: INACT PER VQ 95 AD
Contact Address: --
Contact Address 2: Not reported
City,State,Zip: --, 99 --

J65
ENE
1/8-1/4
0.179 mi.
944 ft.

GTE RC 4394-B-A08
20747 VALLEY BLVD
WALNUT, CA 91789
Site 6 of 6 in cluster J

Relative:
Higher

Actual:
534 ft.

LUST:

Name: GTE RC 4394-B-A08
Address: 20747 VALLEY BLVD
City,State,Zip: WALNUT, CA 91789
Lead Agency: LOS ANGELES COUNTY
Case Type: LUST Cleanup Site
Geo Track: http://geotracker.waterboards.ca.gov/profile_report.asp?global_id=T0603705205
Global Id: T0603705205
Latitude: 34.0144455
Longitude: -117.8516479
Status: Completed - Case Closed
Status Date: 04/15/1996
Case Worker: JOA
RB Case Number: R-13825
Local Agency: LOS ANGELES COUNTY
File Location: Not reported
Local Case Number: Not reported
Potential Media Affect: Soil
Potential Contaminants of Concern: Aviation
Site History: Not reported

LUST:

Global Id: T0603705205
Contact Type: Local Agency Caseworker
Contact Name: JOHN AWUJO
Organization Name: LOS ANGELES COUNTY
Address: 900 S FREMONT AVE
City: ALHAMBRA
Email: jawujo@dpw.lacounty.gov
Phone Number: 6264583507

LUST S102064014
Cortese N/A
HIST CORTESE
LOS ANGELES CO. HMS
CERS
HWTS

Map ID
Direction
Distance
Elevation

MAP FINDINGS

Site

Database(s)

EDR ID Number
EPA ID Number

GTE RC 4394-B-A08 (Continued)

S102064014

Global Id: T0603705205
Contact Type: Regional Board Caseworker
Contact Name: YUE RONG
Organization Name: LOS ANGELES RWQCB (REGION 4)
Address: 320 W. 4TH ST., SUITE 200
City: Los Angeles
Email: yrong@waterboards.ca.gov
Phone Number: Not reported

LUST:

Global Id: T0603705205
Action Type: Other
Date: 04/15/1996
Action: Leak Reported

LUST:

Global Id: T0603705205
Status: Completed - Case Closed
Status Date: 04/15/1996

Global Id: T0603705205
Status: Open - Case Begin Date
Status Date: 04/15/1996

LUST REG 4:

Region: 4
Regional Board: 04
County: Los Angeles
Facility Id: R-13825
Status: Case Closed
Substance: 1
Substance Quantity: Not reported
Local Case No: Not reported
Case Type: Soil
Abatement Method Used at the Site: Not reported
Global ID: T0603705205
W Global ID: W0603700090
Staff: UNK
Local Agency: 19000
Cross Street: LEMON
Enforcement Type: Not reported
Date Leak Discovered: Not reported
Date Leak First Reported: 4/15/1996
Date Leak Record Entered: 4/29/1996
Date Confirmation Began: Not reported
Date Leak Stopped: Not reported
Date Case Last Changed on Database: 4/15/1996
Date the Case was Closed: 4/15/1996
How Leak Discovered: Not reported
How Leak Stopped: Not reported
Cause of Leak: Not reported
Leak Source: Not reported
Operator: Not reported
Water System: SKYLINE MUTUAL
Well Name: Not reported

Map ID
Direction
Distance
Elevation

MAP FINDINGS

Site

Database(s)

EDR ID Number
EPA ID Number

GTE RC 4394-B-A08 (Continued)

S102064014

Approx. Dist To Production Well (ft): 13920.511262485160953502298319
Source of Cleanup Funding: Not reported
Preliminary Site Assessment Workplan Submitted: Not reported
Preliminary Site Assessment Began: Not reported
Pollution Characterization Began: Not reported
Remediation Plan Submitted: Not reported
Remedial Action Underway: Not reported
Post Remedial Action Monitoring Began: Not reported
Enforcement Action Date: Not reported
Historical Max MTBE Date: Not reported
Hist Max MTBE Conc in Groundwater: Not reported
Hist Max MTBE Conc in Soil: Not reported
Significant Interim Remedial Action Taken: Not reported
GW Qualifier: Not reported
Soil Qualifier: Not reported
Organization: Not reported
Owner Contact: Not reported
Responsible Party: GTE CALIFORNIA INC
RP Address: P. O. BOX 725, CHINO CA 91708
Program: LUST
Lat/Long: 34.0147318 / -1
Local Agency Staff: Not reported
Beneficial Use: Not reported
Priority: Not reported
Cleanup Fund Id: Not reported
Suspended: Not reported
Assigned Name: 1900090-001GEN
Summary: Not reported

CORTESE:

Name: GTE RC 4394-B-A08
Address: 20747 VALLEY BLVD
City,State,Zip: WALNUT, CA 91789
Region: CORTESE
Envirostor Id: Not reported
Global ID: T0603705205
Site/Facility Type: LUST CLEANUP SITE
Cleanup Status: COMPLETED - CASE CLOSED
Status Date: Not reported
Site Code: Not reported
Latitude: Not reported
Longitude: Not reported
Owner: Not reported
Enf Type: Not reported
Swat R: Not reported
Flag: active
Order No: Not reported
Waste Discharge System No: Not reported
Effective Date: Not reported
Region 2: Not reported
WID Id: Not reported
Solid Waste Id No: Not reported
Waste Management Uit Name: Not reported
File Name: Active Open

HIST CORTESE:

Map ID
Direction
Distance
Elevation

MAP FINDINGS

Site

Database(s)

EDR ID Number
EPA ID Number

GTE RC 4394-B-A08 (Continued)

S102064014

edr_fname: GTE RC 4394-B-A08
edr_fadd1: 20747 VALLEY
City,State,Zip: WALNUT, CA 91789
Region: CORTESE
Facility County Code: 19
Reg By: LTNKA
Reg Id: R-13825

LOS ANGELES CO. HMS:

Name: GTE RC 4394-B-A08
Address: 20747 VALLEY BLVD
City,State,Zip: WALNUT, CA 917892539
Region: LA
Permit Category: Not reported
Facility Id: 013337-013674
Facility Type: Not reported
Facility Status: OPEN
Area: 6L
Permit Number: Not reported
Permit Status: Not reported

CERS:

Name: GTE RC 4394-B-A08
Address: 20747 VALLEY BLVD
City,State,Zip: WALNUT, CA 91789
Site ID: 216924
CERS ID: T0603705205
CERS Description: Leaking Underground Storage Tank Cleanup Site

Affiliation:

Affiliation Type Desc: Regional Board Caseworker
Entity Name: YUE RONG - LOS ANGELES RWQCB (REGION 4)
Entity Title: Not reported
Affiliation Address: 320 W. 4TH ST., SUITE 200
Affiliation City: Los Angeles
Affiliation State: CA
Affiliation Country: Not reported
Affiliation Zip: Not reported
Affiliation Phone: Not reported

Affiliation Type Desc: Local Agency Caseworker
Entity Name: JOHN AWUJO - LOS ANGELES COUNTY
Entity Title: Not reported
Affiliation Address: 900 S FREMONT AVE
Affiliation City: ALHAMBRA
Affiliation State: CA
Affiliation Country: Not reported
Affiliation Zip: Not reported
Affiliation Phone: 6264583507

HWTS:

Name: FRONTIER CALIFORNIA,INC
Address: 20747 VALLEY BLVD
Address 2: Not reported
City,State,Zip: WALNUT, CA 91789

Map ID
Direction
Distance
Elevation

MAP FINDINGS

Site

Database(s)

EDR ID Number
EPA ID Number

GTE RC 4394-B-A08 (Continued)

S102064014

EPA ID: CAC003082739
Inactive Date: 12/08/2020
Create Date: 09/08/2020
Last Act Date: 12/09/2020
Mailing Name: Not reported
Mailing Address: 280 S. LOCUST
Mailing Address 2: Not reported
Mailing City,State,Zip: POMONA, CA 91766
Owner Name: POMONA
Owner Address: 280 S. LOCUST
Owner Address 2: Not reported
Owner City,State,Zip: POMONA, CA 91766
Contact Name: MASOOD CHOUDHURY
Contact Address: 280 S. LOCUST
Contact Address 2: Not reported
City,State,Zip: POMONA, CA 91766

NAICS:
EPA ID: CAC003082739
Create Date: 2020-09-08 09:21:20.040
NAICS Code: 517311
NAICS Description: Wired Telecommunications Carriers
Issued EPA ID Date: 2020-09-08 09:21:20.04000
Inactive Date: 2020-12-08 09:21:20.04000
Facility Name: FRONTIER CALIFORNIA,INC
Facility Address: 20747 VALLEY BLVD
Facility Address 2: Not reported
Facility City: WALNUT
Facility County: Not reported
Facility State: CA
Facility Zip: 91789

K66
SSE
1/8-1/4
0.187 mi.
987 ft.

SYSCO LOS ANGELES
20701 E CURRIER RD
WALNUT, CA 91789

Site 1 of 5 in cluster K

AST **A100425104**
N/A

Relative:
Higher
Actual:
528 ft.

AST:
Name: SYSCO LOS ANGELES
Address: 20701 E CURRIER RD
City/Zip: WALNUT,91789
Certified Unified Program Agencies: Not reported
Owner: Sysco Corporation
Total Gallons: Not reported
CERSID: 10268338
Facility ID: LACoFA0008526
Business Name: SYSCO LOS ANGELES
Phone: (909) 595-9595
Fax: Not reported
Mailing Address: 20701 E CURRIER RD
Mailing Address City: WALNUT
Mailing Address State: CA
Mailing Address Zip Code: 91789
Operator Name: Sysco Food Service of Los Angeles
Operator Phone: (909) 595-9595
Owner Phone: (281) 584-1390

Map ID
Direction
Distance
Elevation

MAP FINDINGS

Site

Database(s)

EDR ID Number
EPA ID Number

SYSCO LOS ANGELES (Continued)

A100425104

Owner Mail Address: 1390 Enclave Parkway
Owner State: TX
Owner Zip Code: 77077
Owner Country: United States
Property Owner Name: Sysco
Property Owner Phone: 281-584-1390
Property Owner Mailing Address: 1390 Enclave Parkway
Property Owner City: Houston
Property Owner Stat : TX
Property Owner Zip Code: 77077
Property Owner Country: United States
EPAID: CAR000076067

K67
SSE
1/8-1/4
0.187 mi.
987 ft.

SYSCO LOS ANGELES
20701 E CURRIER RD
WALNUT, CA 91789

UST **U004265266**
N/A

Site 2 of 5 in cluster K

Relative:
Higher

UST:

Actual:
528 ft.

Name: SYSCO LOS ANGELES
Address: 20701 E CURRIER RD
City,State,Zip: WALNUT, CA 91789
Facility ID: LACoFA0008526
Permitting Agency: Los Angeles County Fire Department
Latitude: 34.00959
Longitude: -117.85408

K68
SSE
1/8-1/4
0.187 mi.
987 ft.

SYSCO FOODS OF LOS ANGELES
20701 E CURRIER RD
WALNUT, CA 91789

RCRA-SQG **1004675694**
US AIRS **CAR000076067**

Site 3 of 5 in cluster K

Relative:
Higher

RCRA-SQG:

Actual:
528 ft.

Date Form Received by Agency: 2000-06-21 00:00:00.0
Handler Name: SYSCO FOODS OF LOS ANGELES
Handler Address: 20701 E CURRIER RD
Handler City,State,Zip: WALNUT, CA 91789
EPA ID: CAR000076067
Contact Name: RON KOLASINSKI
Contact Address: 20701 E CURRIER RD
Contact City,State,Zip: WALNUT, CA 91789
Contact Telephone: 909-595-9595
Contact Fax: Not reported
Contact Email: Not reported
Contact Title: Not reported
EPA Region: 09
Land Type: Private
Federal Waste Generator Description: Small Quantity Generator
Non-Notifier: Not reported
Biennial Report Cycle: Not reported
Accessibility: Not reported
Active Site Indicator: Handler Activities
State District Owner: Not reported
State District: Not reported

Map ID
Direction
Distance
Elevation

MAP FINDINGS

Site

Database(s)

EDR ID Number
EPA ID Number

SYSCO FOODS OF LOS ANGELES (Continued)

1004675694

Mailing Address:	20701 E CURRIER RD
Mailing City,State,Zip:	WALNUT, CA 91789
Owner Name:	SYSCO FOOD SVCS
Owner Type:	Private
Operator Name:	Not reported
Operator Type:	Not reported
Short-Term Generator Activity:	No
Importer Activity:	No
Mixed Waste Generator:	No
Transporter Activity:	No
Transfer Facility Activity:	No
Recycler Activity with Storage:	No
Small Quantity On-Site Burner Exemption:	No
Smelting Melting and Refining Furnace Exemption:	No
Underground Injection Control:	No
Off-Site Waste Receipt:	No
Universal Waste Indicator:	No
Universal Waste Destination Facility:	No
Federal Universal Waste:	No
Active Site Fed-Reg Treatment Storage and Disposal Facility:	Not reported
Active Site Converter Treatment storage and Disposal Facility:	Not reported
Active Site State-Reg Treatment Storage and Disposal Facility:	Not reported
Active Site State-Reg Handler:	---
Federal Facility Indicator:	Not reported
Hazardous Secondary Material Indicator:	N
Sub-Part K Indicator:	Not reported
Commercial TSD Indicator:	No
Treatment Storage and Disposal Type:	Not reported
2018 GPRA Permit Baseline:	Not on the Baseline
2018 GPRA Renewals Baseline:	Not on the Baseline
Permit Renewals Workload Universe:	Not reported
Permit Workload Universe:	Not reported
Permit Progress Universe:	Not reported
Post-Closure Workload Universe:	Not reported
Closure Workload Universe:	Not reported
202 GPRA Corrective Action Baseline:	No
Corrective Action Workload Universe:	No
Subject to Corrective Action Universe:	No
Non-TSDFs Where RCRA CA has Been Imposed Universe:	No
TSDFs Potentially Subject to CA Under 3004 (u)/(v) Universe:	No
TSDFs Only Subject to CA under Discretionary Auth Universe:	No
Corrective Action Priority Ranking:	No NCAPS ranking
Environmental Control Indicator:	No
Institutional Control Indicator:	No
Human Exposure Controls Indicator:	N/A
Groundwater Controls Indicator:	N/A
Operating TSDF Universe:	Not reported
Full Enforcement Universe:	Not reported
Significant Non-Complier Universe:	No
Unaddressed Significant Non-Complier Universe:	No
Addressed Significant Non-Complier Universe:	No
Significant Non-Complier With a Compliance Schedule Universe:	No
Financial Assurance Required:	Not reported
Handler Date of Last Change:	2002-10-07 16:36:47.0
Recognized Trader-Importer:	No
Recognized Trader-Exporter:	No
Importer of Spent Lead Acid Batteries:	No

Map ID
Direction
Distance
Elevation

MAP FINDINGS

Site

Database(s)

EDR ID Number
EPA ID Number

SYSCO FOODS OF LOS ANGELES (Continued)

1004675694

Exporter of Spent Lead Acid Batteries:	No
Recycler Activity Without Storage:	No
Manifest Broker:	No
Sub-Part P Indicator:	No

Hazardous Waste Summary:

Waste Code:	D039
Waste Description:	TETRACHLOROETHYLENE

Handler - Owner Operator:

Owner/Operator Indicator:	Owner
Owner/Operator Name:	SYSCO FOOD SVCS
Legal Status:	Private
Date Became Current:	Not reported
Date Ended Current:	Not reported
Owner/Operator Address:	20701 E CURRIER RD
Owner/Operator City,State,Zip:	WALNUT, CA 91789
Owner/Operator Telephone:	909-595-9595
Owner/Operator Telephone Ext:	Not reported
Owner/Operator Fax:	Not reported
Owner/Operator Email:	Not reported

Historic Generators:

Receive Date:	2000-06-21 00:00:00.0
Handler Name:	SYSCO FOODS OF LOS ANGELES
Federal Waste Generator Description:	Small Quantity Generator
State District Owner:	Not reported
Large Quantity Handler of Universal Waste:	No
Recognized Trader Importer:	No
Recognized Trader Exporter:	No
Spent Lead Acid Battery Importer:	No
Spent Lead Acid Battery Exporter:	No
Current Record:	Yes
Non Storage Recycler Activity:	Not reported
Electronic Manifest Broker:	Not reported

List of NAICS Codes and Descriptions:

NAICS Codes:	No NAICS Codes Found
--------------	----------------------

Facility Has Received Notices of Violations:

Violations:	No Violations Found
-------------	---------------------

Evaluation Action Summary:

Evaluations:	No Evaluations Found
--------------	----------------------

US AIRS MINOR:

Envid:	1004675694
Region Code:	09
Programmatic ID:	AIR 0900000006037R9856
Facility Registry ID:	110013331509
D and B Number:	Not reported
Primary SIC Code:	5141

Map ID
Direction
Distance
Elevation

MAP FINDINGS

Site

Database(s)

EDR ID Number
EPA ID Number

SYSCO FOODS OF LOS ANGELES (Continued)

1004675694

NAICS Code: 325211
Default Air Classification Code: MIN
Facility Type of Ownership Code: POF
Air CMS Category Code: Not reported
HPV Status: Not reported

US AIRS MINOR:

Region Code: 09
Programmatic ID: AIR 0900000006037R9856
Facility Registry ID: 110013331509
Air Operating Status Code: OPR
Default Air Classification Code: MIN
Air Program: Stratospheric Ozone Protection
Activity Date: Not reported
Activity Status Date: 2003-10-14 00:00:00
Activity Group: Case File
Activity Type: Case File
Activity Status: Resolved

Region Code: 09
Programmatic ID: AIR 0900000006037R9856
Facility Registry ID: 110013331509
Air Operating Status Code: OPR
Default Air Classification Code: MIN
Air Program: Stratospheric Ozone Protection
Activity Date: 2001-11-14 00:00:00
Activity Status Date: Not reported
Activity Group: Compliance Monitoring
Activity Type: Information Request
Activity Status: Not reported

Region Code: 09
Programmatic ID: AIR 0900000006037R9856
Facility Registry ID: 110013331509
Air Operating Status Code: OPR
Default Air Classification Code: MIN
Air Program: Stratospheric Ozone Protection
Activity Date: 2002-02-13 00:00:00
Activity Status Date: Not reported
Activity Group: Compliance Monitoring
Activity Type: Information Request
Activity Status: Not reported

Region Code: 09
Programmatic ID: AIR 0900000006037R9856
Facility Registry ID: 110013331509
Air Operating Status Code: OPR
Default Air Classification Code: MIN
Air Program: Stratospheric Ozone Protection
Activity Date: 2004-05-04 00:00:00
Activity Status Date: Not reported
Activity Group: Compliance Monitoring
Activity Type: Inspection/Evaluation
Activity Status: Not reported

Region Code: 09
Programmatic ID: AIR 0900000006037R9856
Facility Registry ID: 110013331509

Map ID
Direction
Distance
Elevation

MAP FINDINGS

Site

Database(s)

EDR ID Number
EPA ID Number

SYSCO FOODS OF LOS ANGELES (Continued)

1004675694

Air Operating Status Code: OPR
Default Air Classification Code: MIN
Air Program: Stratospheric Ozone Protection
Activity Date: 2003-07-03 00:00:00
Activity Status Date: 2003-07-03 00:00:00
Activity Group: Enforcement Action
Activity Type: Administrative - Formal
Activity Status: Final Order Issued

Region Code: 09
Programmatic ID: AIR 0900000006037R9856
Facility Registry ID: 110013331509
Air Operating Status Code: OPR
Default Air Classification Code: MIN
Air Program: Stratospheric Ozone Protection
Activity Date: 2003-09-29 00:00:00
Activity Status Date: 2003-09-29 00:00:00
Activity Group: Enforcement Action
Activity Type: Administrative - Formal
Activity Status: Final Order Issued

Region Code: 09
Programmatic ID: AIR 0900000006037R9856
Facility Registry ID: 110013331509
Air Operating Status Code: OPR
Default Air Classification Code: MIN
Air Program: Stratospheric Ozone Protection
Activity Date: 2003-09-30 00:00:00
Activity Status Date: 2003-09-30 00:00:00
Activity Group: Enforcement Action
Activity Type: Administrative - Formal
Activity Status: Final Order Issued

K69
SSE
1/8-1/4
0.187 mi.
987 ft.

SYSCO FOOD SERVICES OF LA INC
20701 CURRIER RD
WALNUT, CA 91789
Site 4 of 5 in cluster K

UST U003777219
N/A

Relative:
Higher
Actual:
528 ft.

UST:
Name: SYSCO FOOD SERVICES OF LA INC
Address: 20701 CURRIER RD
City,State,Zip: WALNUT, CA 91789
Facility ID: 14380
Permitting Agency: LOS ANGELES COUNTY
Latitude: 34.010936
Longitude: -117.852734

Map ID
Direction
Distance
Elevation

MAP FINDINGS

EDR ID Number
EPA ID Number

K70
SSE
1/8-1/4
0.187 mi.
987 ft.

SYSCO LOS ANGELES INC.
20701 E CURRIER RD
WALNUT, CA 91789

Site 5 of 5 in cluster K

CERS HAZ WASTE
CERS TANKS
HAZNET
CERS
HWTS

S113175075
N/A

Relative:
Higher

Actual:
528 ft.

CERS HAZ WASTE:

Name: SYSCO LOS ANGELES
Address: 20701 E CURRIER RD
City,State,Zip: WALNUT, CA 91789
Site ID: 403382
CERS ID: 10268338
CERS Description: Hazardous Waste Generator

CERS TANKS:

Name: SYSCO LOS ANGELES
Address: 20701 E CURRIER RD
City,State,Zip: WALNUT, CA 91789
Site ID: 403382
CERS ID: 10268338
CERS Description: Aboveground Petroleum Storage

Name: SYSCO LOS ANGELES
Address: 20701 E CURRIER RD
City,State,Zip: WALNUT, CA 91789
Site ID: 403382
CERS ID: 10268338
CERS Description: Underground Storage Tank

HAZNET:

Name: SYSCO LOS ANGELES INC.
Address: 20701 E CURRIER RD
Address 2: Not reported
City,State,Zip: WALNUT, CA 917892904
Contact: RUDY GOMEZ
Telephone: 9099783434
Mailing Name: Not reported
Mailing Address: 20701 E CURRIER RD

Year: 2019
Gepaid: CAR000076067
TSD EPA ID: CAD028409019
CA Waste Code: 223 - Unspecified oil-containing waste
Disposal Method: H135 - Discharge To Sewer/Potw Or Npdes(With Prior Storage--With Or Without Treatment)
Tons: 0.22935

Year: 2019
Gepaid: CAR000076067
TSD EPA ID: CAT080013352
CA Waste Code: 221 - Waste oil and mixed oil
Disposal Method: H039 - Other Recovery Of Reclamation For Reuse Including Acid Regeneration, Organics Recovery Ect
Tons: 0.00000

Year: 2019
Gepaid: CAR000076067
TSD EPA ID: CAT080013352

Map ID
Direction
Distance
Elevation

MAP FINDINGS

Site

Database(s)

EDR ID Number
EPA ID Number

SYSCO LOS ANGELES INC. (Continued)

S113175075

CA Waste Code:	134 - Aqueous solution with total organic residues less than 10 percent
Disposal Method:	H039 - Other Recovery Of Reclamation For Reuse Including Acid Regeneration, Organics Recovery Ect
Tons:	3.69600
Year:	2018
Gepaid:	CAR000076067
TSD EPA ID:	AZR000520304
CA Waste Code:	352 - Other organic solids
Disposal Method:	H141 - Storage, Bulking, And/Or Transfer Off Site--No Treatment/Reovery (H010-H129) Or (H131-H135)
Tons:	0.63000
Year:	2018
Gepaid:	CAR000076067
TSD EPA ID:	CAT080013352
CA Waste Code:	221 - Waste oil and mixed oil
Disposal Method:	H061 - Fuel Blending Prior To Energy Recovery At Another Site
Tons:	0.00000
Year:	2018
Gepaid:	CAR000076067
TSD EPA ID:	CAD028409019
CA Waste Code:	141 - Off-specification, aged or surplus inorganics
Disposal Method:	H141 - Storage, Bulking, And/Or Transfer Off Site--No Treatment/Reovery (H010-H129) Or (H131-H135)
Tons:	0.82280
Year:	2018
Gepaid:	CAR000076067
TSD EPA ID:	CAT080013352
CA Waste Code:	134 - Aqueous solution with total organic residues less than 10 percent
Disposal Method:	H039 - Other Recovery Of Reclamation For Reuse Including Acid Regeneration, Organics Recovery Ect
Tons:	2.29740
Year:	2018
Gepaid:	CAR000076067
TSD EPA ID:	CAT080013352
CA Waste Code:	221 - Waste oil and mixed oil
Disposal Method:	H039 - Other Recovery Of Reclamation For Reuse Including Acid Regeneration, Organics Recovery Ect
Tons:	0.00000
Year:	2017
Gepaid:	CAR000076067
TSD EPA ID:	CAD028409019
CA Waste Code:	141 - Off-specification, aged or surplus inorganics
Disposal Method:	H141 - Storage, Bulking, And/Or Transfer Off Site--No Treatment/Reovery (H010-H129) Or (H131-H135)
Tons:	0.025
Year:	2017
Gepaid:	CAR000076067
TSD EPA ID:	AZR000501510

Map ID
Direction
Distance
Elevation

MAP FINDINGS

Site

Database(s)

EDR ID Number
EPA ID Number

SYSCO LOS ANGELES INC. (Continued)

S113175075

CA Waste Code: 352 - Other organic solids
Disposal Method: H141 - Storage, Bulking, And/Or Transfer Off Site--No
Treatment/Reovery (H010-H129) Or (H131-H135)
Tons: 0.15

[Click this hyperlink](#) while viewing on your computer to access
75 additional CA HAZNET: record(s) in the EDR Site Report.

Additional Info:

Year: 2016
Gen EPA ID: CAR000076067

Shipment Date: 20150805
Creation Date: 10/6/2015 22:15:06
Receipt Date: 20150821
Manifest ID: 014824536JJK
Trans EPA ID: CAD981377864
Trans Name: IDR ENVIRONMENTAL SERVICES
Trans 2 EPA ID: CAD983649880
Trans 2 Name: PSC ENVIRONMENTAL SERVICES OF POMONA LP
TSDF EPA ID: CAD008364432
Trans Name: RHO CHEM LLC
TSDF Alt EPA ID: Not reported
TSDF Alt Name: Not reported
Waste Code Description: 181 - Other inorganic solid waste Organics
RCRA Code: Not reported
Meth Code: H141 - Storage, Bulking, And/Or Transfer Off Site--No
Treatment/Reovery (H010-H129) Or (H131-H135)
Quantity Tons: 0.01
Waste Quantity: 20
Quantity Unit: P
Additional Code 1: Not reported
Additional Code 2: Not reported
Additional Code 3: Not reported
Additional Code 4: Not reported
Additional Code 5: Not reported

Shipment Date: 20150805
Creation Date: 2/9/2016 22:15:11
Receipt Date: 20150821
Manifest ID: 014824538JJK
Trans EPA ID: CAD981377864
Trans Name: IDR ENVIRONMENTAL SERVICES
Trans 2 EPA ID: CAD980585293
Trans 2 Name: INDUSTRIAL WASTE UTILIZATION INC
TSDF EPA ID: NVT330010000
Trans Name: US ECOLOGY
TSDF Alt EPA ID: Not reported
TSDF Alt Name: Not reported
Waste Code Description: 122 - Alkaline solution without metals (pH > 12.5
RCRA Code: D002
Meth Code: H039 - Other Recovery Of Reclamation For Reuse Including Acid
Regeneration, Organics Recovery Ect
Quantity Tons: 0.1251
Waste Quantity: 30
Quantity Unit: G

Map ID
Direction
Distance
Elevation

MAP FINDINGS

Site

Database(s)

EDR ID Number
EPA ID Number

SYSCO LOS ANGELES INC. (Continued)

S113175075

Additional Code 1:	Not reported
Additional Code 2:	Not reported
Additional Code 3:	Not reported
Additional Code 4:	Not reported
Additional Code 5:	Not reported
Shipment Date:	20150805
Creation Date:	2/5/2016 22:15:10
Receipt Date:	20150821
Manifest ID:	014824537JJK
Trans EPA ID:	CAD981377864
Trans Name:	IDR ENVIRONMENTAL SERVICES
Trans 2 EPA ID:	CAD980585293
Trans 2 Name:	INDUSTRIAL WASTE UTILIZATION INC
TSDf EPA ID:	AZR000501510
Trans Name:	AA SYDCOL LLC
TSDf Alt EPA ID:	Not reported
TSDf Alt Name:	Not reported
Waste Code Description:	352 - Other organic solids
RCRA Code:	Not reported
Meth Code:	H141 - Storage, Bulking, And/Or Transfer Off Site--No Treatment/Reovery (H010-H129) Or (H131-H135)
Quantity Tons:	0.15
Waste Quantity:	300
Quantity Unit:	P
Additional Code 1:	Not reported
Additional Code 2:	Not reported
Additional Code 3:	Not reported
Additional Code 4:	Not reported
Additional Code 5:	Not reported
Shipment Date:	20150805
Creation Date:	2/9/2016 22:15:11
Receipt Date:	20150821
Manifest ID:	014824538JJK
Trans EPA ID:	CAD981377864
Trans Name:	IDR ENVIRONMENTAL SERVICES
Trans 2 EPA ID:	CAD980585293
Trans 2 Name:	INDUSTRIAL WASTE UTILIZATION INC
TSDf EPA ID:	NVT330010000
Trans Name:	US ECOLOGY
TSDf Alt EPA ID:	Not reported
TSDf Alt Name:	Not reported
Waste Code Description:	791 - Liquids with pH < 2 792 Liquids with pH < 2 with metals
RCRA Code:	D002
Meth Code:	H039 - Other Recovery Of Reclamation For Reuse Including Acid Regeneration, Organics Recovery Ect
Quantity Tons:	0.1251
Waste Quantity:	30
Quantity Unit:	G
Additional Code 1:	Not reported
Additional Code 2:	Not reported
Additional Code 3:	Not reported
Additional Code 4:	Not reported
Additional Code 5:	Not reported
Shipment Date:	20150805

Map ID
Direction
Distance
Elevation

MAP FINDINGS

Site

Database(s)

EDR ID Number
EPA ID Number

SYSCO LOS ANGELES INC. (Continued)

S113175075

Creation Date:	2/9/2016 22:15:11
Receipt Date:	20150821
Manifest ID:	014824538JJK
Trans EPA ID:	CAD981377864
Trans Name:	IDR ENVIRONMENTAL SERVICES
Trans 2 EPA ID:	CAD980585293
Trans 2 Name:	INDUSTRIAL WASTE UTILIZATION INC
TSDf EPA ID:	NVT330010000
Trans Name:	US ECOLOGY
TSDf Alt EPA ID:	Not reported
TSDf Alt Name:	Not reported
Waste Code Description:	- Not reported
RCRA Code:	D002
Meth Code:	H132 - Landfill Or Surface Impoundment That Will Be Closed As Landfill(To Include On-Site Treatment And/Or Stabilization)
Quantity Tons:	0.1251
Waste Quantity:	30
Quantity Unit:	G
Additional Code 1:	Not reported
Additional Code 2:	Not reported
Additional Code 3:	Not reported
Additional Code 4:	Not reported
Additional Code 5:	Not reported
Shipment Date:	20150216
Creation Date:	7/23/2015 22:15:32
Receipt Date:	20150303
Manifest ID:	013736902JJK
Trans EPA ID:	CAD981377864
Trans Name:	IDR ENVIRONMENTAL SERVICES
Trans 2 EPA ID:	CAD981412356
Trans 2 Name:	PACIFIC TRANS ENV
TSDf EPA ID:	NVT330010000
Trans Name:	US ECOLOGY
TSDf Alt EPA ID:	Not reported
TSDf Alt Name:	Not reported
Waste Code Description:	122 - Alkaline solution without metals (pH > 12.5
RCRA Code:	D002
Meth Code:	H039 - Other Recovery Of Reclamation For Reuse Including Acid Regeneration, Organics Recovery Ect
Quantity Tons:	0.06255
Waste Quantity:	15
Quantity Unit:	G
Additional Code 1:	Not reported
Additional Code 2:	Not reported
Additional Code 3:	Not reported
Additional Code 4:	Not reported
Additional Code 5:	Not reported
Shipment Date:	20150216
Creation Date:	7/23/2015 22:15:32
Receipt Date:	20150303
Manifest ID:	013736902JJK
Trans EPA ID:	CAD981377864
Trans Name:	IDR ENVIRONMENTAL SERVICES
Trans 2 EPA ID:	CAD981412356
Trans 2 Name:	PACIFIC TRANS ENV

Map ID
Direction
Distance
Elevation

MAP FINDINGS

Site

Database(s)

EDR ID Number
EPA ID Number

SYSCO LOS ANGELES INC. (Continued)

S113175075

TSDF EPA ID:	NVT330010000
Trans Name:	US ECOLOGY
TSDF Alt EPA ID:	Not reported
TSDF Alt Name:	Not reported
Waste Code Description:	181 - Other inorganic solid waste Organics
RCRA Code:	D002
Meth Code:	H132 - Landfill Or Surface Impoundment That Will Be Closed As Landfill(To Include On-Site Treatment And/Or Stabilization)
Quantity Tons:	0.02
Waste Quantity:	40
Quantity Unit:	P
Additional Code 1:	Not reported
Additional Code 2:	Not reported
Additional Code 3:	Not reported
Additional Code 4:	Not reported
Additional Code 5:	Not reported
Shipment Date:	20150216
Creation Date:	7/23/2015 22:15:32
Receipt Date:	20150303
Manifest ID:	013736902JJK
Trans EPA ID:	CAD981377864
Trans Name:	IDR ENVIRONMENTAL SERVICES
Trans 2 EPA ID:	CAD981412356
Trans 2 Name:	PACIFIC TRANS ENV
TSDF EPA ID:	NVT330010000
Trans Name:	US ECOLOGY
TSDF Alt EPA ID:	Not reported
TSDF Alt Name:	Not reported
Waste Code Description:	791 - Liquids with pH < 2 792 Liquids with pH < 2 with metals
RCRA Code:	D002
Meth Code:	H039 - Other Recovery Of Reclamation For Reuse Including Acid Regeneration, Organics Recovery Ect
Quantity Tons:	0.06255
Waste Quantity:	15
Quantity Unit:	G
Additional Code 1:	Not reported
Additional Code 2:	Not reported
Additional Code 3:	Not reported
Additional Code 4:	Not reported
Additional Code 5:	Not reported
Shipment Date:	20150216
Creation Date:	7/23/2015 22:15:32
Receipt Date:	20150303
Manifest ID:	013736902JJK
Trans EPA ID:	CAD981377864
Trans Name:	IDR ENVIRONMENTAL SERVICES
Trans 2 EPA ID:	CAD981412356
Trans 2 Name:	PACIFIC TRANS ENV
TSDF EPA ID:	NVT330010000
Trans Name:	US ECOLOGY
TSDF Alt EPA ID:	Not reported
TSDF Alt Name:	Not reported
Waste Code Description:	352 - Other organic solids
RCRA Code:	Not reported
Meth Code:	H132 - Landfill Or Surface Impoundment That Will Be Closed As

Map ID
Direction
Distance
Elevation

MAP FINDINGS

Site

Database(s)

EDR ID Number
EPA ID Number

SYSCO LOS ANGELES INC. (Continued)

S113175075

Quantity Tons:	Landfill(To Include On-Site Treatment And/Or Stabilization) 84.28
Waste Quantity:	100
Quantity Unit:	Y
Additional Code 1:	Not reported
Additional Code 2:	Not reported
Additional Code 3:	Not reported
Additional Code 4:	Not reported
Additional Code 5:	Not reported
Shipment Date:	20150216
Creation Date:	8/10/2015 22:15:28
Receipt Date:	20150304
Manifest ID:	013736860JJJ
Trans EPA ID:	CAD981377864
Trans Name:	IDR ENVIRONMENTAL SERVICES
Trans 2 EPA ID:	CAR000194217
Trans 2 Name:	TEMARRY RECYCLING INC
TSDf EPA ID:	MXC130619001
Trans Name:	RECICLADORA TEMARRY DE MEXICO SA DE CV
TSDf Alt EPA ID:	Not reported
TSDf Alt Name:	Not reported
Waste Code Description:	331 - Off-specification, aged, or surplus organics
RCRA Code:	D001
Meth Code:	H020 - Solvents Recovery
Quantity Tons:	0.8428
Waste Quantity:	1
Quantity Unit:	Y
Additional Code 1:	Not reported
Additional Code 2:	Not reported
Additional Code 3:	Not reported
Additional Code 4:	Not reported
Additional Code 5:	Not reported
Additional Info:	
Year:	2008
Gen EPA ID:	CAR000076067
Shipment Date:	20081119
Creation Date:	1/14/2009 18:30:27
Receipt Date:	20081119
Manifest ID:	003690259JJJ
Trans EPA ID:	CAL000311939
Trans Name:	STRESS LESS EXPRESS LLC
Trans 2 EPA ID:	Not reported
Trans 2 Name:	Not reported
TSDf EPA ID:	CAT080013352
Trans Name:	DEMENNO KERDOON
TSDf Alt EPA ID:	Not reported
TSDf Alt Name:	Not reported
Waste Code Description:	741 - Liquids with halogenated organic compounds > 1000 mg/l
RCRA Code:	F002
Meth Code:	H061 - Fuel Blending Prior To Energy Recovery At Another Site
Quantity Tons:	0.68805
Waste Quantity:	165
Quantity Unit:	G
Additional Code 1:	Not reported

Map ID
Direction
Distance
Elevation

MAP FINDINGS

Site

Database(s)

EDR ID Number
EPA ID Number

SYSCO LOS ANGELES INC. (Continued)

S113175075

Additional Code 2:	Not reported
Additional Code 3:	Not reported
Additional Code 4:	Not reported
Additional Code 5:	Not reported
Shipment Date:	20081106
Creation Date:	12/30/2008 18:30:19
Receipt Date:	20081106
Manifest ID:	003690234JJK
Trans EPA ID:	CAL000311939
Trans Name:	STRESS LESS EXPRESS
Trans 2 EPA ID:	Not reported
Trans 2 Name:	Not reported
TSDf EPA ID:	CAT080025711
Trans Name:	ADVANCED ENVIROMENTAL
TSDf Alt EPA ID:	Not reported
TSDf Alt Name:	Not reported
Waste Code Description:	221 - Waste oil and mixed oil
RCRA Code:	Not reported
Meth Code:	H141 - Storage, Bulking, And/Or Transfer Off Site--No Treatment/Reovery (H010-H129) Or (H131-H135)
Quantity Tons:	3.325
Waste Quantity:	875
Quantity Unit:	G
Additional Code 1:	Not reported
Additional Code 2:	Not reported
Additional Code 3:	Not reported
Additional Code 4:	Not reported
Additional Code 5:	Not reported
Shipment Date:	20081010
Creation Date:	3/9/2009 18:30:21
Receipt Date:	20081017
Manifest ID:	001547462SKS
Trans EPA ID:	TXR000050930
Trans Name:	SAFETY-KLEEN SYSTEMS INC
Trans 2 EPA ID:	OKD981588791
Trans 2 Name:	TRIAD
TSDf EPA ID:	NVT330010000
Trans Name:	US ECOLOGY NEVADA
TSDf Alt EPA ID:	Not reported
TSDf Alt Name:	Not reported
Waste Code Description:	352 - Other organic solids
RCRA Code:	Not reported
Meth Code:	H132 - Landfill Or Surface Impoundment That Will Be Closed As Landfill(To Include On-Site Treatment And/Or Stabilization)
Quantity Tons:	0.05
Waste Quantity:	100
Quantity Unit:	P
Additional Code 1:	Not reported
Additional Code 2:	Not reported
Additional Code 3:	Not reported
Additional Code 4:	Not reported
Additional Code 5:	Not reported
Shipment Date:	20081010
Creation Date:	3/9/2009 18:30:21

Map ID
Direction
Distance
Elevation

MAP FINDINGS

Site

Database(s)

EDR ID Number
EPA ID Number

SYSCO LOS ANGELES INC. (Continued)

S113175075

Receipt Date:	20081017
Manifest ID:	001547462SKS
Trans EPA ID:	TXR000050930
Trans Name:	SAFETY-KLEEN SYSTEMS INC
Trans 2 EPA ID:	OKD981588791
Trans 2 Name:	TRIAD
TSDf EPA ID:	NVT330010000
Trans Name:	US ECOLOGY NEVADA
TSDf Alt EPA ID:	Not reported
TSDf Alt Name:	Not reported
Waste Code Description:	352 - Other organic solids
RCRA Code:	Not reported
Meth Code:	H132 - Landfill Or Surface Impoundment That Will Be Closed As Landfill(To Include On-Site Treatment And/Or Stabilization)
Quantity Tons:	0.1
Waste Quantity:	200
Quantity Unit:	P
Additional Code 1:	Not reported
Additional Code 2:	Not reported
Additional Code 3:	Not reported
Additional Code 4:	Not reported
Additional Code 5:	Not reported
Shipment Date:	20081010
Creation Date:	3/9/2009 18:30:21
Receipt Date:	20081017
Manifest ID:	001547462SKS
Trans EPA ID:	TXR000050930
Trans Name:	SAFETY-KLEEN SYSTEMS INC
Trans 2 EPA ID:	OKD981588791
Trans 2 Name:	TRIAD
TSDf EPA ID:	NVT330010000
Trans Name:	US ECOLOGY NEVADA
TSDf Alt EPA ID:	Not reported
TSDf Alt Name:	Not reported
Waste Code Description:	352 - Other organic solids
RCRA Code:	Not reported
Meth Code:	H132 - Landfill Or Surface Impoundment That Will Be Closed As Landfill(To Include On-Site Treatment And/Or Stabilization)
Quantity Tons:	0.4
Waste Quantity:	800
Quantity Unit:	P
Additional Code 1:	Not reported
Additional Code 2:	Not reported
Additional Code 3:	Not reported
Additional Code 4:	Not reported
Additional Code 5:	Not reported
Shipment Date:	20080919
Creation Date:	11/3/2008 18:30:32
Receipt Date:	20080919
Manifest ID:	001277704SKS
Trans EPA ID:	TXR000050930
Trans Name:	SAFETY-KLEEN SYSTEMS INC
Trans 2 EPA ID:	Not reported
Trans 2 Name:	Not reported
TSDf EPA ID:	CAT080013352

Map ID
Direction
Distance
Elevation

MAP FINDINGS

Site

Database(s)

EDR ID Number
EPA ID Number

SYSCO LOS ANGELES INC. (Continued)

S113175075

Trans Name:	DEMENNO / KERDOON
TSDf Alt EPA ID:	Not reported
TSDf Alt Name:	Not reported
Waste Code Description:	222 - Oil/water separation sludge
RCRA Code:	Not reported
Meth Code:	H039 - Other Recovery Of Reclamation For Reuse Including Acid Regeneration, Organics Recovery Ect
Quantity Tons:	11.4675
Waste Quantity:	2750
Quantity Unit:	G
Additional Code 1:	Not reported
Additional Code 2:	Not reported
Additional Code 3:	Not reported
Additional Code 4:	Not reported
Additional Code 5:	Not reported
Shipment Date:	20080902
Creation Date:	1/15/2009 18:30:34
Receipt Date:	20080909
Manifest ID:	001277953SKS
Trans EPA ID:	TXR000050930
Trans Name:	SAFETY-KLEEN SYSTEMS INC
Trans 2 EPA ID:	OKD981588791
Trans 2 Name:	TRIAD TRANSPORT INC
TSDf EPA ID:	TXD077603371
Trans Name:	SAFETY-KLEEN SYSTEMS INC
TSDf Alt EPA ID:	Not reported
TSDf Alt Name:	Not reported
Waste Code Description:	214 - Unspecified solvent mixture
RCRA Code:	F004
Meth Code:	H061 - Fuel Blending Prior To Energy Recovery At Another Site
Quantity Tons:	0.4
Waste Quantity:	800
Quantity Unit:	P
Additional Code 1:	F003
Additional Code 2:	F002
Additional Code 3:	F001
Additional Code 4:	Not reported
Additional Code 5:	Not reported
Shipment Date:	20080815
Creation Date:	12/30/2008 18:30:27
Receipt Date:	20080825
Manifest ID:	001229577SKS
Trans EPA ID:	TXR000050930
Trans Name:	SAFETY-KLEEN SYSTEMS INC
Trans 2 EPA ID:	OKD981588791
Trans 2 Name:	TRIAD TRANSPORT INC
TSDf EPA ID:	NVT330010000
Trans Name:	US ECOLOGY NEVADA
TSDf Alt EPA ID:	Not reported
TSDf Alt Name:	Not reported
Waste Code Description:	352 - Other organic solids
RCRA Code:	Not reported
Meth Code:	H132 - Landfill Or Surface Impoundment That Will Be Closed As Landfill(To Include On-Site Treatment And/Or Stabilization)
Quantity Tons:	0.2

Map ID
Direction
Distance
Elevation

MAP FINDINGS

Site

Database(s)

EDR ID Number
EPA ID Number

SYSCO LOS ANGELES INC. (Continued)

S113175075

Waste Quantity:	400
Quantity Unit:	P
Additional Code 1:	Not reported
Additional Code 2:	Not reported
Additional Code 3:	Not reported
Additional Code 4:	Not reported
Additional Code 5:	Not reported
Shipment Date:	20080806
Creation Date:	1/7/2009 18:30:08
Receipt Date:	20080812
Manifest ID:	001277604SKS
Trans EPA ID:	TXR000050930
Trans Name:	SAFETY-KLEEN SYSTEMS INC
Trans 2 EPA ID:	OKD981588791
Trans 2 Name:	TRIAD TRANSPORT INC
TSDf EPA ID:	NVT330010000
Trans Name:	US ECOLOGY NEVADA
TSDf Alt EPA ID:	Not reported
TSDf Alt Name:	Not reported
Waste Code Description:	352 - Other organic solids
RCRA Code:	Not reported
Meth Code:	H132 - Landfill Or Surface Impoundment That Will Be Closed As Landfill(To Include On-Site Treatment And/Or Stabilization)
Quantity Tons:	0.15
Waste Quantity:	300
Quantity Unit:	P
Additional Code 1:	Not reported
Additional Code 2:	Not reported
Additional Code 3:	Not reported
Additional Code 4:	Not reported
Additional Code 5:	Not reported
Shipment Date:	20080728
Creation Date:	12/8/2008 18:30:18
Receipt Date:	20080804
Manifest ID:	001277952SKS
Trans EPA ID:	TXR000050930
Trans Name:	SAFETY-KLEEN SYSTEMS INC
Trans 2 EPA ID:	OKD981588791
Trans 2 Name:	TRIAD TRANSPORT INC
TSDf EPA ID:	NVT330010000
Trans Name:	US ECOLOGY NEVADA
TSDf Alt EPA ID:	Not reported
TSDf Alt Name:	Not reported
Waste Code Description:	352 - Other organic solids
RCRA Code:	Not reported
Meth Code:	H132 - Landfill Or Surface Impoundment That Will Be Closed As Landfill(To Include On-Site Treatment And/Or Stabilization)
Quantity Tons:	0.2
Waste Quantity:	400
Quantity Unit:	P
Additional Code 1:	Not reported
Additional Code 2:	Not reported
Additional Code 3:	Not reported
Additional Code 4:	Not reported
Additional Code 5:	Not reported

Map ID
Direction
Distance
Elevation

MAP FINDINGS

Site

Database(s)

EDR ID Number
EPA ID Number

SYSCO LOS ANGELES INC. (Continued)

S113175075

Additional Info:

Year: 2002
Gen EPA ID: CAR000076067

Shipment Date: 20021220
Creation Date: 3/27/2003 18:31:27
Receipt Date: 20021223
Manifest ID: 22183311
Trans EPA ID: TXR000050930
Trans Name: Not reported
Trans 2 EPA ID: Not reported
Trans 2 Name: Not reported
TSDF EPA ID: CAT000613893
Trans Name: Not reported
TSDF Alt EPA ID: Not reported
TSDF Alt Name: Not reported
Waste Code Description: 134 - Aqueous solution with <10% total organic residues
RCRA Code: Not reported
Meth Code: H01 - Transfer Station
Quantity Tons: 0.2688
Waste Quantity: 64
Quantity Unit: G
Additional Code 1: Not reported
Additional Code 2: Not reported
Additional Code 3: Not reported
Additional Code 4: Not reported
Additional Code 5: Not reported

Shipment Date: 20021202
Creation Date: 4/1/2003 18:31:07
Receipt Date: 20021202
Manifest ID: 22104134
Trans EPA ID: SCR000075150
Trans Name: Not reported
Trans 2 EPA ID: Not reported
Trans 2 Name: Not reported
TSDF EPA ID: CAT080013352
Trans Name: Not reported
TSDF Alt EPA ID: Not reported
TSDF Alt Name: Not reported
Waste Code Description: 222 - Oil/water separation sludge
RCRA Code: Not reported
Meth Code: R01 - Recycler
Quantity Tons: 5.838
Waste Quantity: 1400
Quantity Unit: G
Additional Code 1: Not reported
Additional Code 2: Not reported
Additional Code 3: Not reported
Additional Code 4: Not reported
Additional Code 5: Not reported

Shipment Date: 20021112
Creation Date: 2/21/2003 10:41:38
Receipt Date: 20021113
Manifest ID: 22104307
Trans EPA ID: SCR000075150

Map ID
Direction
Distance
Elevation

MAP FINDINGS

Site

Database(s)

EDR ID Number
EPA ID Number

SYSCO LOS ANGELES INC. (Continued)

S113175075

Trans Name: Not reported
Trans 2 EPA ID: Not reported
Trans 2 Name: Not reported
TSDf EPA ID: CAT000613893
Trans Name: Not reported
TSDf Alt EPA ID: Not reported
TSDf Alt Name: Not reported
Waste Code Description: 134 - Aqueous solution with <10% total organic residues
RCRA Code: Not reported
Meth Code: H01 - Transfer Station
Quantity Tons: 0.2772
Waste Quantity: 66
Quantity Unit: G
Additional Code 1: Not reported
Additional Code 2: Not reported
Additional Code 3: Not reported
Additional Code 4: Not reported
Additional Code 5: Not reported

Shipment Date: 20020930
Creation Date: 1/28/2003 18:32:43
Receipt Date: 20021001
Manifest ID: 22055401
Trans EPA ID: SCR000075150
Trans Name: Not reported
Trans 2 EPA ID: Not reported
Trans 2 Name: Not reported
TSDf EPA ID: CAT000613893
Trans Name: Not reported
TSDf Alt EPA ID: Not reported
TSDf Alt Name: Not reported
Waste Code Description: 134 - Aqueous solution with <10% total organic residues
RCRA Code: Not reported
Meth Code: H01 - Transfer Station
Quantity Tons: 0.315
Waste Quantity: 75
Quantity Unit: G
Additional Code 1: Not reported
Additional Code 2: Not reported
Additional Code 3: Not reported
Additional Code 4: Not reported
Additional Code 5: Not reported

Shipment Date: 20020819
Creation Date: 3/13/2003 18:31:17
Receipt Date: 20020820
Manifest ID: 21963179
Trans EPA ID: SCR000075150
Trans Name: Not reported
Trans 2 EPA ID: Not reported
Trans 2 Name: Not reported
TSDf EPA ID: CAT000613893
Trans Name: Not reported
TSDf Alt EPA ID: Not reported
TSDf Alt Name: Not reported
Waste Code Description: 134 - Aqueous solution with <10% total organic residues
RCRA Code: Not reported

Map ID
Direction
Distance
Elevation

MAP FINDINGS

Site

Database(s)

EDR ID Number
EPA ID Number

SYSCO LOS ANGELES INC. (Continued)

S113175075

Meth Code:	H01 - Transfer Station
Quantity Tons:	0.2436
Waste Quantity:	58
Quantity Unit:	G
Additional Code 1:	Not reported
Additional Code 2:	Not reported
Additional Code 3:	Not reported
Additional Code 4:	Not reported
Additional Code 5:	Not reported
Shipment Date:	20020814
Creation Date:	1/27/2003 18:32:25
Receipt Date:	20020815
Manifest ID:	21568727
Trans EPA ID:	SCR000075150
Trans Name:	Not reported
Trans 2 EPA ID:	Not reported
Trans 2 Name:	Not reported
TSDf EPA ID:	CAT080013352
Trans Name:	Not reported
TSDf Alt EPA ID:	Not reported
TSDf Alt Name:	Not reported
Waste Code Description:	222 - Oil/water separation sludge
RCRA Code:	Not reported
Meth Code:	R01 - Recycler
Quantity Tons:	2.502
Waste Quantity:	600
Quantity Unit:	G
Additional Code 1:	Not reported
Additional Code 2:	Not reported
Additional Code 3:	Not reported
Additional Code 4:	Not reported
Additional Code 5:	Not reported
Shipment Date:	20020708
Creation Date:	8/29/2002 18:31:58
Receipt Date:	20020709
Manifest ID:	21959098
Trans EPA ID:	SCR000075150
Trans Name:	Not reported
Trans 2 EPA ID:	Not reported
Trans 2 Name:	Not reported
TSDf EPA ID:	CAT000613893
Trans Name:	Not reported
TSDf Alt EPA ID:	Not reported
TSDf Alt Name:	Not reported
Waste Code Description:	134 - Aqueous solution with <10% total organic residues
RCRA Code:	Not reported
Meth Code:	H01 - Transfer Station
Quantity Tons:	0.1176
Waste Quantity:	28
Quantity Unit:	G
Additional Code 1:	Not reported
Additional Code 2:	Not reported
Additional Code 3:	Not reported
Additional Code 4:	Not reported
Additional Code 5:	Not reported

Map ID
Direction
Distance
Elevation

MAP FINDINGS

Site

Database(s)

EDR ID Number
EPA ID Number

SYSCO LOS ANGELES INC. (Continued)

S113175075

Shipment Date: 20020629
Creation Date: 8/28/2002 18:31:35
Receipt Date: Not reported
Manifest ID: 21558669
Trans EPA ID: SCR000075150
Trans Name: Not reported
Trans 2 EPA ID: Not reported
Trans 2 Name: Not reported
TSDF EPA ID: CAT000613893
Trans Name: Not reported
TSDF Alt EPA ID: Not reported
TSDF Alt Name: Not reported
Waste Code Description: 134 - Aqueous solution with <10% total organic residues
RCRA Code: Not reported
Meth Code: H01 - Transfer Station
Quantity Tons: 0.126
Waste Quantity: 30
Quantity Unit: G
Additional Code 1: Not reported
Additional Code 2: Not reported
Additional Code 3: Not reported
Additional Code 4: Not reported
Additional Code 5: Not reported

Shipment Date: 20020624
Creation Date: 8/29/2002 18:31:58
Receipt Date: 20020702
Manifest ID: 21173959
Trans EPA ID: CAL000159893
Trans Name: Not reported
Trans 2 EPA ID: Not reported
Trans 2 Name: Not reported
TSDF EPA ID: CAD028409019
Trans Name: Not reported
TSDF Alt EPA ID: Not reported
TSDF Alt Name: Not reported
Waste Code Description: 343 - Unspecified organic liquid mixture
RCRA Code: Not reported
Meth Code: T01 - Treatment, Tank
Quantity Tons: 0.544
Waste Quantity: 160
Quantity Unit: G
Additional Code 1: Not reported
Additional Code 2: Not reported
Additional Code 3: Not reported
Additional Code 4: Not reported
Additional Code 5: Not reported

Shipment Date: 20020624
Creation Date: 8/5/2002 18:31:21
Receipt Date: 20020625
Manifest ID: 21558669
Trans EPA ID: SCR000075150
Trans Name: Not reported
Trans 2 EPA ID: Not reported
Trans 2 Name: Not reported
TSDF EPA ID: CAT000613893

Map ID
Direction
Distance
Elevation

MAP FINDINGS

Site

Database(s)

EDR ID Number
EPA ID Number

SYSCO LOS ANGELES INC. (Continued)

S113175075

Trans Name: Not reported
TSDF Alt EPA ID: Not reported
TSDF Alt Name: Not reported
Waste Code Description: 134 - Aqueous solution with <10% total organic residues
RCRA Code: Not reported
Meth Code: H01 - Transfer Station
Quantity Tons: 0.126
Waste Quantity: 30
Quantity Unit: G
Additional Code 1: Not reported
Additional Code 2: Not reported
Additional Code 3: Not reported
Additional Code 4: Not reported
Additional Code 5: Not reported

Additional Info:

Year: 2005
Gen EPA ID: CAR000076067

Shipment Date: 20050524
Creation Date: 8/16/2005 18:31:05
Receipt Date: Not reported
Manifest ID: 23741551
Trans EPA ID: TXR000050930
Trans Name: SAFETY-KLEEN SYSTEMS INC
Trans 2 EPA ID: Not reported
Trans 2 Name: Not reported
TSDF EPA ID: KYD053348108
Trans Name: SAFETY-KLEEN SYSTEMS INC
TSDF Alt EPA ID: Not reported
TSDF Alt Name: Not reported
Waste Code Description: 352 - Other organic solids
RCRA Code: NONE
Meth Code: - Not reported
Quantity Tons: 0.225
Waste Quantity: 450
Quantity Unit: P
Additional Code 1: Not reported
Additional Code 2: Not reported
Additional Code 3: Not reported
Additional Code 4: Not reported
Additional Code 5: Not reported

Shipment Date: 20050523
Creation Date: 8/17/2005 18:32:59
Receipt Date: 20050524
Manifest ID: 24355204
Trans EPA ID: TXR000050930
Trans Name: SAFETY-KLEEN SYSTEMS INC
Trans 2 EPA ID: Not reported
Trans 2 Name: Not reported
TSDF EPA ID: CAT080013352
Trans Name: DEMENNO/KERDOON
TSDF Alt EPA ID: CAT080013352
TSDF Alt Name: Not reported
Waste Code Description: 222 - Oil/water separation sludge
RCRA Code: Not reported

Map ID
Direction
Distance
Elevation

MAP FINDINGS

Site

Database(s)

EDR ID Number
EPA ID Number

SYSCO LOS ANGELES INC. (Continued)

S113175075

Meth Code: R01 - Recycler
Quantity Tons: 7.19325
Waste Quantity: 1725
Quantity Unit: G
Additional Code 1: Not reported
Additional Code 2: Not reported
Additional Code 3: Not reported
Additional Code 4: Not reported
Additional Code 5: Not reported

Additional Info:

Year: 2003
Gen EPA ID: CAR000076067

Shipment Date: 20031120
Creation Date: 8/30/2004 14:52:16
Receipt Date: 20031120
Manifest ID: 22870800
Trans EPA ID: TXR000050930
Trans Name: SAFETY-KLEEN SYSTEMS INC
Trans 2 EPA ID: Not reported
Trans 2 Name: Not reported
TSDF EPA ID: CAT080013352
Trans Name: DEMENNO/KERDOON
TSDF Alt EPA ID: CAT080013352
TSDF Alt Name: Not reported
Waste Code Description: 222 - Oil/water separation sludge
RCRA Code: Not reported
Meth Code: R01 - Recycler
Quantity Tons: 7.089
Waste Quantity: 1700
Quantity Unit: G
Additional Code 1: Not reported
Additional Code 2: Not reported
Additional Code 3: Not reported
Additional Code 4: Not reported
Additional Code 5: Not reported

Shipment Date: 20031031
Creation Date: 8/3/2004 15:03:33
Receipt Date: 20031103
Manifest ID: 23031611
Trans EPA ID: TXR000050930
Trans Name: SAFETY-KLEEN SYSTEMS INC
Trans 2 EPA ID: Not reported
Trans 2 Name: Not reported
TSDF EPA ID: CAT000613893
Trans Name: SAFETY-KLEEN SYSTEMS INC
TSDF Alt EPA ID: CAT000613893
TSDF Alt Name: Not reported
Waste Code Description: 134 - Aqueous solution with <10% total organic residues
RCRA Code: Not reported
Meth Code: H01 - Transfer Station
Quantity Tons: 0.189
Waste Quantity: 45
Quantity Unit: G
Additional Code 1: Not reported

Map ID
Direction
Distance
Elevation

MAP FINDINGS

Site

Database(s)

EDR ID Number
EPA ID Number

SYSCO LOS ANGELES INC. (Continued)

S113175075

Additional Code 2:	Not reported
Additional Code 3:	Not reported
Additional Code 4:	Not reported
Additional Code 5:	Not reported
Shipment Date:	20030910
Creation Date:	7/29/2004 7:45:24
Receipt Date:	20030911
Manifest ID:	22646261
Trans EPA ID:	TXR000050930
Trans Name:	Not reported
Trans 2 EPA ID:	Not reported
Trans 2 Name:	Not reported
TSDf EPA ID:	CAT000613893
Trans Name:	Not reported
TSDf Alt EPA ID:	CAT000613893
TSDf Alt Name:	Not reported
Waste Code Description:	134 - Aqueous solution with <10% total organic residues
RCRA Code:	Not reported
Meth Code:	H01 - Transfer Station
Quantity Tons:	0.105
Waste Quantity:	25
Quantity Unit:	G
Additional Code 1:	Not reported
Additional Code 2:	Not reported
Additional Code 3:	Not reported
Additional Code 4:	Not reported
Additional Code 5:	Not reported
Shipment Date:	20030715
Creation Date:	7/22/2004 9:56:39
Receipt Date:	20030716
Manifest ID:	22325456
Trans EPA ID:	TXR000050930
Trans Name:	Not reported
Trans 2 EPA ID:	Not reported
Trans 2 Name:	Not reported
TSDf EPA ID:	CAT000613893
Trans Name:	Not reported
TSDf Alt EPA ID:	CAT000613893
TSDf Alt Name:	Not reported
Waste Code Description:	134 - Aqueous solution with <10% total organic residues
RCRA Code:	Not reported
Meth Code:	H01 - Transfer Station
Quantity Tons:	0.1218
Waste Quantity:	29
Quantity Unit:	G
Additional Code 1:	Not reported
Additional Code 2:	Not reported
Additional Code 3:	Not reported
Additional Code 4:	Not reported
Additional Code 5:	Not reported
Shipment Date:	20030603
Creation Date:	6/23/2004 9:59:25
Receipt Date:	20030604
Manifest ID:	22328073

Map ID
Direction
Distance
Elevation

MAP FINDINGS

Site

Database(s)

EDR ID Number
EPA ID Number

SYSCO LOS ANGELES INC. (Continued)

S113175075

Trans EPA ID: TXR000050930
Trans Name: Not reported
Trans 2 EPA ID: Not reported
Trans 2 Name: Not reported
TSDF EPA ID: CAT000613893
Trans Name: Not reported
TSDF Alt EPA ID: CAT000613893
TSDF Alt Name: Not reported
Waste Code Description: 134 - Aqueous solution with <10% total organic residues
RCRA Code: Not reported
Meth Code: H01 - Transfer Station
Quantity Tons: 0.1428
Waste Quantity: 34
Quantity Unit: G
Additional Code 1: Not reported
Additional Code 2: Not reported
Additional Code 3: Not reported
Additional Code 4: Not reported
Additional Code 5: Not reported

Shipment Date: 20030530
Creation Date: 7/20/2004 12:52:41
Receipt Date: 20030530
Manifest ID: 22328077
Trans EPA ID: TXR000050930
Trans Name: Not reported
Trans 2 EPA ID: Not reported
Trans 2 Name: Not reported
TSDF EPA ID: CAT080013352
Trans Name: Not reported
TSDF Alt EPA ID: CAT080013352
TSDF Alt Name: Not reported
Waste Code Description: 222 - Oil/water separation sludge
RCRA Code: Not reported
Meth Code: R01 - Recycler
Quantity Tons: 6.4635
Waste Quantity: 1550
Quantity Unit: G
Additional Code 1: Not reported
Additional Code 2: Not reported
Additional Code 3: Not reported
Additional Code 4: Not reported
Additional Code 5: Not reported

Shipment Date: 20030421
Creation Date: 7/12/2003 18:31:23
Receipt Date: 20030422
Manifest ID: 22341203
Trans EPA ID: TXR000050930
Trans Name: Not reported
Trans 2 EPA ID: Not reported
Trans 2 Name: Not reported
TSDF EPA ID: CAT000613893
Trans Name: Not reported
TSDF Alt EPA ID: CAT000613893
TSDF Alt Name: Not reported
Waste Code Description: 134 - Aqueous solution with <10% total organic residues

Map ID
Direction
Distance
Elevation

MAP FINDINGS

Site

Database(s)

EDR ID Number
EPA ID Number

SYSCO LOS ANGELES INC. (Continued)

S113175075

RCRA Code:	Not reported
Meth Code:	H01 - Transfer Station
Quantity Tons:	0.1428
Waste Quantity:	34
Quantity Unit:	G
Additional Code 1:	Not reported
Additional Code 2:	Not reported
Additional Code 3:	Not reported
Additional Code 4:	Not reported
Additional Code 5:	Not reported
Shipment Date:	20030310
Creation Date:	3/16/2007 18:30:41
Receipt Date:	20030311
Manifest ID:	22328672
Trans EPA ID:	TXR000050930
Trans Name:	Not reported
Trans 2 EPA ID:	Not reported
Trans 2 Name:	Not reported
TSDf EPA ID:	CAT000613893
Trans Name:	Not reported
TSDf Alt EPA ID:	CAT000613893
TSDf Alt Name:	Not reported
Waste Code Description:	134 - Aqueous solution with <10% total organic residues
RCRA Code:	Not reported
Meth Code:	H01 - Transfer Station
Quantity Tons:	0.1512
Waste Quantity:	36
Quantity Unit:	G
Additional Code 1:	Not reported
Additional Code 2:	Not reported
Additional Code 3:	Not reported
Additional Code 4:	Not reported
Additional Code 5:	Not reported
Shipment Date:	20030207
Creation Date:	5/18/2003 14:32:26
Receipt Date:	20030210
Manifest ID:	22333268
Trans EPA ID:	TXR000050930
Trans Name:	Not reported
Trans 2 EPA ID:	Not reported
Trans 2 Name:	Not reported
TSDf EPA ID:	CAT000613893
Trans Name:	Not reported
TSDf Alt EPA ID:	CAT000613893
TSDf Alt Name:	Not reported
Waste Code Description:	134 - Aqueous solution with <10% total organic residues
RCRA Code:	Not reported
Meth Code:	H01 - Transfer Station
Quantity Tons:	0.126
Waste Quantity:	30
Quantity Unit:	G
Additional Code 1:	Not reported
Additional Code 2:	Not reported
Additional Code 3:	Not reported
Additional Code 4:	Not reported

Map ID
Direction
Distance
Elevation

MAP FINDINGS

Site

Database(s)

EDR ID Number
EPA ID Number

SYSCO LOS ANGELES INC. (Continued)

S113175075

Additional Code 5: Not reported

Shipment Date: 20030129
Creation Date: 5/6/2003 18:31:20
Receipt Date: 20030130
Manifest ID: 22183132
Trans EPA ID: TXR000050930
Trans Name: Not reported
Trans 2 EPA ID: Not reported
Trans 2 Name: Not reported
TSDf EPA ID: CAT000613893
Trans Name: Not reported
TSDf Alt EPA ID: CAT000613893
TSDf Alt Name: Not reported
Waste Code Description: 134 - Aqueous solution with <10% total organic residues
RCRA Code: Not reported
Meth Code: H01 - Transfer Station
Quantity Tons: 0.1596
Waste Quantity: 38
Quantity Unit: G
Additional Code 1: Not reported
Additional Code 2: Not reported
Additional Code 3: Not reported
Additional Code 4: Not reported
Additional Code 5: Not reported

Additional Info:

Year: 2017
Gen EPA ID: CAR000076067

Shipment Date: 20171130
Creation Date: 7/17/2018 18:30:34
Receipt Date: 20171130
Manifest ID: 015377360JJK
Trans EPA ID: CAL000422666
Trans Name: STRESS LESS EXPRESS
Trans 2 EPA ID: CAD980585293
Trans 2 Name: INDUSTRIAL WASTE UTILIZATION
TSDf EPA ID: AZR000501510
Trans Name: AA SYDCOL
TSDf Alt EPA ID: Not reported
TSDf Alt Name: Not reported
Waste Code Description: 352 - Other organic solids
RCRA Code: Not reported
Meth Code: H141 - Storage, Bulking, And/Or Transfer Off Site--No Treatment/Reovery (H010-H129) Or (H131-H135)
Quantity Tons: 0.15
Waste Quantity: 300
Quantity Unit: P
Additional Code 1: Not reported
Additional Code 2: Not reported
Additional Code 3: Not reported
Additional Code 4: Not reported
Additional Code 5: Not reported

Shipment Date: 20170821
Creation Date: 5/29/2018 18:30:43

Map ID
Direction
Distance
Elevation

MAP FINDINGS

Site

Database(s)

EDR ID Number
EPA ID Number

SYSCO LOS ANGELES INC. (Continued)

S113175075

Receipt Date: 20170822
Manifest ID: 015377312JJK
Trans EPA ID: CAL000422666
Trans Name: STRESS LESS EXPRESS LLC
Trans 2 EPA ID: Not reported
Trans 2 Name: Not reported
TSDF EPA ID: CAD028409019
Trans Name: CROSBY & OVERTON
TSDF Alt EPA ID: Not reported
TSDF Alt Name: Not reported
Waste Code Description: 331 - Off-specification, aged, or surplus organics
RCRA Code: D002
Meth Code: H141 - Storage, Bulking, And/Or Transfer Off Site--No Treatment/Reovery (H010-H129) Or (H131-H135)

Quantity Tons: 0.165
Waste Quantity: 50
Quantity Unit: G
Additional Code 1: Not reported
Additional Code 2: Not reported
Additional Code 3: Not reported
Additional Code 4: Not reported
Additional Code 5: Not reported

Shipment Date: 20170821
Creation Date: 5/29/2018 18:30:43
Receipt Date: 20170822
Manifest ID: 015377312JJK
Trans EPA ID: CAL000422666
Trans Name: STRESS LESS EXPRESS LLC
Trans 2 EPA ID: Not reported
Trans 2 Name: Not reported
TSDF EPA ID: CAD028409019
Trans Name: CROSBY & OVERTON
TSDF Alt EPA ID: Not reported
TSDF Alt Name: Not reported
Waste Code Description: 331 - Off-specification, aged, or surplus organics
RCRA Code: D002
Meth Code: H141 - Storage, Bulking, And/Or Transfer Off Site--No Treatment/Reovery (H010-H129) Or (H131-H135)

Quantity Tons: 0.363
Waste Quantity: 110
Quantity Unit: G
Additional Code 1: Not reported
Additional Code 2: Not reported
Additional Code 3: Not reported
Additional Code 4: Not reported
Additional Code 5: Not reported

Shipment Date: 20170821
Creation Date: 5/29/2018 18:30:43
Receipt Date: 20170822
Manifest ID: 015377312JJK
Trans EPA ID: CAL000422666
Trans Name: STRESS LESS EXPRESS LLC
Trans 2 EPA ID: Not reported
Trans 2 Name: Not reported
TSDF EPA ID: CAD028409019

Map ID
Direction
Distance
Elevation

MAP FINDINGS

Site

Database(s)

EDR ID Number
EPA ID Number

SYSCO LOS ANGELES INC. (Continued)

S113175075

Trans Name: CROSBY & OVERTON
TSDF Alt EPA ID: Not reported
TSDF Alt Name: Not reported
Waste Code Description: 141 - Off-specification, aged, or surplus inorganics
RCRA Code: Not reported
Meth Code: H141 - Storage, Bulking, And/Or Transfer Off Site--No
Treatment/Reovery (H010-H129) Or (H131-H135)
Quantity Tons: 0.025
Waste Quantity: 50
Quantity Unit: P
Additional Code 1: Not reported
Additional Code 2: Not reported
Additional Code 3: Not reported
Additional Code 4: Not reported
Additional Code 5: Not reported

Shipment Date: 20170321
Creation Date: 5/11/2018 18:34:48
Receipt Date: 20170413
Manifest ID: 015377237JJJ
Trans EPA ID: CAL000422666
Trans Name: STRESS LESS EXPRESS LLC
Trans 2 EPA ID: CAD180585293
Trans 2 Name: INDUSTRIAL WASTE UTILIZATION INC
TSDF EPA ID: AZR000501510
Trans Name: AA SYDCOL LLC
TSDF Alt EPA ID: Not reported
TSDF Alt Name: Not reported
Waste Code Description: - Not reported
RCRA Code: Not reported
Meth Code: H141 - Storage, Bulking, And/Or Transfer Off Site--No
Treatment/Reovery (H010-H129) Or (H131-H135)

Quantity Tons: Not reported
Waste Quantity: Not reported
Quantity Unit: Not reported
Additional Code 1: Not reported
Additional Code 2: Not reported
Additional Code 3: Not reported
Additional Code 4: Not reported
Additional Code 5: Not reported

Additional Info:
Year: 2012
Gen EPA ID: CAR000076067

Shipment Date: 20121206
Creation Date: 5/1/2013 22:15:05
Receipt Date: 20121221
Manifest ID: 008625395JJJ
Trans EPA ID: CAL000350237
Trans Name: STRESS LESS EXPRESS LLC
Trans 2 EPA ID: CAD980585293
Trans 2 Name: INDUSTRIAL WASTE UTILIZATION INC
TSDF EPA ID: AZR000501510
Trans Name: AA SYDCOL LLC
TSDF Alt EPA ID: Not reported
TSDF Alt Name: Not reported

Map ID
Direction
Distance
Elevation

MAP FINDINGS

Site

Database(s)

EDR ID Number
EPA ID Number

SYSCO LOS ANGELES INC. (Continued)

S113175075

Waste Code Description:	352 - Other organic solids
RCRA Code:	Not reported
Meth Code:	H141 - Storage, Bulking, And/Or Transfer Off Site--No Treatment/Reovery (H010-H129) Or (H131-H135)
Quantity Tons:	0.075
Waste Quantity:	150
Quantity Unit:	P
Additional Code 1:	Not reported
Additional Code 2:	Not reported
Additional Code 3:	Not reported
Additional Code 4:	Not reported
Additional Code 5:	Not reported

Additional Info:

Year:	2006
Gen EPA ID:	CAR000076067

Shipment Date:	20061012
Creation Date:	6/11/2007 18:30:13
Receipt Date:	20061018
Manifest ID:	001787993JJJK
Trans EPA ID:	TXR000050930
Trans Name:	SAFETY-KLEEN SYSTEMS INC
Trans 2 EPA ID:	OKD981588791
Trans 2 Name:	TRIAD TRANSPORT INC
TSDF EPA ID:	TXD077603371
Trans Name:	SAFETY-KLEEN SYSTEMS INC
TSDF Alt EPA ID:	Not reported
TSDF Alt Name:	Not reported
Waste Code Description:	223 - Unspecified oil-containing waste
RCRA Code:	Not reported
Meth Code:	H141 - Storage, Bulking, And/Or Transfer Off Site--No Treatment/Reovery (H010-H129) Or (H131-H135)
Quantity Tons:	0.1
Waste Quantity:	200
Quantity Unit:	P
Additional Code 1:	Not reported
Additional Code 2:	Not reported
Additional Code 3:	Not reported
Additional Code 4:	Not reported
Additional Code 5:	Not reported

Shipment Date:	20060830
Creation Date:	11/21/2006 18:30:32
Receipt Date:	20060831
Manifest ID:	24625009
Trans EPA ID:	TXR000050930
Trans Name:	SAFETY KLEEN SYSTEMS INC
Trans 2 EPA ID:	Not reported
Trans 2 Name:	Not reported
TSDF EPA ID:	CAT080013352
Trans Name:	DEMENNO KERDOON
TSDF Alt EPA ID:	CAT080013352
TSDF Alt Name:	Not reported
Waste Code Description:	222 - Oil/water separation sludge
RCRA Code:	Not reported
Meth Code:	- Not reported

Map ID
Direction
Distance
Elevation

MAP FINDINGS

Site

Database(s)

EDR ID Number
EPA ID Number

SYSCO LOS ANGELES INC. (Continued)

S113175075

Quantity Tons: 8.34
Waste Quantity: 2000
Quantity Unit: G
Additional Code 1: Not reported
Additional Code 2: Not reported
Additional Code 3: Not reported
Additional Code 4: Not reported
Additional Code 5: Not reported

Shipment Date: 20060421
Creation Date: 8/1/2006 18:30:52
Receipt Date: 20060424
Manifest ID: 25022426
Trans EPA ID: TXR000050930
Trans Name: SAFETY KLEEN SYSTEMS INC
Trans 2 EPA ID: Not reported
Trans 2 Name: Not reported
TSDF EPA ID: CAT080013352
Trans Name: DEMENNO KERDOON
TSDF Alt EPA ID: CAT080013352
TSDF Alt Name: Not reported
Waste Code Description: 222 - Oil/water separation sludge
RCRA Code: Not reported
Meth Code: R01 - Recycler
Quantity Tons: 9.591
Waste Quantity: 2300
Quantity Unit: G
Additional Code 1: Not reported
Additional Code 2: Not reported
Additional Code 3: Not reported
Additional Code 4: Not reported
Additional Code 5: Not reported

Additional Info:
Year: 2001
Gen EPA ID: CAR000076067

Shipment Date: 20011114
Creation Date: 1/16/2002 0:00:00
Receipt Date: 20011115
Manifest ID: 21314727
Trans EPA ID: SCR000075150
Trans Name: Not reported
Trans 2 EPA ID: Not reported
Trans 2 Name: Not reported
TSDF EPA ID: CAT000613893
Trans Name: Not reported
TSDF Alt EPA ID: Not reported
TSDF Alt Name: Not reported
Waste Code Description: 134 - Aqueous solution with <10% total organic residues
RCRA Code: D039
Meth Code: H01 - Transfer Station
Quantity Tons: 0.126
Waste Quantity: 30
Quantity Unit: G
Additional Code 1: Not reported
Additional Code 2: Not reported

Map ID
Direction
Distance
Elevation

MAP FINDINGS

Site

Database(s)

EDR ID Number
EPA ID Number

SYSCO LOS ANGELES INC. (Continued)

S113175075

Additional Code 3:	Not reported
Additional Code 4:	Not reported
Additional Code 5:	Not reported
Shipment Date:	20011101
Creation Date:	12/17/2001 0:00:00
Receipt Date:	20011102
Manifest ID:	21374567
Trans EPA ID:	SCR000075150
Trans Name:	Not reported
Trans 2 EPA ID:	Not reported
Trans 2 Name:	Not reported
TSDf EPA ID:	CAT000613893
Trans Name:	Not reported
TSDf Alt EPA ID:	Not reported
TSDf Alt Name:	Not reported
Waste Code Description:	134 - Aqueous solution with <10% total organic residues
RCRA Code:	D039
Meth Code:	H01 - Transfer Station
Quantity Tons:	0.168
Waste Quantity:	40
Quantity Unit:	G
Additional Code 1:	Not reported
Additional Code 2:	Not reported
Additional Code 3:	Not reported
Additional Code 4:	Not reported
Additional Code 5:	Not reported
Shipment Date:	20010925
Creation Date:	12/17/2001 0:00:00
Receipt Date:	20010926
Manifest ID:	21401850
Trans EPA ID:	SCR000075150
Trans Name:	Not reported
Trans 2 EPA ID:	Not reported
Trans 2 Name:	Not reported
TSDf EPA ID:	CAT000613893
Trans Name:	Not reported
TSDf Alt EPA ID:	Not reported
TSDf Alt Name:	Not reported
Waste Code Description:	134 - Aqueous solution with <10% total organic residues
RCRA Code:	D039
Meth Code:	H01 - Transfer Station
Quantity Tons:	0.252
Waste Quantity:	60
Quantity Unit:	G
Additional Code 1:	Not reported
Additional Code 2:	Not reported
Additional Code 3:	Not reported
Additional Code 4:	Not reported
Additional Code 5:	Not reported
Shipment Date:	20010911
Creation Date:	12/17/2001 0:00:00
Receipt Date:	20010911
Manifest ID:	20430534
Trans EPA ID:	CAD082699562

Map ID
Direction
Distance
Elevation

MAP FINDINGS

Site

Database(s)

EDR ID Number
EPA ID Number

SYSCO LOS ANGELES INC. (Continued)

S113175075

Trans Name:	Not reported
Trans 2 EPA ID:	Not reported
Trans 2 Name:	Not reported
TSDf EPA ID:	CAD028409019
Trans Name:	Not reported
TSDf Alt EPA ID:	CAD028409019
TSDf Alt Name:	Not reported
Waste Code Description:	223 - Unspecified oil-containing waste
RCRA Code:	Not reported
Meth Code:	H01 - Transfer Station
Quantity Tons:	0.1
Waste Quantity:	200
Quantity Unit:	P
Additional Code 1:	Not reported
Additional Code 2:	Not reported
Additional Code 3:	Not reported
Additional Code 4:	Not reported
Additional Code 5:	Not reported
Shipment Date:	20010815
Creation Date:	10/3/2001 0:00:00
Receipt Date:	20010816
Manifest ID:	21117522
Trans EPA ID:	SCR000075150
Trans Name:	Not reported
Trans 2 EPA ID:	Not reported
Trans 2 Name:	Not reported
TSDf EPA ID:	CAT000613893
Trans Name:	Not reported
TSDf Alt EPA ID:	Not reported
TSDf Alt Name:	Not reported
Waste Code Description:	134 - Aqueous solution with <10% total organic residues
RCRA Code:	D039
Meth Code:	H01 - Transfer Station
Quantity Tons:	0.126
Waste Quantity:	30
Quantity Unit:	G
Additional Code 1:	Not reported
Additional Code 2:	Not reported
Additional Code 3:	Not reported
Additional Code 4:	Not reported
Additional Code 5:	Not reported
Shipment Date:	20010802
Creation Date:	10/1/2001 0:00:00
Receipt Date:	20010803
Manifest ID:	21112749
Trans EPA ID:	SCR000075150
Trans Name:	Not reported
Trans 2 EPA ID:	Not reported
Trans 2 Name:	Not reported
TSDf EPA ID:	CAT000613893
Trans Name:	Not reported
TSDf Alt EPA ID:	Not reported
TSDf Alt Name:	Not reported
Waste Code Description:	134 - Aqueous solution with <10% total organic residues
RCRA Code:	D039

Map ID
Direction
Distance
Elevation

MAP FINDINGS

Site

Database(s)

EDR ID Number
EPA ID Number

SYSCO LOS ANGELES INC. (Continued)

S113175075

Meth Code:	H01 - Transfer Station
Quantity Tons:	0.21
Waste Quantity:	50
Quantity Unit:	G
Additional Code 1:	Not reported
Additional Code 2:	Not reported
Additional Code 3:	Not reported
Additional Code 4:	Not reported
Additional Code 5:	Not reported
Shipment Date:	20010608
Creation Date:	7/30/2001 0:00:00
Receipt Date:	20010608
Manifest ID:	20646141
Trans EPA ID:	SCR000075150
Trans Name:	Not reported
Trans 2 EPA ID:	Not reported
Trans 2 Name:	Not reported
TSDf EPA ID:	CAT000613893
Trans Name:	Not reported
TSDf Alt EPA ID:	Not reported
TSDf Alt Name:	Not reported
Waste Code Description:	134 - Aqueous solution with <10% total organic residues
RCRA Code:	D039
Meth Code:	H01 - Transfer Station
Quantity Tons:	0.168
Waste Quantity:	40
Quantity Unit:	G
Additional Code 1:	Not reported
Additional Code 2:	Not reported
Additional Code 3:	Not reported
Additional Code 4:	Not reported
Additional Code 5:	Not reported

Additional Info:

Year:	2010
Gen EPA ID:	CAR000076067
Shipment Date:	20100827
Creation Date:	10/26/2010 18:30:22
Receipt Date:	20100831
Manifest ID:	007223236JJK
Trans EPA ID:	CAL000350237
Trans Name:	STRESS LESS EXPRESS LLC
Trans 2 EPA ID:	Not reported
Trans 2 Name:	Not reported
TSDf EPA ID:	CAT080025711
Trans Name:	ADVANCED ENVIRONMENTAL
TSDf Alt EPA ID:	Not reported
TSDf Alt Name:	Not reported
Waste Code Description:	221 - Waste oil and mixed oil
RCRA Code:	Not reported
Meth Code:	H141 - Storage, Bulking, And/Or Transfer Off Site--No Treatment/Reovery (H010-H129) Or (H131-H135)
Quantity Tons:	2.47
Waste Quantity:	650
Quantity Unit:	G

Map ID
Direction
Distance
Elevation

MAP FINDINGS

Site

Database(s)

EDR ID Number
EPA ID Number

SYSCO LOS ANGELES INC. (Continued)

S113175075

Additional Code 1:	Not reported
Additional Code 2:	Not reported
Additional Code 3:	Not reported
Additional Code 4:	Not reported
Additional Code 5:	Not reported
Shipment Date:	20100820
Creation Date:	11/3/2010 18:30:08
Receipt Date:	20100825
Manifest ID:	007223229JJK
Trans EPA ID:	CAL000350237
Trans Name:	STRESS LESS EXPRESS LLC
Trans 2 EPA ID:	Not reported
Trans 2 Name:	Not reported
TSDF EPA ID:	CAT080025711
Trans Name:	ADVANCED ENVIRONMENTAL
TSDF Alt EPA ID:	Not reported
TSDF Alt Name:	Not reported
Waste Code Description:	221 - Waste oil and mixed oil
RCRA Code:	Not reported
Meth Code:	H141 - Storage, Bulking, And/Or Transfer Off Site--No Treatment/Reovery (H010-H129) Or (H131-H135)
Quantity Tons:	1.14
Waste Quantity:	300
Quantity Unit:	G
Additional Code 1:	Not reported
Additional Code 2:	Not reported
Additional Code 3:	Not reported
Additional Code 4:	Not reported
Additional Code 5:	Not reported
Shipment Date:	20100623
Creation Date:	9/10/2010 18:30:25
Receipt Date:	20100623
Manifest ID:	007223140JJK
Trans EPA ID:	CAL000350237
Trans Name:	STRESS LESS EXPRESS LLC
Trans 2 EPA ID:	Not reported
Trans 2 Name:	Not reported
TSDF EPA ID:	CAT080025711
Trans Name:	ADVANCED ENVIRONMENTAL
TSDF Alt EPA ID:	Not reported
TSDF Alt Name:	Not reported
Waste Code Description:	221 - Waste oil and mixed oil
RCRA Code:	Not reported
Meth Code:	H141 - Storage, Bulking, And/Or Transfer Off Site--No Treatment/Reovery (H010-H129) Or (H131-H135)
Quantity Tons:	1.9
Waste Quantity:	500
Quantity Unit:	G
Additional Code 1:	Not reported
Additional Code 2:	Not reported
Additional Code 3:	Not reported
Additional Code 4:	Not reported
Additional Code 5:	Not reported
Shipment Date:	20100420

Map ID
Direction
Distance
Elevation

MAP FINDINGS

Site

Database(s)

EDR ID Number
EPA ID Number

SYSCO LOS ANGELES INC. (Continued)

S113175075

Creation Date: 8/3/2010 18:30:20
Receipt Date: 20100421
Manifest ID: 007223025JJK
Trans EPA ID: CAL000350237
Trans Name: STRESS LESS EXPRESS LLC
Trans 2 EPA ID: Not reported
Trans 2 Name: Not reported
TSDF EPA ID: CAT080025711
Trans Name: ADVANCED ENVIRONMENTAL
TSDF Alt EPA ID: Not reported
TSDF Alt Name: Not reported
Waste Code Description: 221 - Waste oil and mixed oil
RCRA Code: Not reported
Meth Code: H141 - Storage, Bulking, And/Or Transfer Off Site--No Treatment/Reovery (H010-H129) Or (H131-H135)

Quantity Tons: 1.9
Waste Quantity: 500
Quantity Unit: G
Additional Code 1: Not reported
Additional Code 2: Not reported
Additional Code 3: Not reported
Additional Code 4: Not reported
Additional Code 5: Not reported

Shipment Date: 20100222
Creation Date: 5/27/2010 18:30:32
Receipt Date: 20100224
Manifest ID: 005770398JJK
Trans EPA ID: CAL000311939
Trans Name: STRESS LESS EXPRESS LLC
Trans 2 EPA ID: Not reported
Trans 2 Name: Not reported
TSDF EPA ID: CAT080025711
Trans Name: ADVANCED ENVIRONMENTAL
TSDF Alt EPA ID: Not reported
TSDF Alt Name: Not reported
Waste Code Description: 221 - Waste oil and mixed oil
RCRA Code: Not reported
Meth Code: H141 - Storage, Bulking, And/Or Transfer Off Site--No Treatment/Reovery (H010-H129) Or (H131-H135)

Quantity Tons: 2.432
Waste Quantity: 640
Quantity Unit: G
Additional Code 1: Not reported
Additional Code 2: Not reported
Additional Code 3: Not reported
Additional Code 4: Not reported
Additional Code 5: Not reported

Additional Info:

Year: 2014
Gen EPA ID: CAR000076067

Shipment Date: 20141211
Creation Date: 3/3/2015 22:14:59
Receipt Date: 20141215
Manifest ID: 013016726JJK

Map ID
Direction
Distance
Elevation

MAP FINDINGS

Site

Database(s)

EDR ID Number
EPA ID Number

SYSCO LOS ANGELES INC. (Continued)

S113175075

Trans EPA ID:	CAL000350237
Trans Name:	STRESS LESS EXPRESS LLC
Trans 2 EPA ID:	Not reported
Trans 2 Name:	Not reported
TSDf EPA ID:	CAT080025711
Trans Name:	ADVANCED ENVIRONMENTAL
TSDf Alt EPA ID:	Not reported
TSDf Alt Name:	Not reported
Waste Code Description:	221 - Waste oil and mixed oil
RCRA Code:	Not reported
Meth Code:	H141 - Storage, Bulking, And/Or Transfer Off Site--No Treatment/Reovery (H010-H129) Or (H131-H135)
Quantity Tons:	1.7594
Waste Quantity:	463
Quantity Unit:	G
Additional Code 1:	Not reported
Additional Code 2:	Not reported
Additional Code 3:	Not reported
Additional Code 4:	Not reported
Additional Code 5:	Not reported
Shipment Date:	20141030
Creation Date:	12/30/2014 22:15:05
Receipt Date:	20141030
Manifest ID:	013016592JJK
Trans EPA ID:	CAL000350237
Trans Name:	STRESS LESS EXPRESS LLC
Trans 2 EPA ID:	Not reported
Trans 2 Name:	Not reported
TSDf EPA ID:	CAT080025711
Trans Name:	ADVANCED ENVIRONMENTAL
TSDf Alt EPA ID:	Not reported
TSDf Alt Name:	Not reported
Waste Code Description:	221 - Waste oil and mixed oil
RCRA Code:	Not reported
Meth Code:	H141 - Storage, Bulking, And/Or Transfer Off Site--No Treatment/Reovery (H010-H129) Or (H131-H135)
Quantity Tons:	2.1052
Waste Quantity:	554
Quantity Unit:	G
Additional Code 1:	Not reported
Additional Code 2:	Not reported
Additional Code 3:	Not reported
Additional Code 4:	Not reported
Additional Code 5:	Not reported
Shipment Date:	20141001
Creation Date:	12/31/2014 22:14:53
Receipt Date:	20141003
Manifest ID:	013016628JJK
Trans EPA ID:	CAL000350237
Trans Name:	STRESS LESS EXPRESS LLC
Trans 2 EPA ID:	Not reported
Trans 2 Name:	Not reported
TSDf EPA ID:	CAD099452708
Trans Name:	INDUSTRIAL SERVICE OIL CO INC
TSDf Alt EPA ID:	Not reported

Map ID
Direction
Distance
Elevation

MAP FINDINGS

Site

Database(s)

EDR ID Number
EPA ID Number

SYSCO LOS ANGELES INC. (Continued)

S113175075

TSDf Alt Name:	Not reported
Waste Code Description:	221 - Waste oil and mixed oil
RCRA Code:	Not reported
Meth Code:	H039 - Other Recovery Of Reclamation For Reuse Including Acid Regeneration, Organics Recovery Ect
Quantity Tons:	0.152
Waste Quantity:	40
Quantity Unit:	G
Additional Code 1:	Not reported
Additional Code 2:	Not reported
Additional Code 3:	Not reported
Additional Code 4:	Not reported
Additional Code 5:	Not reported
Shipment Date:	20140925
Creation Date:	2/12/2015 22:15:04
Receipt Date:	20141021
Manifest ID:	012529343JJK
Trans EPA ID:	CAD981377864
Trans Name:	IDR ENVIRONMENTAL SERVICES
Trans 2 EPA ID:	CAD983649880
Trans 2 Name:	PSC ENVIRONMENTAL SERVICES OF POMONA LP
TSDf EPA ID:	NVD980895338
Trans Name:	21ST CENTURY ENVIRONMENTAL MANAGEMENT OF NEVADA LLC
TSDf Alt EPA ID:	Not reported
TSDf Alt Name:	Not reported
Waste Code Description:	135 - Unspecified aqueous solution
RCRA Code:	D002
Meth Code:	H141 - Storage, Bulking, And/Or Transfer Off Site--No Treatment/Reovery (H010-H129) Or (H131-H135)
Quantity Tons:	0.021
Waste Quantity:	5
Quantity Unit:	G
Additional Code 1:	D001
Additional Code 2:	Not reported
Additional Code 3:	Not reported
Additional Code 4:	Not reported
Additional Code 5:	Not reported
Shipment Date:	20140925
Creation Date:	6/24/2015 22:15:21
Receipt Date:	20141006
Manifest ID:	012529344JJK
Trans EPA ID:	CAD981377864
Trans Name:	IDR ENVIRONMENTAL SERVICES
Trans 2 EPA ID:	CAD980585293
Trans 2 Name:	INDUSTRIAL WASTE UTILIZATION
TSDf EPA ID:	AZR000501510
Trans Name:	AA SYDCOL LLC DBA SYDCOL
TSDf Alt EPA ID:	Not reported
TSDf Alt Name:	Not reported
Waste Code Description:	135 - Unspecified aqueous solution
RCRA Code:	Not reported
Meth Code:	H141 - Storage, Bulking, And/Or Transfer Off Site--No Treatment/Reovery (H010-H129) Or (H131-H135)
Quantity Tons:	0.231
Waste Quantity:	55

Map ID
Direction
Distance
Elevation

MAP FINDINGS

Site

Database(s)

EDR ID Number
EPA ID Number

SYSCO LOS ANGELES INC. (Continued)

S113175075

Quantity Unit:	G
Additional Code 1:	Not reported
Additional Code 2:	Not reported
Additional Code 3:	Not reported
Additional Code 4:	Not reported
Additional Code 5:	Not reported
Shipment Date:	20140925
Creation Date:	6/24/2015 22:15:21
Receipt Date:	20141006
Manifest ID:	012529344JJK
Trans EPA ID:	CAD981377864
Trans Name:	IDR ENVIRONMENTAL SERVICES
Trans 2 EPA ID:	CAD980585293
Trans 2 Name:	INDUSTRIAL WASTE UTILIZATION
TSDf EPA ID:	AZR000501510
Trans Name:	AA SYDCOL LLC DBA SYDCOL
TSDf Alt EPA ID:	Not reported
TSDf Alt Name:	Not reported
Waste Code Description:	352 - Other organic solids
RCRA Code:	Not reported
Meth Code:	H141 - Storage, Bulking, And/Or Transfer Off Site--No Treatment/Reovery (H010-H129) Or (H131-H135)
Quantity Tons:	0.15
Waste Quantity:	300
Quantity Unit:	P
Additional Code 1:	Not reported
Additional Code 2:	Not reported
Additional Code 3:	Not reported
Additional Code 4:	Not reported
Additional Code 5:	Not reported
Shipment Date:	20140925
Creation Date:	6/24/2015 22:15:21
Receipt Date:	20141006
Manifest ID:	012529344JJK
Trans EPA ID:	CAD981377864
Trans Name:	IDR ENVIRONMENTAL SERVICES
Trans 2 EPA ID:	CAD980585293
Trans 2 Name:	INDUSTRIAL WASTE UTILIZATION
TSDf EPA ID:	AZR000501510
Trans Name:	AA SYDCOL LLC DBA SYDCOL
TSDf Alt EPA ID:	Not reported
TSDf Alt Name:	Not reported
Waste Code Description:	513 - Empty containers less than 30 gallons
RCRA Code:	Not reported
Meth Code:	H141 - Storage, Bulking, And/Or Transfer Off Site--No Treatment/Reovery (H010-H129) Or (H131-H135)
Quantity Tons:	1.6856
Waste Quantity:	2
Quantity Unit:	Y
Additional Code 1:	Not reported
Additional Code 2:	Not reported
Additional Code 3:	Not reported
Additional Code 4:	Not reported
Additional Code 5:	Not reported

Map ID
Direction
Distance
Elevation

MAP FINDINGS

Site

Database(s)

EDR ID Number
EPA ID Number

SYSCO LOS ANGELES INC. (Continued)

S113175075

Shipment Date:	20140925
Creation Date:	3/5/2015 22:15:08
Receipt Date:	20141010
Manifest ID:	012529341JJK
Trans EPA ID:	CAD981377864
Trans Name:	IDR ENVIRONMENTAL SERVICES
Trans 2 EPA ID:	CAD980585293
Trans 2 Name:	INDUSTRIAL WASTE UTILIZATION
TSDF EPA ID:	NVT330010000
Trans Name:	US ECOLOGY
TSDF Alt EPA ID:	Not reported
TSDF Alt Name:	Not reported
Waste Code Description:	181 - Other inorganic solid waste Organics
RCRA Code:	Not reported
Meth Code:	H132 - Landfill Or Surface Impoundment That Will Be Closed As Landfill(To Include On-Site Treatment And/Or Stabilization)
Quantity Tons:	0.015
Waste Quantity:	30
Quantity Unit:	P
Additional Code 1:	Not reported
Additional Code 2:	Not reported
Additional Code 3:	Not reported
Additional Code 4:	Not reported
Additional Code 5:	Not reported
Shipment Date:	20140925
Creation Date:	3/5/2015 22:15:08
Receipt Date:	20141010
Manifest ID:	012529341JJK
Trans EPA ID:	CAD981377864
Trans Name:	IDR ENVIRONMENTAL SERVICES
Trans 2 EPA ID:	CAD980585293
Trans 2 Name:	INDUSTRIAL WASTE UTILIZATION
TSDF EPA ID:	NVT330010000
Trans Name:	US ECOLOGY
TSDF Alt EPA ID:	Not reported
TSDF Alt Name:	Not reported
Waste Code Description:	343 - Unspecified organic liquid mixture
RCRA Code:	D002
Meth Code:	H132 - Landfill Or Surface Impoundment That Will Be Closed As Landfill(To Include On-Site Treatment And/Or Stabilization)
Quantity Tons:	0.051
Waste Quantity:	15
Quantity Unit:	G
Additional Code 1:	Not reported
Additional Code 2:	Not reported
Additional Code 3:	Not reported
Additional Code 4:	Not reported
Additional Code 5:	Not reported
Shipment Date:	20140925
Creation Date:	3/5/2015 22:15:08
Receipt Date:	20141010
Manifest ID:	012529341JJK
Trans EPA ID:	CAD981377864
Trans Name:	IDR ENVIRONMENTAL SERVICES
Trans 2 EPA ID:	CAD980585293

Map ID
Direction
Distance
Elevation

MAP FINDINGS

Site

Database(s)

EDR ID Number
EPA ID Number

SYSCO LOS ANGELES INC. (Continued)

S113175075

Trans 2 Name: INDUSTRIAL WASTE UTILIZATION
TSDF EPA ID: NVT330010000
Trans Name: US ECOLOGY
TSDF Alt EPA ID: Not reported
TSDF Alt Name: Not reported
Waste Code Description: 122 - Alkaline solution without metals (pH > 12.5)
RCRA Code: D002
Meth Code: H039 - Other Recovery Of Reclamation For Reuse Including Acid
Regeneration, Organics Recovery Ect
Quantity Tons: 0.22935
Waste Quantity: 55
Quantity Unit: G
Additional Code 1: Not reported
Additional Code 2: Not reported
Additional Code 3: Not reported
Additional Code 4: Not reported
Additional Code 5: Not reported

Additional Info:

Year: 2004
Gen EPA ID: CAR000076067

Shipment Date: 20041124
Creation Date: 2/17/2005 18:32:22
Receipt Date: 20041129
Manifest ID: 23738304
Trans EPA ID: TXR000050930
Trans Name: SAFETY-KLEEN SYSTEMS INC
Trans 2 EPA ID: Not reported
Trans 2 Name: Not reported
TSDF EPA ID: CAT080013352
Trans Name: DEMENNO/KERDOON
TSDF Alt EPA ID: CAT080013352
TSDF Alt Name: Not reported
Waste Code Description: 222 - Oil/water separation sludge
RCRA Code: Not reported
Meth Code: R01 - Recycler
Quantity Tons: 6.672
Waste Quantity: 1600
Quantity Unit: G
Additional Code 1: Not reported
Additional Code 2: Not reported
Additional Code 3: Not reported
Additional Code 4: Not reported
Additional Code 5: Not reported

Shipment Date: 20041027
Creation Date: 1/28/2005 18:31:06
Receipt Date: 20041103
Manifest ID: 24035242
Trans EPA ID: CAT080016116
Trans Name: NIETO AND SONS TRUCKING INC
Trans 2 EPA ID: Not reported
Trans 2 Name: Not reported
TSDF EPA ID: CAT080013352
Trans Name: DEMENNO KERDOON
TSDF Alt EPA ID: CAT080013352

Map ID
Direction
Distance
Elevation

MAP FINDINGS

Site

Database(s)

EDR ID Number
EPA ID Number

SYSCO LOS ANGELES INC. (Continued)

S113175075

TSDf Alt Name:	Not reported
Waste Code Description:	221 - Waste oil and mixed oil
RCRA Code:	EXEM
Meth Code:	- Not reported
Quantity Tons:	0.38
Waste Quantity:	100
Quantity Unit:	G
Additional Code 1:	Not reported
Additional Code 2:	Not reported
Additional Code 3:	Not reported
Additional Code 4:	Not reported
Additional Code 5:	Not reported
Shipment Date:	20040917
Creation Date:	12/22/2004 18:31:08
Receipt Date:	20040921
Manifest ID:	23706976
Trans EPA ID:	TXR000050930
Trans Name:	SAFETY-KLEEN SYSTEMS INC
Trans 2 EPA ID:	Not reported
Trans 2 Name:	Not reported
TSDf EPA ID:	CAT000613893
Trans Name:	SAFETY-KLEEN SYSTEMS INC
TSDf Alt EPA ID:	CAT000613893
TSDf Alt Name:	Not reported
Waste Code Description:	134 - Aqueous solution with <10% total organic residues
RCRA Code:	Not reported
Meth Code:	H01 - Transfer Station
Quantity Tons:	0.21
Waste Quantity:	50
Quantity Unit:	G
Additional Code 1:	Not reported
Additional Code 2:	Not reported
Additional Code 3:	Not reported
Additional Code 4:	Not reported
Additional Code 5:	Not reported
Shipment Date:	20040809
Creation Date:	12/28/2004 14:46:39
Receipt Date:	20040809
Manifest ID:	23699067
Trans EPA ID:	TXR000050930
Trans Name:	SAFETY-KLEEN SYSTEMS INC
Trans 2 EPA ID:	Not reported
Trans 2 Name:	Not reported
TSDf EPA ID:	CAT080013352
Trans Name:	DEMENNO/KERDOON
TSDf Alt EPA ID:	CAT080013352
TSDf Alt Name:	Not reported
Waste Code Description:	222 - Oil/water separation sludge
RCRA Code:	Not reported
Meth Code:	- Not reported
Quantity Tons:	7.61025
Waste Quantity:	1825
Quantity Unit:	G
Additional Code 1:	Not reported
Additional Code 2:	Not reported

Map ID
Direction
Distance
Elevation

MAP FINDINGS

Site

Database(s)

EDR ID Number
EPA ID Number

SYSCO LOS ANGELES INC. (Continued)

S113175075

Additional Code 3:	Not reported
Additional Code 4:	Not reported
Additional Code 5:	Not reported
Shipment Date:	20040701
Creation Date:	11/1/2004 9:00:46
Receipt Date:	20040702
Manifest ID:	23511632
Trans EPA ID:	TXR000050930
Trans Name:	SAFETY-KLEEN SYSTEMS INC
Trans 2 EPA ID:	Not reported
Trans 2 Name:	Not reported
TSDf EPA ID:	CAT000613893
Trans Name:	SAFETY-KLEEN SYSTEMS INC
TSDf Alt EPA ID:	CAT000613893
TSDf Alt Name:	Not reported
Waste Code Description:	134 - Aqueous solution with <10% total organic residues
RCRA Code:	Not reported
Meth Code:	H01 - Transfer Station
Quantity Tons:	0.231
Waste Quantity:	55
Quantity Unit:	G
Additional Code 1:	Not reported
Additional Code 2:	Not reported
Additional Code 3:	Not reported
Additional Code 4:	Not reported
Additional Code 5:	Not reported
Shipment Date:	20040422
Creation Date:	10/15/2004 10:46:40
Receipt Date:	20040422
Manifest ID:	23026354
Trans EPA ID:	TXR000050930
Trans Name:	SAFETY-KLEEN SYSTEMS INC
Trans 2 EPA ID:	Not reported
Trans 2 Name:	Not reported
TSDf EPA ID:	CAT080013352
Trans Name:	DEMENNO/KERDOON
TSDf Alt EPA ID:	CAT080013352
TSDf Alt Name:	Not reported
Waste Code Description:	222 - Oil/water separation sludge
RCRA Code:	Not reported
Meth Code:	- Not reported
Quantity Tons:	6.1716
Waste Quantity:	1480
Quantity Unit:	G
Additional Code 1:	Not reported
Additional Code 2:	Not reported
Additional Code 3:	Not reported
Additional Code 4:	Not reported
Additional Code 5:	Not reported
Shipment Date:	20040415
Creation Date:	10/14/2004 15:19:37
Receipt Date:	20040420
Manifest ID:	99376397
Trans EPA ID:	CAD072953771

Map ID
Direction
Distance
Elevation

MAP FINDINGS

Site

Database(s)

EDR ID Number
EPA ID Number

SYSCO LOS ANGELES INC. (Continued)

S113175075

Trans Name:	UNITED PUMPING SERVICE
Trans 2 EPA ID:	Not reported
Trans 2 Name:	Not reported
TSDf EPA ID:	CAD982444481
Trans Name:	FILTER RECYCLING
TSDf Alt EPA ID:	CAD982444481
TSDf Alt Name:	Not reported
Waste Code Description:	352 - Other organic solids
RCRA Code:	Not reported
Meth Code:	H01 - Transfer Station
Quantity Tons:	0.6
Waste Quantity:	1200
Quantity Unit:	P
Additional Code 1:	Not reported
Additional Code 2:	Not reported
Additional Code 3:	Not reported
Additional Code 4:	Not reported
Additional Code 5:	Not reported
Shipment Date:	20040412
Creation Date:	10/14/2004 7:35:58
Receipt Date:	20040413
Manifest ID:	23478579
Trans EPA ID:	TXR000050930
Trans Name:	SAFETY-KLEEN SYSTEMS INC
Trans 2 EPA ID:	Not reported
Trans 2 Name:	Not reported
TSDf EPA ID:	CAT000613893
Trans Name:	SAFETY-KLEEN SYSTEMS INC
TSDf Alt EPA ID:	CAT000613893
TSDf Alt Name:	Not reported
Waste Code Description:	134 - Aqueous solution with <10% total organic residues
RCRA Code:	Not reported
Meth Code:	H01 - Transfer Station
Quantity Tons:	0.21
Waste Quantity:	50
Quantity Unit:	G
Additional Code 1:	Not reported
Additional Code 2:	Not reported
Additional Code 3:	Not reported
Additional Code 4:	Not reported
Additional Code 5:	Not reported
Shipment Date:	20040401
Creation Date:	10/1/2004 18:31:09
Receipt Date:	20040401
Manifest ID:	22860571
Trans EPA ID:	CAD982030173
Trans Name:	ECOLOGY CONTROL INDUSTRIES
Trans 2 EPA ID:	Not reported
Trans 2 Name:	Not reported
TSDf EPA ID:	CAD982484933
Trans Name:	ECOLOGY CONTROL INDUSTRIES
TSDf Alt EPA ID:	Not reported
TSDf Alt Name:	Not reported
Waste Code Description:	- Not reported
RCRA Code:	Not reported

Map ID
Direction
Distance
Elevation

MAP FINDINGS

Site

Database(s)

EDR ID Number
EPA ID Number

SYSCO LOS ANGELES INC. (Continued)

S113175075

Meth Code:	D99 - Disposal, Other
Quantity Tons:	Not reported
Waste Quantity:	Not reported
Quantity Unit:	Not reported
Additional Code 1:	Not reported
Additional Code 2:	Not reported
Additional Code 3:	Not reported
Additional Code 4:	Not reported
Additional Code 5:	Not reported
Shipment Date:	20040401
Creation Date:	10/1/2004 18:31:09
Receipt Date:	20040401
Manifest ID:	22860571
Trans EPA ID:	CAD982030173
Trans Name:	ECOLOGY CONTROL INDUSTRIES
Trans 2 EPA ID:	Not reported
Trans 2 Name:	Not reported
TSDf EPA ID:	CAD982484933
Trans Name:	ECOLOGY CONTROL INDUSTRIES
TSDf Alt EPA ID:	Not reported
TSDf Alt Name:	Not reported
Waste Code Description:	512 - Other empty containers 30 gallons or more
RCRA Code:	Not reported
Meth Code:	- Not reported
Quantity Tons:	2
Waste Quantity:	4000
Quantity Unit:	P
Additional Code 1:	Not reported
Additional Code 2:	Not reported
Additional Code 3:	Not reported
Additional Code 4:	Not reported
Additional Code 5:	Not reported

Additional Info:

Year:	2007
Gen EPA ID:	CAR000076067

Shipment Date:	20071130
Creation Date:	3/5/2008 18:30:14
Receipt Date:	20071203
Manifest ID:	000163514SKS
Trans EPA ID:	TXR000050930
Trans Name:	SAFETY-KLEEN SYSTEMS INC
Trans 2 EPA ID:	Not reported
Trans 2 Name:	Not reported
TSDf EPA ID:	CAT080013352
Trans Name:	DEMENNO / KERDOON
TSDf Alt EPA ID:	Not reported
TSDf Alt Name:	Not reported
Waste Code Description:	222 - Oil/water separation sludge
RCRA Code:	Not reported
Meth Code:	H039 - Other Recovery Of Reclamation For Reuse Including Acid Regeneration, Organics Recovery Ect
Quantity Tons:	11.4675
Waste Quantity:	2750
Quantity Unit:	G

Map ID
Direction
Distance
Elevation

MAP FINDINGS

Site

Database(s)

EDR ID Number
EPA ID Number

SYSCO LOS ANGELES INC. (Continued)

S113175075

Additional Code 1:	Not reported
Additional Code 2:	Not reported
Additional Code 3:	Not reported
Additional Code 4:	Not reported
Additional Code 5:	Not reported
Shipment Date:	20071109
Creation Date:	4/22/2008 18:30:17
Receipt Date:	20071119
Manifest ID:	000662421SKS
Trans EPA ID:	TXR000050930
Trans Name:	SAFETY-KLEEN SYSTEMS INC
Trans 2 EPA ID:	OKD981588791
Trans 2 Name:	TRIAD TRANSPORT INC
TSDf EPA ID:	TXD077603371
Trans Name:	SAFETY-KLEEN SYSTEMS INC
TSDf Alt EPA ID:	Not reported
TSDf Alt Name:	Not reported
Waste Code Description:	491 - Unspecified sludge waste
RCRA Code:	D001
Meth Code:	H141 - Storage, Bulking, And/Or Transfer Off Site--No Treatment/Reovery (H010-H129) Or (H131-H135)
Quantity Tons:	0.15
Waste Quantity:	300
Quantity Unit:	P
Additional Code 1:	Not reported
Additional Code 2:	Not reported
Additional Code 3:	Not reported
Additional Code 4:	Not reported
Additional Code 5:	Not reported
Shipment Date:	20071026
Creation Date:	3/18/2008 18:30:24
Receipt Date:	20071105
Manifest ID:	000502152SKS
Trans EPA ID:	TXR000050930
Trans Name:	SAFETY-KLEEN SYSTEMS INC
Trans 2 EPA ID:	OKD981588791
Trans 2 Name:	TRIAD TRANSPORT INC
TSDf EPA ID:	NVT330010000
Trans Name:	US ECOLOGY NEVADA
TSDf Alt EPA ID:	Not reported
TSDf Alt Name:	Not reported
Waste Code Description:	352 - Other organic solids
RCRA Code:	Not reported
Meth Code:	H132 - Landfill Or Surface Impoundment That Will Be Closed As Landfill(To Include On-Site Treatment And/Or Stabilization)
Quantity Tons:	0.05
Waste Quantity:	100
Quantity Unit:	P
Additional Code 1:	Not reported
Additional Code 2:	Not reported
Additional Code 3:	Not reported
Additional Code 4:	Not reported
Additional Code 5:	Not reported
Shipment Date:	20070918

Map ID
Direction
Distance
Elevation

MAP FINDINGS

Site

Database(s)

EDR ID Number
EPA ID Number

SYSCO LOS ANGELES INC. (Continued)

S113175075

Creation Date:	3/4/2008 18:31:02
Receipt Date:	20070927
Manifest ID:	000569160SKS
Trans EPA ID:	TXR000050930
Trans Name:	SAFETY-KLEEN SYSTEMS INC
Trans 2 EPA ID:	OKD981588791
Trans 2 Name:	TRIAD TRANSPORT INC
TSDf EPA ID:	NVT330010000
Trans Name:	US ECOLOGY NEVADA
TSDf Alt EPA ID:	Not reported
TSDf Alt Name:	Not reported
Waste Code Description:	352 - Other organic solids
RCRA Code:	Not reported
Meth Code:	H132 - Landfill Or Surface Impoundment That Will Be Closed As Landfill(To Include On-Site Treatment And/Or Stabilization)
Quantity Tons:	0.3
Waste Quantity:	600
Quantity Unit:	P
Additional Code 1:	Not reported
Additional Code 2:	Not reported
Additional Code 3:	Not reported
Additional Code 4:	Not reported
Additional Code 5:	Not reported
Shipment Date:	20070914
Creation Date:	3/4/2008 18:31:02
Receipt Date:	20070925
Manifest ID:	000569310SKS
Trans EPA ID:	TXR000050930
Trans Name:	SAFETY-KLEEN SYSTEMS INC
Trans 2 EPA ID:	OKD981588791
Trans 2 Name:	TRIAD TRANSPORT INC
TSDf EPA ID:	NVT330010000
Trans Name:	US ECOLOGY NEVADA
TSDf Alt EPA ID:	Not reported
TSDf Alt Name:	Not reported
Waste Code Description:	352 - Other organic solids
RCRA Code:	Not reported
Meth Code:	H132 - Landfill Or Surface Impoundment That Will Be Closed As Landfill(To Include On-Site Treatment And/Or Stabilization)
Quantity Tons:	0.4
Waste Quantity:	800
Quantity Unit:	P
Additional Code 1:	Not reported
Additional Code 2:	Not reported
Additional Code 3:	Not reported
Additional Code 4:	Not reported
Additional Code 5:	Not reported
Shipment Date:	20070904
Creation Date:	2/5/2008 18:30:06
Receipt Date:	20070912
Manifest ID:	000569397SKS
Trans EPA ID:	TXR000050930
Trans Name:	SAFETY-KLEEN SYSTEMS INC
Trans 2 EPA ID:	OKD981588791
Trans 2 Name:	TRIAD TRANSPORT INC

Map ID
Direction
Distance
Elevation

MAP FINDINGS

Site

Database(s)

EDR ID Number
EPA ID Number

SYSCO LOS ANGELES INC. (Continued)

S113175075

TSDf EPA ID:	TXD077603371
Trans Name:	SAFETY-KLEEN SYSTEMS INC 000618
TSDf Alt EPA ID:	Not reported
TSDf Alt Name:	Not reported
Waste Code Description:	214 - Unspecified solvent mixture
RCRA Code:	F004
Meth Code:	H061 - Fuel Blending Prior To Energy Recovery At Another Site
Quantity Tons:	0.5
Waste Quantity:	1000
Quantity Unit:	P
Additional Code 1:	F003
Additional Code 2:	F002
Additional Code 3:	F001
Additional Code 4:	Not reported
Additional Code 5:	Not reported
Shipment Date:	20070817
Creation Date:	11/6/2007 18:30:22
Receipt Date:	20070821
Manifest ID:	000569030SKS
Trans EPA ID:	TXR000050930
Trans Name:	SAFETY-KLEEN SYSTEMS INC
Trans 2 EPA ID:	Not reported
Trans 2 Name:	Not reported
TSDf EPA ID:	CAT080013352
Trans Name:	DEMENNO / KERDOON
TSDf Alt EPA ID:	Not reported
TSDf Alt Name:	Not reported
Waste Code Description:	222 - Oil/water separation sludge
RCRA Code:	Not reported
Meth Code:	H039 - Other Recovery Of Reclamation For Reuse Including Acid Regeneration, Organics Recovery Ect
Quantity Tons:	5.838
Waste Quantity:	1400
Quantity Unit:	G
Additional Code 1:	Not reported
Additional Code 2:	Not reported
Additional Code 3:	Not reported
Additional Code 4:	Not reported
Additional Code 5:	Not reported
Shipment Date:	20070622
Creation Date:	1/8/2008 18:31:12
Receipt Date:	20070702
Manifest ID:	000164987SKS
Trans EPA ID:	TXR000050930
Trans Name:	SAFETY-KLEEN SYSTEMS INC
Trans 2 EPA ID:	OKD981588791
Trans 2 Name:	TRIAD TRANSPORT
TSDf EPA ID:	NVT330010000
Trans Name:	US ECOLOGY NEVADA
TSDf Alt EPA ID:	Not reported
TSDf Alt Name:	Not reported
Waste Code Description:	352 - Other organic solids
RCRA Code:	Not reported
Meth Code:	H132 - Landfill Or Surface Impoundment That Will Be Closed As Landfill(To Include On-Site Treatment And/Or Stabilization)

Map ID
Direction
Distance
Elevation

MAP FINDINGS

Site

Database(s)

EDR ID Number
EPA ID Number

SYSCO LOS ANGELES INC. (Continued)

S113175075

Quantity Tons:	0.1
Waste Quantity:	200
Quantity Unit:	P
Additional Code 1:	Not reported
Additional Code 2:	Not reported
Additional Code 3:	Not reported
Additional Code 4:	Not reported
Additional Code 5:	Not reported
Shipment Date:	20070622
Creation Date:	1/8/2008 18:31:12
Receipt Date:	20070702
Manifest ID:	000164987SKS
Trans EPA ID:	TXR000050930
Trans Name:	SAFETY-KLEEN SYSTEMS INC
Trans 2 EPA ID:	OKD981588791
Trans 2 Name:	TRIAD TRANSPORT
TSDf EPA ID:	NVT330010000
Trans Name:	US ECOLOGY NEVADA
TSDf Alt EPA ID:	Not reported
TSDf Alt Name:	Not reported
Waste Code Description:	352 - Other organic solids
RCRA Code:	Not reported
Meth Code:	H132 - Landfill Or Surface Impoundment That Will Be Closed As Landfill(To Include On-Site Treatment And/Or Stabilization)
Quantity Tons:	0.1
Waste Quantity:	200
Quantity Unit:	P
Additional Code 1:	Not reported
Additional Code 2:	Not reported
Additional Code 3:	Not reported
Additional Code 4:	Not reported
Additional Code 5:	Not reported
Shipment Date:	20070413
Creation Date:	12/10/2007 18:30:41
Receipt Date:	20070423
Manifest ID:	000201594SKS
Trans EPA ID:	TXR000050930
Trans Name:	SAFETY-KLEEN SYSTEMS INC
Trans 2 EPA ID:	OKD981588791
Trans 2 Name:	TRIAD TRANSPORT INC
TSDf EPA ID:	NVT330010000
Trans Name:	US ECOLOGY NEVADA
TSDf Alt EPA ID:	Not reported
TSDf Alt Name:	Not reported
Waste Code Description:	352 - Other organic solids
RCRA Code:	Not reported
Meth Code:	H132 - Landfill Or Surface Impoundment That Will Be Closed As Landfill(To Include On-Site Treatment And/Or Stabilization)
Quantity Tons:	0.025
Waste Quantity:	50
Quantity Unit:	P
Additional Code 1:	Not reported
Additional Code 2:	Not reported
Additional Code 3:	Not reported
Additional Code 4:	Not reported

Map ID
Direction
Distance
Elevation

MAP FINDINGS

Site

Database(s)

EDR ID Number
EPA ID Number

SYSCO LOS ANGELES INC. (Continued)

S113175075

Additional Code 5: Not reported

Additional Info:

Year: 2013
Gen EPA ID: CAR000076067

Shipment Date: 20131106
Creation Date: 1/28/2014 22:15:19
Receipt Date: 20131113
Manifest ID: 011254753JJK
Trans EPA ID: CAL000350237
Trans Name: STRESS LESS EXPRESS LLC
Trans 2 EPA ID: Not reported
Trans 2 Name: Not reported
TSDF EPA ID: CAD099452708
Trans Name: INDUSTRIAL SERVICE OIL CO INC
TSDF Alt EPA ID: Not reported
TSDF Alt Name: Not reported
Waste Code Description: 221 - Waste oil and mixed oil
RCRA Code: Not reported
Meth Code: H039 - Other Recovery Of Reclamation For Reuse Including Acid
Regeneration, Organics Recovery Ect

Quantity Tons: 1.463
Waste Quantity: 385
Quantity Unit: G
Additional Code 1: Not reported
Additional Code 2: Not reported
Additional Code 3: Not reported
Additional Code 4: Not reported
Additional Code 5: Not reported

Shipment Date: 20131010
Creation Date: 2/24/2014 22:15:16
Receipt Date: 20131022
Manifest ID: 011254725JJK
Trans EPA ID: CAL000350237
Trans Name: STRESS LESS EXPRESS LLC
Trans 2 EPA ID: CAD980585293
Trans 2 Name: INDUSTRIAL WASTE UTILIZATION
TSDF EPA ID: AZR000501510
Trans Name: AA SYDCOL LLC
TSDF Alt EPA ID: Not reported
TSDF Alt Name: Not reported
Waste Code Description: 352 - Other organic solids
RCRA Code: Not reported
Meth Code: H141 - Storage, Bulking, And/Or Transfer Off Site--No
Treatment/Reovery (H010-H129) Or (H131-H135)

Quantity Tons: 0.1251
Waste Quantity: 30
Quantity Unit: G
Additional Code 1: Not reported
Additional Code 2: Not reported
Additional Code 3: Not reported
Additional Code 4: Not reported
Additional Code 5: Not reported

Shipment Date: 20130729

Map ID
Direction
Distance
Elevation

MAP FINDINGS

Site

Database(s)

EDR ID Number
EPA ID Number

SYSCO LOS ANGELES INC. (Continued)

S113175075

Creation Date:	5/21/2015 15:01:54
Receipt Date:	20130802
Manifest ID:	011254634JJK
Trans EPA ID:	CAL000350237
Trans Name:	STRESS LESS EXPRESS LLC
Trans 2 EPA ID:	Not reported
Trans 2 Name:	Not reported
TSDf EPA ID:	CAD099452708
Trans Name:	INDUSTRIAL SERVICE OIL CO INC
TSDf Alt EPA ID:	Not reported
TSDf Alt Name:	Not reported
Waste Code Description:	221 - Waste oil and mixed oil
RCRA Code:	Not reported
Meth Code:	H039 - Other Recovery Of Reclamation For Reuse Including Acid Regeneration, Organics Recovery Ect
Quantity Tons:	0.836
Waste Quantity:	220
Quantity Unit:	G
Additional Code 1:	Not reported
Additional Code 2:	Not reported
Additional Code 3:	Not reported
Additional Code 4:	Not reported
Additional Code 5:	Not reported
Shipment Date:	20130712
Creation Date:	10/30/2013 22:15:08
Receipt Date:	20130722
Manifest ID:	011254629JJK
Trans EPA ID:	CAL000350237
Trans Name:	STRESS LESS EXPRESS LLC
Trans 2 EPA ID:	Not reported
Trans 2 Name:	Not reported
TSDf EPA ID:	CAD099452708
Trans Name:	INDUSTRIAL SERVICE OIL CO INC
TSDf Alt EPA ID:	Not reported
TSDf Alt Name:	Not reported
Waste Code Description:	221 - Waste oil and mixed oil
RCRA Code:	Not reported
Meth Code:	H039 - Other Recovery Of Reclamation For Reuse Including Acid Regeneration, Organics Recovery Ect
Quantity Tons:	0.209
Waste Quantity:	55
Quantity Unit:	G
Additional Code 1:	Not reported
Additional Code 2:	Not reported
Additional Code 3:	Not reported
Additional Code 4:	Not reported
Additional Code 5:	Not reported
Shipment Date:	20130522
Creation Date:	8/29/2013 22:15:07
Receipt Date:	20130528
Manifest ID:	011254592JJK
Trans EPA ID:	CAL000350237
Trans Name:	STRESS LESS EXPRESS LLC
Trans 2 EPA ID:	Not reported
Trans 2 Name:	Not reported

Map ID
Direction
Distance
Elevation

MAP FINDINGS

Site

Database(s)

EDR ID Number
EPA ID Number

SYSCO LOS ANGELES INC. (Continued)

S113175075

TSDF EPA ID: CAD099452708
Trans Name: INDUSTRIAL SERVICE OIL CO INC
TSDF Alt EPA ID: Not reported
TSDF Alt Name: Not reported
Waste Code Description: 221 - Waste oil and mixed oil
RCRA Code: Not reported
Meth Code: H039 - Other Recovery Of Reclamation For Reuse Including Acid
Regeneration, Organics Recovery Ect

Quantity Tons: 1.2312
Waste Quantity: 324
Quantity Unit: G
Additional Code 1: Not reported
Additional Code 2: Not reported
Additional Code 3: Not reported
Additional Code 4: Not reported
Additional Code 5: Not reported

Shipment Date: 20130225
Creation Date: 5/3/2013 22:15:37
Receipt Date: 20130225
Manifest ID: 008625490JJK
Trans EPA ID: CAL000350237
Trans Name: STRESS LESS EXPRESS LLC
Trans 2 EPA ID: Not reported
Trans 2 Name: Not reported
TSDF EPA ID: Not reported
Trans Name: INDUSTRIAL SERVICE OIL CO INC
TSDF Alt EPA ID: Not reported
TSDF Alt Name: Not reported
Waste Code Description: 221 - Waste oil and mixed oil
RCRA Code: Not reported
Meth Code: H039 - Other Recovery Of Reclamation For Reuse Including Acid
Regeneration, Organics Recovery Ect

Quantity Tons: 1.9
Waste Quantity: 500
Quantity Unit: G
Additional Code 1: Not reported
Additional Code 2: Not reported
Additional Code 3: Not reported
Additional Code 4: Not reported
Additional Code 5: Not reported

Additional Info:

Year: 2011
Gen EPA ID: CAR000076067

Shipment Date: 20110325
Creation Date: 8/25/2011 18:30:27
Receipt Date: 20110329
Manifest ID: 007223491JJK
Trans EPA ID: CAL000350237
Trans Name: STRESS LESS EXPRESS LLC
Trans 2 EPA ID: CAD980585293
Trans 2 Name: INDUSTRIAL WASTE UTILIZATION
TSDF EPA ID: AZR000501510
Trans Name: AA SYDCOL LLC
TSDF Alt EPA ID: Not reported

Map ID
Direction
Distance
Elevation

MAP FINDINGS

Site

Database(s)

EDR ID Number
EPA ID Number

SYSCO LOS ANGELES INC. (Continued)

S113175075

TSDf Alt Name:	Not reported
Waste Code Description:	352 - Other organic solids
RCRA Code:	Not reported
Meth Code:	H141 - Storage, Bulking, And/Or Transfer Off Site--No Treatment/Reovery (H010-H129) Or (H131-H135)
Quantity Tons:	0.2
Waste Quantity:	400
Quantity Unit:	P
Additional Code 1:	Not reported
Additional Code 2:	Not reported
Additional Code 3:	Not reported
Additional Code 4:	Not reported
Additional Code 5:	Not reported
Shipment Date:	20110325
Creation Date:	8/25/2011 18:30:27
Receipt Date:	20110329
Manifest ID:	007223491JJK
Trans EPA ID:	CAL000350237
Trans Name:	STRESS LESS EXPRESS LLC
Trans 2 EPA ID:	CAD980585293
Trans 2 Name:	INDUSTRIAL WASTE UTILIZATION
TSDf EPA ID:	AZR000501510
Trans Name:	AA SYDCOL LLC
TSDf Alt EPA ID:	Not reported
TSDf Alt Name:	Not reported
Waste Code Description:	352 - Other organic solids
RCRA Code:	Not reported
Meth Code:	H141 - Storage, Bulking, And/Or Transfer Off Site--No Treatment/Reovery (H010-H129) Or (H131-H135)
Quantity Tons:	0.2
Waste Quantity:	400
Quantity Unit:	P
Additional Code 1:	Not reported
Additional Code 2:	Not reported
Additional Code 3:	Not reported
Additional Code 4:	Not reported
Additional Code 5:	Not reported
Shipment Date:	20110222
Creation Date:	4/22/2011 18:30:45
Receipt Date:	20110222
Manifest ID:	007223450JJK
Trans EPA ID:	CAL000350237
Trans Name:	STRESS LESS EXPRESS LLC
Trans 2 EPA ID:	Not reported
Trans 2 Name:	Not reported
TSDf EPA ID:	CAT080025711
Trans Name:	ADVANCED ENVIRONMENTAL
TSDf Alt EPA ID:	Not reported
TSDf Alt Name:	Not reported
Waste Code Description:	221 - Waste oil and mixed oil
RCRA Code:	Not reported
Meth Code:	H141 - Storage, Bulking, And/Or Transfer Off Site--No Treatment/Reovery (H010-H129) Or (H131-H135)
Quantity Tons:	2.66
Waste Quantity:	700

Map ID
Direction
Distance
Elevation

MAP FINDINGS

Site

Database(s)

EDR ID Number
EPA ID Number

SYSCO LOS ANGELES INC. (Continued)

S113175075

Quantity Unit: G
Additional Code 1: Not reported
Additional Code 2: Not reported
Additional Code 3: Not reported
Additional Code 4: Not reported
Additional Code 5: Not reported

Additional Info:

Year: 2009
Gen EPA ID: CAR000076067

Shipment Date: 20091118
Creation Date: 5/20/2010 18:30:40
Receipt Date: 20091123
Manifest ID: 005770249JJK
Trans EPA ID: CAL000311939
Trans Name: STRESS LESS EXPRESS LLC
Trans 2 EPA ID: CAD980585293
Trans 2 Name: INDUSTRIAL WASTE UTILIZATION INC
TSDF EPA ID: AZR000501510
Trans Name: AA SYDCOL LLC
TSDF Alt EPA ID: Not reported
TSDF Alt Name: Not reported
Waste Code Description: 352 - Other organic solids
RCRA Code: Not reported
Meth Code: H141 - Storage, Bulking, And/Or Transfer Off Site--No Treatment/Reovery (H010-H129) Or (H131-H135)

Quantity Tons: 0.05
Waste Quantity: 100
Quantity Unit: P
Additional Code 1: Not reported
Additional Code 2: Not reported
Additional Code 3: Not reported
Additional Code 4: Not reported
Additional Code 5: Not reported

Shipment Date: 20091118
Creation Date: 5/20/2010 18:30:40
Receipt Date: 20091123
Manifest ID: 005770249JJK
Trans EPA ID: CAL000311939
Trans Name: STRESS LESS EXPRESS LLC
Trans 2 EPA ID: CAD980585293
Trans 2 Name: INDUSTRIAL WASTE UTILIZATION INC
TSDF EPA ID: AZR000501510
Trans Name: AA SYDCOL LLC
TSDF Alt EPA ID: Not reported
TSDF Alt Name: Not reported
Waste Code Description: 352 - Other organic solids
RCRA Code: Not reported
Meth Code: H141 - Storage, Bulking, And/Or Transfer Off Site--No Treatment/Reovery (H010-H129) Or (H131-H135)

Quantity Tons: 0.1
Waste Quantity: 200
Quantity Unit: P
Additional Code 1: Not reported
Additional Code 2: Not reported

Map ID
Direction
Distance
Elevation

MAP FINDINGS

Site

Database(s)

EDR ID Number
EPA ID Number

SYSCO LOS ANGELES INC. (Continued)

S113175075

Additional Code 3:	Not reported
Additional Code 4:	Not reported
Additional Code 5:	Not reported
Shipment Date:	20091105
Creation Date:	1/8/2010 18:30:16
Receipt Date:	20091105
Manifest ID:	005770234JJK
Trans EPA ID:	CAL000311939
Trans Name:	STRESS LESS EXPRESS LLC
Trans 2 EPA ID:	Not reported
Trans 2 Name:	Not reported
TSDf EPA ID:	CAT080025711
Trans Name:	ADVANCED ENVIRONMENTAL
TSDf Alt EPA ID:	Not reported
TSDf Alt Name:	Not reported
Waste Code Description:	221 - Waste oil and mixed oil
RCRA Code:	Not reported
Meth Code:	H141 - Storage, Bulking, And/Or Transfer Off Site--No Treatment/Reovery (H010-H129) Or (H131-H135)
Quantity Tons:	2.66
Waste Quantity:	700
Quantity Unit:	G
Additional Code 1:	Not reported
Additional Code 2:	Not reported
Additional Code 3:	Not reported
Additional Code 4:	Not reported
Additional Code 5:	Not reported
Shipment Date:	20090908
Creation Date:	10/29/2009 18:30:19
Receipt Date:	20090908
Manifest ID:	003690438JJK
Trans EPA ID:	CAL000311939
Trans Name:	STRESS LESS EXPRESS
Trans 2 EPA ID:	Not reported
Trans 2 Name:	Not reported
TSDf EPA ID:	CAT080025711
Trans Name:	ADVANCED ENVIRONMENTAL
TSDf Alt EPA ID:	Not reported
TSDf Alt Name:	Not reported
Waste Code Description:	221 - Waste oil and mixed oil
RCRA Code:	Not reported
Meth Code:	H141 - Storage, Bulking, And/Or Transfer Off Site--No Treatment/Reovery (H010-H129) Or (H131-H135)
Quantity Tons:	2.47
Waste Quantity:	650
Quantity Unit:	G
Additional Code 1:	Not reported
Additional Code 2:	Not reported
Additional Code 3:	Not reported
Additional Code 4:	Not reported
Additional Code 5:	Not reported
Shipment Date:	20090713
Creation Date:	8/20/2009 18:30:09
Receipt Date:	20090715

Map ID
Direction
Distance
Elevation

MAP FINDINGS

Site

Database(s)

EDR ID Number
EPA ID Number

SYSCO LOS ANGELES INC. (Continued)

S113175075

Manifest ID:	005770118JJK
Trans EPA ID:	CAL000311939
Trans Name:	STRESS LESS EXPRESS LLC
Trans 2 EPA ID:	Not reported
Trans 2 Name:	Not reported
TSDF EPA ID:	CAT080025711
Trans Name:	ADVANCED ENVIRONMENTAL
TSDF Alt EPA ID:	Not reported
TSDF Alt Name:	Not reported
Waste Code Description:	221 - Waste oil and mixed oil
RCRA Code:	Not reported
Meth Code:	H141 - Storage, Bulking, And/Or Transfer Off Site--No Treatment/Reovery (H010-H129) Or (H131-H135)
Quantity Tons:	2.28
Waste Quantity:	600
Quantity Unit:	G
Additional Code 1:	Not reported
Additional Code 2:	Not reported
Additional Code 3:	Not reported
Additional Code 4:	Not reported
Additional Code 5:	Not reported
Shipment Date:	20090518
Creation Date:	7/2/2009 18:30:08
Receipt Date:	20090518
Manifest ID:	005770063JJK
Trans EPA ID:	CAL000311939
Trans Name:	STRESS LESS EXPRESS LLC
Trans 2 EPA ID:	Not reported
Trans 2 Name:	Not reported
TSDF EPA ID:	CAT080025711
Trans Name:	ADVANCED ENVIRONMENTAL
TSDF Alt EPA ID:	Not reported
TSDF Alt Name:	Not reported
Waste Code Description:	221 - Waste oil and mixed oil
RCRA Code:	Not reported
Meth Code:	H141 - Storage, Bulking, And/Or Transfer Off Site--No Treatment/Reovery (H010-H129) Or (H131-H135)
Quantity Tons:	1.9
Waste Quantity:	500
Quantity Unit:	G
Additional Code 1:	Not reported
Additional Code 2:	Not reported
Additional Code 3:	Not reported
Additional Code 4:	Not reported
Additional Code 5:	Not reported
Shipment Date:	20090312
Creation Date:	5/11/2009 18:30:21
Receipt Date:	20090317
Manifest ID:	003690394JJK
Trans EPA ID:	CAL000311939
Trans Name:	STRESS LESS EXPRESS LLC
Trans 2 EPA ID:	Not reported
Trans 2 Name:	Not reported
TSDF EPA ID:	CAT080025711
Trans Name:	ADVANCED ENVIRONMENTAL

Map ID
Direction
Distance
Elevation

MAP FINDINGS

Site

Database(s)

EDR ID Number
EPA ID Number

SYSCO LOS ANGELES INC. (Continued)

S113175075

TSDf Alt EPA ID:	Not reported
TSDf Alt Name:	Not reported
Waste Code Description:	221 - Waste oil and mixed oil
RCRA Code:	Not reported
Meth Code:	H141 - Storage, Bulking, And/Or Transfer Off Site--No Treatment/Reovery (H010-H129) Or (H131-H135)
Quantity Tons:	1.33
Waste Quantity:	350
Quantity Unit:	G
Additional Code 1:	Not reported
Additional Code 2:	Not reported
Additional Code 3:	Not reported
Additional Code 4:	Not reported
Additional Code 5:	Not reported
Shipment Date:	20090304
Creation Date:	4/14/2009 18:30:09
Receipt Date:	20090305
Manifest ID:	003690387JJK
Trans EPA ID:	CAL000311939
Trans Name:	STRESS LESS EXPRESS
Trans 2 EPA ID:	Not reported
Trans 2 Name:	Not reported
TSDf EPA ID:	CAT080013352
Trans Name:	DEMENNO/KERDOON
TSDf Alt EPA ID:	Not reported
TSDf Alt Name:	Not reported
Waste Code Description:	221 - Waste oil and mixed oil
RCRA Code:	Not reported
Meth Code:	H039 - Other Recovery Of Reclamation For Reuse Including Acid Regeneration, Organics Recovery Ect
Quantity Tons:	1.14
Waste Quantity:	300
Quantity Unit:	G
Additional Code 1:	Not reported
Additional Code 2:	Not reported
Additional Code 3:	Not reported
Additional Code 4:	Not reported
Additional Code 5:	Not reported
Shipment Date:	20090115
Creation Date:	3/24/2009 18:30:09
Receipt Date:	20090116
Manifest ID:	003690298JJK
Trans EPA ID:	CAL000311939
Trans Name:	STRESS LESS EXPRESS
Trans 2 EPA ID:	Not reported
Trans 2 Name:	Not reported
TSDf EPA ID:	CAT080025711
Trans Name:	ADVANCED ENVIRONMENTAL
TSDf Alt EPA ID:	Not reported
TSDf Alt Name:	Not reported
Waste Code Description:	221 - Waste oil and mixed oil
RCRA Code:	Not reported
Meth Code:	H141 - Storage, Bulking, And/Or Transfer Off Site--No Treatment/Reovery (H010-H129) Or (H131-H135)
Quantity Tons:	2.28

Map ID
Direction
Distance
Elevation

MAP FINDINGS

Site

Database(s)

EDR ID Number
EPA ID Number

SYSCO LOS ANGELES INC. (Continued)

S113175075

Waste Quantity: 600
Quantity Unit: G
Additional Code 1: Not reported
Additional Code 2: Not reported
Additional Code 3: Not reported
Additional Code 4: Not reported
Additional Code 5: Not reported

Additional Info:

Year: 2000
Gen EPA ID: CAR000076067

Shipment Date: 20001220
Creation Date: 3/22/2001 0:00:00
Receipt Date: 20001221
Manifest ID: 20522862
Trans EPA ID: SCR000075150
Trans Name: Not reported
Trans 2 EPA ID: Not reported
Trans 2 Name: Not reported
TSDF EPA ID: CAT080013352
Trans Name: Not reported
TSDF Alt EPA ID: CAT080013352
TSDF Alt Name: Not reported
Waste Code Description: 222 - Oil/water separation sludge
RCRA Code: Not reported
Meth Code: R01 - Recycler
Quantity Tons: 0.9174
Waste Quantity: 220
Quantity Unit: G
Additional Code 1: Not reported
Additional Code 2: Not reported
Additional Code 3: Not reported
Additional Code 4: Not reported
Additional Code 5: Not reported

Shipment Date: 20001220
Creation Date: 3/22/2001 0:00:00
Receipt Date: 20001221
Manifest ID: 20522861
Trans EPA ID: SCR000075150
Trans Name: Not reported
Trans 2 EPA ID: Not reported
Trans 2 Name: Not reported
TSDF EPA ID: CAT080013352
Trans Name: Not reported
TSDF Alt EPA ID: CAT080013352
TSDF Alt Name: Not reported
Waste Code Description: 222 - Oil/water separation sludge
RCRA Code: Not reported
Meth Code: R01 - Recycler
Quantity Tons: 5.004
Waste Quantity: 1200
Quantity Unit: G
Additional Code 1: Not reported
Additional Code 2: Not reported
Additional Code 3: Not reported

Map ID
Direction
Distance
Elevation

MAP FINDINGS

Site

Database(s)

EDR ID Number
EPA ID Number

SYSCO LOS ANGELES INC. (Continued)

S113175075

Additional Code 4:	Not reported
Additional Code 5:	Not reported
Shipment Date:	20001212
Creation Date:	3/5/2001 0:00:00
Receipt Date:	20001212
Manifest ID:	20377832
Trans EPA ID:	SCR000075150
Trans Name:	Not reported
Trans 2 EPA ID:	Not reported
Trans 2 Name:	Not reported
TSDF EPA ID:	CAT000613893
Trans Name:	Not reported
TSDF Alt EPA ID:	Not reported
TSDF Alt Name:	Not reported
Waste Code Description:	134 - Aqueous solution with <10% total organic residues
RCRA Code:	D039
Meth Code:	H01 - Transfer Station
Quantity Tons:	0.168
Waste Quantity:	40
Quantity Unit:	G
Additional Code 1:	Not reported
Additional Code 2:	Not reported
Additional Code 3:	Not reported
Additional Code 4:	Not reported
Additional Code 5:	Not reported
Shipment Date:	20001018
Creation Date:	12/8/2000 0:00:00
Receipt Date:	20001018
Manifest ID:	20281424
Trans EPA ID:	SCR000075150
Trans Name:	Not reported
Trans 2 EPA ID:	Not reported
Trans 2 Name:	Not reported
TSDF EPA ID:	CAT000613893
Trans Name:	Not reported
TSDF Alt EPA ID:	Not reported
TSDF Alt Name:	Not reported
Waste Code Description:	134 - Aqueous solution with <10% total organic residues
RCRA Code:	D039
Meth Code:	H01 - Transfer Station
Quantity Tons:	0.168
Waste Quantity:	40
Quantity Unit:	G
Additional Code 1:	Not reported
Additional Code 2:	Not reported
Additional Code 3:	Not reported
Additional Code 4:	Not reported
Additional Code 5:	Not reported
Shipment Date:	20000731
Creation Date:	10/23/2000 0:00:00
Receipt Date:	20000801
Manifest ID:	99659980
Trans EPA ID:	SCR000075150
Trans Name:	Not reported

Map ID
Direction
Distance
Elevation

MAP FINDINGS

Site

Database(s)

EDR ID Number
EPA ID Number

SYSCO LOS ANGELES INC. (Continued)

S113175075

Trans 2 EPA ID:	Not reported
Trans 2 Name:	Not reported
TSDF EPA ID:	CAT080013352
Trans Name:	Not reported
TSDF Alt EPA ID:	Not reported
TSDF Alt Name:	Not reported
Waste Code Description:	222 - Oil/water separation sludge
RCRA Code:	Not reported
Meth Code:	R01 - Recycler
Quantity Tons:	4.587
Waste Quantity:	1100
Quantity Unit:	G
Additional Code 1:	Not reported
Additional Code 2:	Not reported
Additional Code 3:	Not reported
Additional Code 4:	Not reported
Additional Code 5:	Not reported
Shipment Date:	20000629
Creation Date:	8/28/2000 0:00:00
Receipt Date:	20000629
Manifest ID:	20183961
Trans EPA ID:	SCR000075150
Trans Name:	Not reported
Trans 2 EPA ID:	Not reported
Trans 2 Name:	Not reported
TSDF EPA ID:	CAT000613893
Trans Name:	Not reported
TSDF Alt EPA ID:	Not reported
TSDF Alt Name:	Not reported
Waste Code Description:	134 - Aqueous solution with <10% total organic residues
RCRA Code:	D039
Meth Code:	H01 - Transfer Station
Quantity Tons:	0.105
Waste Quantity:	25
Quantity Unit:	G
Additional Code 1:	Not reported
Additional Code 2:	Not reported
Additional Code 3:	Not reported
Additional Code 4:	Not reported
Additional Code 5:	Not reported

Additional Info:

Year:	2015
Gen EPA ID:	CAR000076067

Shipment Date:	20150805
Creation Date:	10/6/2015 22:15:06
Receipt Date:	20150821
Manifest ID:	014824536JJK
Trans EPA ID:	CAD981377864
Trans Name:	IDR ENVIRONMENTAL SERVICES
Trans 2 EPA ID:	CAD983649880
Trans 2 Name:	PSC ENVIRONMENTAL SERVICES OF POMONA LP
TSDF EPA ID:	CAD008364432
Trans Name:	RHO CHEM LLC
TSDF Alt EPA ID:	Not reported

Map ID
Direction
Distance
Elevation

MAP FINDINGS

Site

Database(s)

EDR ID Number
EPA ID Number

SYSCO LOS ANGELES INC. (Continued)

S113175075

TSDf Alt Name:	Not reported
Waste Code Description:	181 - Other inorganic solid waste Organics
RCRA Code:	Not reported
Meth Code:	H141 - Storage, Bulking, And/Or Transfer Off Site--No Treatment/Reovery (H010-H129) Or (H131-H135)
Quantity Tons:	0.01
Waste Quantity:	20
Quantity Unit:	P
Additional Code 1:	Not reported
Additional Code 2:	Not reported
Additional Code 3:	Not reported
Additional Code 4:	Not reported
Additional Code 5:	Not reported
Shipment Date:	20150805
Creation Date:	2/5/2016 22:15:10
Receipt Date:	20150821
Manifest ID:	014824537JJK
Trans EPA ID:	CAD981377864
Trans Name:	IDR ENVIRONMENTAL SERVICES
Trans 2 EPA ID:	CAD980585293
Trans 2 Name:	INDUSTRIAL WASTE UTILIZATION INC
TSDf EPA ID:	AZR000501510
Trans Name:	AA SYDCOL LLC
TSDf Alt EPA ID:	Not reported
TSDf Alt Name:	Not reported
Waste Code Description:	352 - Other organic solids
RCRA Code:	Not reported
Meth Code:	H141 - Storage, Bulking, And/Or Transfer Off Site--No Treatment/Reovery (H010-H129) Or (H131-H135)
Quantity Tons:	0.15
Waste Quantity:	300
Quantity Unit:	P
Additional Code 1:	Not reported
Additional Code 2:	Not reported
Additional Code 3:	Not reported
Additional Code 4:	Not reported
Additional Code 5:	Not reported
Shipment Date:	20150805
Creation Date:	2/9/2016 22:15:11
Receipt Date:	20150821
Manifest ID:	014824538JJK
Trans EPA ID:	CAD981377864
Trans Name:	IDR ENVIRONMENTAL SERVICES
Trans 2 EPA ID:	CAD980585293
Trans 2 Name:	INDUSTRIAL WASTE UTILIZATION INC
TSDf EPA ID:	NVT330010000
Trans Name:	US ECOLOGY
TSDf Alt EPA ID:	Not reported
TSDf Alt Name:	Not reported
Waste Code Description:	791 - Liquids with pH < 2 792 Liquids with pH < 2 with metals
RCRA Code:	D002
Meth Code:	H039 - Other Recovery Of Reclamation For Reuse Including Acid Regeneration, Organics Recovery Ect
Quantity Tons:	0.1251
Waste Quantity:	30

Map ID
Direction
Distance
Elevation

MAP FINDINGS

Site

Database(s)

EDR ID Number
EPA ID Number

SYSCO LOS ANGELES INC. (Continued)

S113175075

Quantity Unit:	G
Additional Code 1:	Not reported
Additional Code 2:	Not reported
Additional Code 3:	Not reported
Additional Code 4:	Not reported
Additional Code 5:	Not reported
Shipment Date:	20150805
Creation Date:	2/9/2016 22:15:11
Receipt Date:	20150821
Manifest ID:	014824538JJK
Trans EPA ID:	CAD981377864
Trans Name:	IDR ENVIRONMENTAL SERVICES
Trans 2 EPA ID:	CAD980585293
Trans 2 Name:	INDUSTRIAL WASTE UTILIZATION INC
TSDf EPA ID:	NVT330010000
Trans Name:	US ECOLOGY
TSDf Alt EPA ID:	Not reported
TSDf Alt Name:	Not reported
Waste Code Description:	- Not reported
RCRA Code:	D002
Meth Code:	H132 - Landfill Or Surface Impoundment That Will Be Closed As Landfill(To Include On-Site Treatment And/Or Stabilization)
Quantity Tons:	0.1251
Waste Quantity:	30
Quantity Unit:	G
Additional Code 1:	Not reported
Additional Code 2:	Not reported
Additional Code 3:	Not reported
Additional Code 4:	Not reported
Additional Code 5:	Not reported
Shipment Date:	20150805
Creation Date:	2/9/2016 22:15:11
Receipt Date:	20150821
Manifest ID:	014824538JJK
Trans EPA ID:	CAD981377864
Trans Name:	IDR ENVIRONMENTAL SERVICES
Trans 2 EPA ID:	CAD980585293
Trans 2 Name:	INDUSTRIAL WASTE UTILIZATION INC
TSDf EPA ID:	NVT330010000
Trans Name:	US ECOLOGY
TSDf Alt EPA ID:	Not reported
TSDf Alt Name:	Not reported
Waste Code Description:	122 - Alkaline solution without metals (pH > 12.5
RCRA Code:	D002
Meth Code:	H039 - Other Recovery Of Reclamation For Reuse Including Acid Regeneration, Organics Recovery Ect
Quantity Tons:	0.1251
Waste Quantity:	30
Quantity Unit:	G
Additional Code 1:	Not reported
Additional Code 2:	Not reported
Additional Code 3:	Not reported
Additional Code 4:	Not reported
Additional Code 5:	Not reported

Map ID
Direction
Distance
Elevation

MAP FINDINGS

Site

Database(s)

EDR ID Number
EPA ID Number

SYSCO LOS ANGELES INC. (Continued)

S113175075

Shipment Date:	20150216
Creation Date:	7/23/2015 22:15:32
Receipt Date:	20150303
Manifest ID:	013736902JJK
Trans EPA ID:	CAD981377864
Trans Name:	IDR ENVIRONMENTAL SERVICES
Trans 2 EPA ID:	CAD981412356
Trans 2 Name:	PACIFIC TRANS ENV
TSDf EPA ID:	NVT330010000
Trans Name:	US ECOLOGY
TSDf Alt EPA ID:	Not reported
TSDf Alt Name:	Not reported
Waste Code Description:	122 - Alkaline solution without metals (pH > 12.5
RCRA Code:	D002
Meth Code:	H039 - Other Recovery Of Reclamation For Reuse Including Acid Regeneration, Organics Recovery Ect
Quantity Tons:	0.06255
Waste Quantity:	15
Quantity Unit:	G
Additional Code 1:	Not reported
Additional Code 2:	Not reported
Additional Code 3:	Not reported
Additional Code 4:	Not reported
Additional Code 5:	Not reported
Shipment Date:	20150216
Creation Date:	7/23/2015 22:15:32
Receipt Date:	20150303
Manifest ID:	013736902JJK
Trans EPA ID:	CAD981377864
Trans Name:	IDR ENVIRONMENTAL SERVICES
Trans 2 EPA ID:	CAD981412356
Trans 2 Name:	PACIFIC TRANS ENV
TSDf EPA ID:	NVT330010000
Trans Name:	US ECOLOGY
TSDf Alt EPA ID:	Not reported
TSDf Alt Name:	Not reported
Waste Code Description:	181 - Other inorganic solid waste Organics
RCRA Code:	D002
Meth Code:	H132 - Landfill Or Surface Impoundment That Will Be Closed As Landfill(To Include On-Site Treatment And/Or Stabilization)
Quantity Tons:	0.02
Waste Quantity:	40
Quantity Unit:	P
Additional Code 1:	Not reported
Additional Code 2:	Not reported
Additional Code 3:	Not reported
Additional Code 4:	Not reported
Additional Code 5:	Not reported
Shipment Date:	20150216
Creation Date:	7/23/2015 22:15:32
Receipt Date:	20150303
Manifest ID:	013736902JJK
Trans EPA ID:	CAD981377864
Trans Name:	IDR ENVIRONMENTAL SERVICES
Trans 2 EPA ID:	CAD981412356

Map ID
Direction
Distance
Elevation

MAP FINDINGS

Site

Database(s)

EDR ID Number
EPA ID Number

SYSCO LOS ANGELES INC. (Continued)

S113175075

Trans 2 Name:	PACIFIC TRANS ENV
TSDf EPA ID:	NVT330010000
Trans Name:	US ECOLOGY
TSDf Alt EPA ID:	Not reported
TSDf Alt Name:	Not reported
Waste Code Description:	791 - Liquids with pH < 2 792 Liquids with pH < 2 with metals
RCRA Code:	D002
Meth Code:	H039 - Other Recovery Of Reclamation For Reuse Including Acid Regeneration, Organics Recovery Ect
Quantity Tons:	0.06255
Waste Quantity:	15
Quantity Unit:	G
Additional Code 1:	Not reported
Additional Code 2:	Not reported
Additional Code 3:	Not reported
Additional Code 4:	Not reported
Additional Code 5:	Not reported
Shipment Date:	20150216
Creation Date:	7/23/2015 22:15:32
Receipt Date:	20150303
Manifest ID:	013736902JJJK
Trans EPA ID:	CAD981377864
Trans Name:	IDR ENVIRONMENTAL SERVICES
Trans 2 EPA ID:	CAD981412356
Trans 2 Name:	PACIFIC TRANS ENV
TSDf EPA ID:	NVT330010000
Trans Name:	US ECOLOGY
TSDf Alt EPA ID:	Not reported
TSDf Alt Name:	Not reported
Waste Code Description:	352 - Other organic solids
RCRA Code:	Not reported
Meth Code:	H132 - Landfill Or Surface Impoundment That Will Be Closed As Landfill(To Include On-Site Treatment And/Or Stabilization)
Quantity Tons:	84.28
Waste Quantity:	100
Quantity Unit:	Y
Additional Code 1:	Not reported
Additional Code 2:	Not reported
Additional Code 3:	Not reported
Additional Code 4:	Not reported
Additional Code 5:	Not reported
Shipment Date:	20150216
Creation Date:	8/10/2015 22:15:28
Receipt Date:	20150304
Manifest ID:	013736860JJJK
Trans EPA ID:	CAD981377864
Trans Name:	IDR ENVIRONMENTAL SERVICES
Trans 2 EPA ID:	CAR000194217
Trans 2 Name:	TEMARRY RECYCLING INC
TSDf EPA ID:	MXC130619001
Trans Name:	RECICLADORA TEMARRY DE MEXICO SA DE CV
TSDf Alt EPA ID:	Not reported
TSDf Alt Name:	Not reported
Waste Code Description:	331 - Off-specification, aged, or surplus organics
RCRA Code:	D001

Map ID
Direction
Distance
Elevation

MAP FINDINGS

Site

Database(s)

EDR ID Number
EPA ID Number

SYSCO LOS ANGELES INC. (Continued)

S113175075

Meth Code: H020 - Solvents Recovery
Quantity Tons: 0.8428
Waste Quantity: 1
Quantity Unit: Y
Additional Code 1: Not reported
Additional Code 2: Not reported
Additional Code 3: Not reported
Additional Code 4: Not reported
Additional Code 5: Not reported

CERS:

Name: SYSCO LOS ANGELES
Address: 20701 E CURRIER RD
City,State,Zip: WALNUT, CA 91789
Site ID: 403382
CERS ID: 10268338
CERS Description: Chemical Storage Facilities

Violations:

Site ID: 403382
Site Name: SYSCO LOS ANGELES
Violation Date: 01-07-2020
Citation: 23 CCR 16 2715(f) - California Code of Regulations, Title 23, Chapter 16, Section(s) 2715(f)
Violation Description: Failure to have a properly qualified service technician test leak detection equipment as required every 12 months (vapor, pressure, hydrostatic (VPH) system, sensors, line-leak detectors (LLD), automatic tank gauge (ATG), etc.).
Violation Notes: Returned to compliance on 01/23/2020. CERS, CTLS+OVFL+SCTR LATE.C909193-REJCT(OVFL).WEST DSL SPBK-DRAIN VALVE CHAIN MSSNG.NO VIS INSP LOG-ABV GRND PIPNG(EGT).OPEN V#906674 UPDATE CERS.PROV W.O.-CHAIN 4 DRAIN VALVE(WST DSL SPBK).PROV VIS INS LOG-ABV GRD PIPNG.CRCT OPEN V906674.CONDCT CTLS/OVFL/SCTR ONTIME
Violation Division: Los Angeles County Department of Public Works
Violation Program: UST
Violation Source: CERS

Site ID: 403382
Site Name: SYSCO LOS ANGELES
Violation Date: 11-01-2016
Citation: 23 CCR 16 2632(d)(1)(C), 2641(h), 2711(a)(8) - California Code of Regulations, Title 23, Chapter 16, Section(s) 2632(d)(1)(C), 2641(h), 2711(a)(8)

Violation Description: Failure to submit or update a plot plan.
Violation Notes: Returned to compliance on 03/01/2018.
Violation Division: Los Angeles County Department of Public Works
Violation Program: UST
Violation Source: CERS

Site ID: 403382
Site Name: SYSCO LOS ANGELES
Violation Date: 07-27-2017
Citation: 23 CCR 16 2715(a) - California Code of Regulations, Title 23, Chapter 16, Section(s) 2715(a)
Violation Description: Failure to notify the CUPA of the designated operator (DO) identification and/or change of the DO within 30 days.
Violation Notes: Returned to compliance on 09/20/2017.

Map ID
Direction
Distance
Elevation

MAP FINDINGS

Site

Database(s)

EDR ID Number
EPA ID Number

SYSCO LOS ANGELES INC. (Continued)

S113175075

Violation Division: Los Angeles County Department of Public Works
Violation Program: UST
Violation Source: CERS

Site ID: 403382
Site Name: SYSCO LOS ANGELES
Violation Date: 11-01-2016
Citation: HSC 6.7 25290.1(c), 25290.2(c), 25291(a)(2), 25292(e) - California Health and Safety Code, Chapter 6.7, Section(s) 25290.1(c), 25290.2(c), 25291(a)(2), 25292(e)

Violation Description: Failure to maintain secondary containment (e.g. failure of secondary containment testing).

Violation Notes: Returned to compliance on 03/01/2018.
Violation Division: Los Angeles County Department of Public Works
Violation Program: UST
Violation Source: CERS

Site ID: 403382
Site Name: SYSCO LOS ANGELES
Violation Date: 12-01-2020
Citation: 23 CCR 16 2637.1(e) - California Code of Regulations, Title 23, Chapter 16, Section(s) 2637.1(e)
Violation Description: Failure to submit a copy of the spill containment test results on the G Spill Container Testing Report FormG to the UPA within 30 days after the test.
Violation Notes: 1)CTLS 2020 LATE-ANNUAL MONTH-NOV;2)CERS CORRECTION REQ;3)CTLS 2019 REJECTED-HAS ERRORS;4)D.O. REPORT REQS NOT MET-A)30 DAY. 1)SUBMIT CTLS W/IN 7 DAYS;2)CORRECT CERS;3)CORRECT CTLS 2019-RESBMIT ;4)NEED TO COMPLY W/DO REQS.

Violation Division: Los Angeles County Department of Public Works
Violation Program: UST
Violation Source: CERS

Site ID: 403382
Site Name: SYSCO LOS ANGELES
Violation Date: 11-07-2018
Citation: 23 CCR 16 2712 - California Code of Regulations, Title 23, Chapter 16, Section(s) 2712

Violation Description: Failure to comply with any of the applicable requirements of the permit issued for the operation of the UST system.

Violation Notes: Returned to compliance on 01/22/2020. DENIED ACCESS,MON CERT&OVERFLL OVRDUE,EMPLOYEE TRAIN EXPRD,DO RPRT NOT COMP UDC/SPBK SCTN,WEST DSL TNK MSSNG CHAIN SPBK.LIQ SPBK/UDCS REINSPECT MAY BE RQRD,SBMT MON CERT & OVERFILL RSLTS 7DAY,SBMT CRRNT EMPLOYEE TRAIN LOG,SUBMIT COMP DO RPRT,WRK ORDR FOR CHAIN/LIQ

Violation Division: Los Angeles County Department of Public Works
Violation Program: UST
Violation Source: CERS

Site ID: 403382
Site Name: SYSCO LOS ANGELES
Violation Date: 11-06-2014
Citation: 23 CCR 16 2637 - California Code of Regulations, Title 23, Chapter 16, Section(s) 2637

Violation Description: Failure to comply with one or more of the following: conduct secondary containment testing, within six months of installation and every 36 months thereafter, conducted in accordance with proper practices,

Map ID
Direction
Distance
Elevation

MAP FINDINGS

Site

Database(s)

EDR ID Number
EPA ID Number

SYSCO LOS ANGELES INC. (Continued)

S113175075

protocols, or test methods.
Violation Notes: Returned to compliance on 03/01/2018.
Violation Division: Los Angeles County Department of Public Works
Violation Program: UST
Violation Source: CERS

Site ID: 403382
Site Name: SYSCO LOS ANGELES
Violation Date: 11-06-2014
Citation: HSC 6.7 25292(e) - California Health and Safety Code, Chapter 6.7, Section(s) 25292(e)
Violation Description: Failure to maintain secondary containment, as evidenced by failure of secondary containment testing.
Violation Notes: Returned to compliance on 03/01/2018.
Violation Division: Los Angeles County Department of Public Works
Violation Program: UST
Violation Source: CERS

Site ID: 403382
Site Name: SYSCO LOS ANGELES
Violation Date: 01-07-2020
Citation: HSC 6.75 25299.30-25299.34 - California Health and Safety Code, Chapter 6.75, Section(s) 25299.30-25299.34
Violation Description: Failure to submit and maintain complete and current Certification of Financial Responsibility or other mechanism of financial assurance.
Violation Notes: Returned to compliance on 01/23/2020. CERS, CTLS+OVFL+SCTR LATE.C909193-REJECT(OVFL).WEST DSL SPBK-DRAIN VALVE CHAIN MSSNG.NO VIS INSP LOG-ABV GRND PIPNG(EGT).OPEN V#906674 UPDATE CERS.PROV W.O.-CHAIN 4 DRAIN VALVE(WST DSL SPBK).PROV VIS INS LOG-ABV GRD PIPNG.CRCT OPEN V906674.CONDUCT CTLS/OVFL/SCTR ONTIME
Violation Division: Los Angeles County Department of Public Works
Violation Program: UST
Violation Source: CERS

Site ID: 403382
Site Name: SYSCO LOS ANGELES
Violation Date: 07-27-2017
Citation: HSC 6.7 25290.1(c)(3), 25290.2(c)(3) - California Health and Safety Code, Chapter 6.7, Section(s) 25290.1(c)(3), 25290.2(c)(3)
Violation Description: Failure to keep water out of the secondary containment of UST systems installed on or after July 1, 2003 and before July 1, 2004, or on or after July 1, 2004.
Violation Notes: Returned to compliance on 09/20/2017.
Violation Division: Los Angeles County Department of Public Works
Violation Program: UST
Violation Source: CERS

Site ID: 403382
Site Name: SYSCO LOS ANGELES
Violation Date: 07-27-2017
Citation: 23 CCR 16 2712(i) - California Code of Regulations, Title 23, Chapter 16, Section(s) 2712(i)
Violation Description: Failure to have a UST Monitoring Plan available on site.
Violation Notes: Returned to compliance on 09/20/2017.
Violation Division: Los Angeles County Department of Public Works
Violation Program: UST
Violation Source: CERS

Map ID
Direction
Distance
Elevation

MAP FINDINGS

Site

Database(s)

EDR ID Number
EPA ID Number

SYSCO LOS ANGELES INC. (Continued)

S113175075

Site ID: 403382
Site Name: SYSCO LOS ANGELES
Violation Date: 11-01-2016
Citation: HSC 6.75 25299.30-25299.34 - California Health and Safety Code, Chapter 6.75, Section(s) 25299.30-25299.34
Violation Description: Failure to submit and maintain complete and current Certification of Financial Responsibility or other mechanism of financial assurance.
Violation Notes: Returned to compliance on 03/01/2018.
Violation Division: Los Angeles County Department of Public Works
Violation Program: UST
Violation Source: CERS

Site ID: 403382
Site Name: SYSCO LOS ANGELES
Violation Date: 07-27-2017
Citation: 23 CCR 16 2641(h) - California Code of Regulations, Title 23, Chapter 16, Section(s) 2641(h)
Violation Description: Failure to have an approved UST Response Plan.
Violation Notes: Returned to compliance on 09/20/2017.
Violation Division: Los Angeles County Department of Public Works
Violation Program: UST
Violation Source: CERS

Site ID: 403382
Site Name: SYSCO LOS ANGELES
Violation Date: 07-27-2017
Citation: 23 CCR 16 2712(i) - California Code of Regulations, Title 23, Chapter 16, Section(s) 2712(i)
Violation Description: Failure to have a UST Response Plan available on site.
Violation Notes: Returned to compliance on 09/20/2017.
Violation Division: Los Angeles County Department of Public Works
Violation Program: UST
Violation Source: CERS

Site ID: 403382
Site Name: SYSCO LOS ANGELES
Violation Date: 03-24-2016
Citation: HSC 6.67 25270.4.5(a) - California Health and Safety Code, Chapter 6.67, Section(s) 25270.4.5(a)
Violation Description: Failure to prepare and implement a Spill Prevention Control and Countermeasure (SPCC) Plan .
Violation Notes: Returned to compliance on 04/27/2016. Provide a Spill Prevention Control and Countermeasure Plan (SPCC). A SPCC is required; facility has petroleum products over 1,320 gal in above ground storage tanks. As observed lacking.
Violation Division: Los Angeles County Fire Department
Violation Program: APSA
Violation Source: CERS

Site ID: 403382
Site Name: SYSCO LOS ANGELES
Violation Date: 11-06-2014
Citation: 23 CCR 16 2637(e) - California Code of Regulations, Title 23, Chapter 16, Section(s) 2637(e)
Violation Description: Failure to submit a copy of the secondary containment test results to the CUPA within 30 days after the test.
Violation Notes: Returned to compliance on 03/01/2018.

Map ID
Direction
Distance
Elevation

MAP FINDINGS

Site

Database(s)

EDR ID Number
EPA ID Number

SYSCO LOS ANGELES INC. (Continued)

S113175075

Violation Division: Los Angeles County Department of Public Works
Violation Program: UST
Violation Source: CERS

Site ID: 403382
Site Name: SYSCO LOS ANGELES
Violation Date: 11-07-2018
Citation: HSC 6.7 25281.5(b)(3) - California Health and Safety Code, Chapter 6.7, Section(s) 25281.5(b)(3)

Violation Description: Failure to meet one or more exemption requirements for emergency generator tank system unburied fuel piping: Conduct visual inspections each time the tank is operated but no less than monthly and maintain a log of inspection results for review by the UPA.

Violation Notes: Returned to compliance on 01/22/2020. DENIED ACCESS,MON CERT&OVERFLL OVRDUE,EMPLOYEE TRAIN EXPRD,DO RPRT NOT COMP UDC/SPBK SCTN,WEST DSL TNK MSSNG CHAIN SPBK.LIQ SPBK/UDCS REINSPECT MAY BE RQRD,SBMT MON CERT & OVERFILL RSLTS 7DAY,SBMT CRRNT EMPLOYEE TRAIN LOG,SUBMIT COMP DO RPRT,WRK ORDR FOR CHAIN/LIQ

Violation Division: Los Angeles County Department of Public Works
Violation Program: UST
Violation Source: CERS

Site ID: 403382
Site Name: SYSCO LOS ANGELES
Violation Date: 01-07-2020
Citation: HSC 6.7 25281.5(b)(3) - California Health and Safety Code, Chapter 6.7, Section(s) 25281.5(b)(3)

Violation Description: Failure to meet one or more exemption requirements for emergency generator tank system unburied fuel piping: Conduct visual inspections each time the tank is operated but no less than monthly and maintain a log of inspection results for review by the UPA.

Violation Notes: Returned to compliance on 01/23/2020. CERS, CTLS+OVFL+SCTR LATE.C909193-REJCT(OVFL).WEST DSL SPBK-DRAIN VALVE CHAIN MSSNG.NO VIS INSP LOG-ABV GRND PIPNG(EGT).OPEN V#906674 UPDATE CERS.PROV W.O.-CHAIN 4 DRAIN VALVE(WST DSL SPBK).PROV VIS INS LOG-ABV GRD PIPNG.CRCT OPEN V906674.CONDUCT CTLS/OVFL/SCTR ONTIME

Violation Division: Los Angeles County Department of Public Works
Violation Program: UST
Violation Source: CERS

Site ID: 403382
Site Name: SYSCO LOS ANGELES
Violation Date: 11-01-2016
Citation: 23 CCR 6.7 25284, 25286 - California Code of Regulations, Title 23, Chapter 6.7, Section(s) 25284, 25286

Violation Description: Failure to submit a complete and accurate application for a permit to operate a UST, or for renewal of the permit.

Violation Notes: Returned to compliance on 03/01/2018.

Violation Division: Los Angeles County Department of Public Works
Violation Program: UST
Violation Source: CERS

Site ID: 403382
Site Name: SYSCO LOS ANGELES
Violation Date: 11-01-2016
Citation: 23 CCR 16 2712(i) - California Code of Regulations, Title 23, Chapter 16, Section(s) 2712(i)

Map ID
Direction
Distance
Elevation

MAP FINDINGS

Site

Database(s)

EDR ID Number
EPA ID Number

SYSCO LOS ANGELES INC. (Continued)

S113175075

Violation Description: Failure to have a UST Monitoring Plan available on site.
Violation Notes: Returned to compliance on 03/01/2018.
Violation Division: Los Angeles County Department of Public Works
Violation Program: UST
Violation Source: CERS

Site ID: 403382
Site Name: SYSCO LOS ANGELES
Violation Date: 11-06-2014
Citation: 23 CCR 16 2638 - California Code of Regulations, Title 23, Chapter 16, Section(s) 2638

Violation Description: Failure to test leak detection equipment as required every 12 months (VPH, sensor, LLD, ATG, etc.) and/or submit monitoring system certification to the CUPA within 30 days of completion of the test
Violation Notes: Returned to compliance on 03/01/2018.
Violation Division: Los Angeles County Department of Public Works
Violation Program: UST
Violation Source: CERS

Site ID: 403382
Site Name: SYSCO LOS ANGELES
Violation Date: 03-24-2016
Citation: 40 CFR 1 265.31 - U.S. Code of Federal Regulations, Title 40, Chapter 1, Section(s) 265.31

Violation Description: Failure to maintain and operate the facility to minimize the possibility of a fire, explosion, or any unplanned sudden or non-sudden release of hazardous waste or hazardous waste constituents to the air, soil, or surface water which could threaten human health or the environment..

Violation Notes: Returned to compliance on 04/27/2016. Maintain facility to prevent release of hazardous waste. Observed drain line at the used oil filters crushing station leaking oil into a 5 gal container. Make the necessary repair to eliminate the source of leak.

Violation Division: Los Angeles County Fire Department
Violation Program: HW
Violation Source: CERS

Site ID: 403382
Site Name: SYSCO LOS ANGELES
Violation Date: 11-05-2015
Citation: HSC 6.7 25286(a) - California Health and Safety Code, Chapter 6.7, Section(s) 25286(a)

Violation Description: Failure to submit an complete and accurate application for a permit to operate an underground storage tank, or for renewal of the permit.

Violation Notes: Returned to compliance on 03/01/2018.
Violation Division: Los Angeles County Department of Public Works
Violation Program: UST
Violation Source: CERS

Site ID: 403382
Site Name: SYSCO LOS ANGELES
Violation Date: 11-01-2016
Citation: 23 CCR 16 2641(h) - California Code of Regulations, Title 23, Chapter 16, Section(s) 2641(h)

Violation Description: Failure to have an approved UST Monitoring Plan.
Violation Notes: Returned to compliance on 03/01/2018.
Violation Division: Los Angeles County Department of Public Works

Map ID
Direction
Distance
Elevation

MAP FINDINGS

Site

Database(s)

EDR ID Number
EPA ID Number

SYSCO LOS ANGELES INC. (Continued)

S113175075

Violation Program: UST
Violation Source: CERS

Site ID: 403382
Site Name: SYSCO LOS ANGELES
Violation Date: 03-24-2016
Citation: HSC 6.5 Multiple Sections - California Health and Safety Code, Chapter 6.5, Section(s) Multiple Sections
Violation Description: Haz Waste Generator Program - Abandonment/Illegal Disposal/Unauthorized Treatment - General
Violation Notes: Returned to compliance on 04/27/2016. Discontinue the practice of allowing the waste water of the "Hot Tank" to drain into the clarifier. Oily water is considered hazardous waste and must be properly disposed of as such.

Violation Division: Los Angeles County Fire Department
Violation Program: HW
Violation Source: CERS

Site ID: 403382
Site Name: SYSCO LOS ANGELES
Violation Date: 07-27-2017
Citation: 23 CCR 16 2712(f) - California Code of Regulations, Title 23, Chapter 16, Section(s) 2712(f)
Violation Description: Failure to implement the corrections specified in the inspection report within 30 calendar days of receiving an inspection report from either the CUPA or special inspector.
Violation Notes: Returned to compliance on 09/20/2017.

Violation Division: Los Angeles County Department of Public Works
Violation Program: UST
Violation Source: CERS

Site ID: 403382
Site Name: SYSCO LOS ANGELES
Violation Date: 12-01-2020
Citation: HSC 6.7 25284, 25286 - California Health and Safety Code, Chapter 6.7, Section(s) 25284, 25286
Violation Description: Failure to submit a complete and accurate application for a permit to operate a UST, or for renewal of the permit.
Violation Notes: 1)CTLS 2020 LATE-ANNUAL MONTH-NOV;2)CERS CORRECTION REQ;3)CTLS 2019 REJECTED-HAS ERRORS;4)D.O. REPORT REQS NOT MET-A)30 DAY. 1)SUBMIT CTLS W/IN 7 DAYS;2)CORRECT CERS;3)CORRECT CTLS 2019-RESBMIT ;4)NEED TO COMPLY W/DO REQS.

Violation Division: Los Angeles County Department of Public Works
Violation Program: UST
Violation Source: CERS

Site ID: 403382
Site Name: SYSCO LOS ANGELES
Violation Date: 12-01-2020
Citation: 23 CCR 16 2715(f) - California Code of Regulations, Title 23, Chapter 16, Section(s) 2715(f)
Violation Description: Failure to have a properly qualified service technician test leak detection equipment as required every 12 months (vapor, pressure, hydrostatic (VPH) system, sensors, line-leak detectors (LLD), automatic tank gauge (ATG), etc.).
Violation Notes: 1)CTLS 2020 LATE-ANNUAL MONTH-NOV;2)CERS CORRECTION REQ;3)CTLS 2019 REJECTED-HAS ERRORS;4)D.O. REPORT REQS NOT MET-A)30 DAY. 1)SUBMIT CTLS

Map ID
Direction
Distance
Elevation

MAP FINDINGS

Site

Database(s)

EDR ID Number
EPA ID Number

SYSCO LOS ANGELES INC. (Continued)

S113175075

W/IN 7 DAYS;2)CORRECT CERS;3)CORRECT CTLS 2019-RESBMIT ;4)NEED TO COMPLY W/DO REQS.

Violation Division: Los Angeles County Department of Public Works
Violation Program: UST
Violation Source: CERS

Site ID: 403382
Site Name: SYSCO LOS ANGELES
Violation Date: 11-14-2018
Citation: 23 CCR 16 2711(a)(8) - California Code of Regulations, Title 23, Chapter 16, Section(s) 2711(a)(8)

Violation Description: Failure to submit or maintain a current facility plot plan.
Violation Notes: Returned to compliance on 01/08/2020. CERS CORRECTIONS,OCTOBER DO REPORT NOT COMPLETED IN NEW FORM SUBMIT CERS,SUBMIT NEXT COMPLETE DO

Violation Division: Los Angeles County Department of Public Works
Violation Program: UST
Violation Source: CERS

Site ID: 403382
Site Name: SYSCO LOS ANGELES
Violation Date: 01-07-2020
Citation: 23 CCR 16 2712(b)(1)(F) - California Code of Regulations, Title 23, Chapter 16, Section(s) 2712(b)(1)(F)

Violation Description: "Failure to conduct secondary containment testing, or one or more of the following requirements: Perform the test of the secondary containment system upon installation, within six months of installation and every 36 months thereafter. Perform the test of a secondary containment component within 30 days of a repair or discontinuing vacuum, pressure or hydrostatic monitoring. Use a procedure that demonstrates the system works as well as at installation. Use applicable manufacturer guidelines, industry codes, engineering standard, or professional engineer approval. Performed by a certified service technician. Maintain records of secondary containment testing for 36 months."

Violation Notes: Returned to compliance on 01/23/2020. CERS, CTLS+OVFL+SCTR LATE.C909193-REJCT(OVFL).WEST DSL SPBK-DRAIN VALVE CHAIN MSSNG.NO VIS INSP LOG-ABV GRND PIPNG(EGT).OPEN V#906674 UPDATE CERS.PROV W.O.-CHAIN 4 DRAIN VALVE(WST DSL SPBK).PROV VIS INS LOG-ABV GRD PIPNG.CRCT OPEN V906674.CONDCT CTLS/OVFL/SCTR ONTIME

Violation Division: Los Angeles County Department of Public Works
Violation Program: UST
Violation Source: CERS

Site ID: 403382
Site Name: SYSCO LOS ANGELES
Violation Date: 11-14-2018
Citation: HSC 6.75 25299.30-25299.34 - California Health and Safety Code, Chapter 6.75, Section(s) 25299.30-25299.34

Violation Description: Failure to submit and maintain complete and current Certification of Financial Responsibility or other mechanism of financial assurance.

Violation Notes: Returned to compliance on 01/08/2020. CERS CORRECTIONS,OCTOBER DO REPORT NOT COMPLETED IN NEW FORM SUBMIT CERS,SUBMIT NEXT COMPLETE DO

Violation Division: Los Angeles County Department of Public Works
Violation Program: UST
Violation Source: CERS

Site ID: 403382

Map ID
Direction
Distance
Elevation

MAP FINDINGS

Site

Database(s)

EDR ID Number
EPA ID Number

SYSCO LOS ANGELES INC. (Continued)

S113175075

Site Name: SYSCO LOS ANGELES
Violation Date: 11-05-2015
Citation: 23 CCR 16 2712(i) - California Code of Regulations, Title 23, Chapter 16, Section(s) 2712(i)
Violation Description: Failure to maintain on site an approved monitoring plan.
Violation Notes: Returned to compliance on 03/01/2018.
Violation Division: Los Angeles County Department of Public Works
Violation Program: UST
Violation Source: CERS

Site ID: 403382
Site Name: SYSCO LOS ANGELES
Violation Date: 11-06-2014
Citation: 23 CCR 16 2712(i) - California Code of Regulations, Title 23, Chapter 16, Section(s) 2712(i)
Violation Description: Failure to maintain on site an approved monitoring plan.
Violation Notes: Returned to compliance on 03/01/2018.
Violation Division: Los Angeles County Department of Public Works
Violation Program: UST
Violation Source: CERS

Site ID: 403382
Site Name: SYSCO LOS ANGELES
Violation Date: 11-07-2018
Citation: 23 CCR 16 2712(b)(1)(G) - California Code of Regulations, Title 23, Chapter 16, Section(s) 2712(b)(1)(G)
Violation Description: Failure to comply with one or more of the following overfill prevention equipment requirements: Alert the transfer operator when the tank is 90 percent full by restricting the flow into the tank or triggering an audible and visual alarm; or Restrict delivery of flow to the tank at least 30 minutes before the tank overfills, provided the restriction occurs when the tank is filled to no more than 95 percent of capacity; and activate an audible alarm at least five minutes before the tank overfills; or Provide positive shut-off of flow to the tank when the tank is filled to no more than 95 percent of capacity; or Provide positive shut-off of flow to the tank so that none of the fittings located on the top of the tank are exposed to product due to overfilling. Install/retrofit overfill prevention equipment that does not use flow restrictors on vent piping to meet overfill prevention equipment requirements when the overfill prevention equipment is installed, repaired, or replaced on and after October 1, - 2018. For USTs installed before October 1, 2018, perform an inspection by October 13, 2018 and every 36 months thereafter. For USTs installed on and after October- 1,- 2018, perform an inspection at installation and every 36 months thereafter. Inspected within 30 days after a repair to the overfill prevention equipment. Inspected using an applicable manufacturer guidelines, industry codes, engineering standards, or a method approved by a professional engineer. Inspected by a certified UST service technician. Maintain records of overfill prevention equipment inspection for 36 months.
Violation Notes: Returned to compliance on 01/22/2020. DENIED ACCESS,MON CERT&OVERFLL OVRDUE,EMPLOYEE TRAIN EXPRD,DO RPRT NOT COMP UDC/SPBK SCTN,WEST DSL TNK MSSNG CHAIN SPBK.LIQ SPBK/UDCS REINSPECT MAY BE RQRD,SBMT MON CERT & OVERFILL RSLTS 7DAY,SBMT CRRNT EMPLOYEE TRAIN LOG,SUBMIT COMP DO RPRT,WRK ORDR FOR CHAIN/LIQ
Violation Division: Los Angeles County Department of Public Works
Violation Program: UST

Map ID
Direction
Distance
Elevation

MAP FINDINGS

Site

Database(s)

EDR ID Number
EPA ID Number

SYSCO LOS ANGELES INC. (Continued)

S113175075

Violation Source: CERS

Site ID: 403382
Site Name: SYSCO LOS ANGELES
Violation Date: 01-07-2020
Citation: 23 CCR 16 2712(b)(1)(G) - California Code of Regulations, Title 23, Chapter 16, Section(s) 2712(b)(1)(G)

Violation Description: Failure to comply with one or more of the following overfill prevention equipment requirements: Alert the transfer operator when the tank is 90 percent full by restricting the flow into the tank or triggering an audible and visual alarm; or Restrict delivery of flow to the tank at least 30 minutes before the tank overfills, provided the restriction occurs when the tank is filled to no more than 95 percent of capacity; and activate an audible alarm at least five minutes before the tank overfills; or Provide positive shut-off of flow to the tank when the tank is filled to no more than 95 percent of capacity; or Provide positive shut-off of flow to the tank so that none of the fittings located on the top of the tank are exposed to product due to overfilling. Install/retrofit overfill prevention equipment that does not use flow restrictors on vent piping to meet overfill prevention equipment requirements when the overfill prevention equipment is installed, repaired, or replaced on and after October 1, - 2018. For USTs installed before October 1, 2018, perform an inspection by October 13, 2018 and every 36 months thereafter. For USTs installed on and after October- 1, - 2018, perform an inspection at installation and every 36 months thereafter. Inspected within 30 days after a repair to the overfill prevention equipment. Inspected using an applicable manufacturer guidelines, industry codes, engineering standards, or a method approved by a professional engineer. Inspected by a certified UST service technician. Maintain records of overfill prevention equipment inspection for 36 months.

Violation Notes: Returned to compliance on 01/23/2020. CERS, CTLS+OVFL+SCTR LATE.C909193-REJCT(OVFL).WEST DSL SPBK-DRAIN VALVE CHAIN MSSNG.NO VIS INSP LOG-ABV GRND PIPNG(EGT).OPEN V#906674 UPDATE CERS.PROV W.O.-CHAIN 4 DRAIN VALVE(WST DSL SPBK).PROV VIS INS LOG-ABV GRD PIPNG.CRCT OPEN V906674.CONDUCT CTLS/OVFL/SCTR ONTIME

Violation Division: Los Angeles County Department of Public Works
Violation Program: UST
Violation Source: CERS

Site ID: 403382
Site Name: SYSCO LOS ANGELES
Violation Date: 07-27-2017
Citation: 23 CCR 16 2641(h) - California Code of Regulations, Title 23, Chapter 16, Section(s) 2641(h)

Violation Description: Failure to have an approved UST Monitoring Plan.

Violation Notes: Returned to compliance on 09/20/2017.

Violation Division: Los Angeles County Department of Public Works
Violation Program: UST
Violation Source: CERS

Site ID: 403382
Site Name: SYSCO LOS ANGELES
Violation Date: 01-07-2020
Citation: 23 CCR 16 2712(f) - California Code of Regulations, Title 23, Chapter 16, Section(s) 2712(f)

Violation Description: Failure to implement the corrections specified in the inspection

Map ID
Direction
Distance
Elevation

MAP FINDINGS

Site

Database(s)

EDR ID Number
EPA ID Number

SYSCO LOS ANGELES INC. (Continued)

S113175075

Violation Notes: report within 30 days of receiving an inspection report from either the UPA or special inspector.
Returned to compliance on 01/23/2020. CERS, CTLS+OVFL+SCTR LATE.C909193-REJCT(OVFL).WEST DSL SPBK-DRAIN VALVE CHAIN MSSNG.NO VIS INSP LOG-ABV GRND PIPNG(EGT).OPEN V#906674 UPDATE CERS.PROV W.O.-CHAIN 4 DRAIN VALVE(WST DSL SPBK).PROV VIS INS LOG-ABV GRD PIPNG.CRCT OPEN V906674.CONDUCT CTLS/OVFL/SCTR ONTIME

Violation Division: Los Angeles County Department of Public Works
Violation Program: UST
Violation Source: CERS

Site ID: 403382
Site Name: SYSCO LOS ANGELES
Violation Date: 11-06-2014
Citation: HSC 6.7 25286(a) - California Health and Safety Code, Chapter 6.7, Section(s) 25286(a)
Violation Description: Failure to submit an complete and accurate application for a permit to operate an underground storage tank, or for renewal of the permit.

Violation Notes: Returned to compliance on 03/01/2018.
Violation Division: Los Angeles County Department of Public Works
Violation Program: UST
Violation Source: CERS

Site ID: 403382
Site Name: SYSCO LOS ANGELES
Violation Date: 11-14-2018
Citation: 23 CCR 16 2716(f) - California Code of Regulations, Title 23, Chapter 16, Section(s) 2716(f)
Violation Description: "Failure to maintain on-site, or off-site at a readily available location if approved by the UPA, copies of Designated Operator inspection records as follows: Designated operator monthly inspection records for inspections performed before October 1, 2018 must be kept for 12 months from the month of inspection. For inspections performed on or after October 1, 2018, copies of the ""Designated Underground Storage Tank Operator Visual Inspection Report"" must be kept for 36 months from the month of inspection. "

Violation Notes: Returned to compliance on 01/08/2020. CERS CORRECTIONS,OCTOBER DO REPORT NOT COMPLETED IN NEW FORM SUBMIT CERS,SUBMIT NEXT COMPLETE DO

Violation Division: Los Angeles County Department of Public Works
Violation Program: UST
Violation Source: CERS

Site ID: 403382
Site Name: SYSCO LOS ANGELES
Violation Date: 11-14-2018
Citation: 23 CCR 16 2712(i) - California Code of Regulations, Title 23, Chapter 16, Section(s) 2712(i)
Violation Description: Failure to have current UST Monitoring Plan available on site.

Violation Notes: Returned to compliance on 01/08/2020. CERS CORRECTIONS,OCTOBER DO REPORT NOT COMPLETED IN NEW FORM SUBMIT CERS,SUBMIT NEXT COMPLETE DO

Violation Division: Los Angeles County Department of Public Works
Violation Program: UST
Violation Source: CERS

Site ID: 403382
Site Name: SYSCO LOS ANGELES
Violation Date: 12-01-2020

Map ID
Direction
Distance
Elevation

MAP FINDINGS

Site

Database(s)

EDR ID Number
EPA ID Number

SYSCO LOS ANGELES INC. (Continued)

S113175075

Citation: 23 CCR 16 2641(h) - California Code of Regulations, Title 23, Chapter 16, Section(s) 2641(h)
Violation Description: Failure to have an approved UST Monitoring Plan.
Violation Notes: 1)CTLS 2020 LATE-ANNUAL MONTH-NOV;2)CERS CORRECTION REQ;3)CTLS 2019 REJECTED-HAS ERRORS;4)D.O. REPORT REQS NOT MET-A)30 DAY. 1)SUBMIT CTLS W/IN 7 DAYS;2)CORRECT CERS;3)CORRECT CTLS 2019-RESBMIT ;4)NEED TO COMPLY W/DO REQS.
Violation Division: Los Angeles County Department of Public Works
Violation Program: UST
Violation Source: CERS

Site ID: 403382
Site Name: SYSCO LOS ANGELES
Violation Date: 12-01-2020
Citation: 23 CCR 16 2712 - California Code of Regulations, Title 23, Chapter 16, Section(s) 2712
Violation Description: Failure to comply with any of the applicable requirements of the permit issued for the operation of the UST system.
Violation Notes: 1)CTLS 2020 LATE-ANNUAL MONTH-NOV;2)CERS CORRECTION REQ;3)CTLS 2019 REJECTED-HAS ERRORS;4)D.O. REPORT REQS NOT MET-A)30 DAY. 1)SUBMIT CTLS W/IN 7 DAYS;2)CORRECT CERS;3)CORRECT CTLS 2019-RESBMIT ;4)NEED TO COMPLY W/DO REQS.
Violation Division: Los Angeles County Department of Public Works
Violation Program: UST
Violation Source: CERS

Site ID: 403382
Site Name: SYSCO LOS ANGELES
Violation Date: 06-27-2019
Citation: HSC 6.67 25270.4.5(a) - California Health and Safety Code, Chapter 6.67, Section(s) 25270.4.5(a)
Violation Description: Failure to regularly inspect aboveground valves, piping, and appurtenances.
Violation Notes: Returned to compliance on 10/04/2019. OBSERVATION: Failure to regularly inspect aboveground valves, piping, and appurtenances. CORRECTIVE ACTION: Regularly inspect aboveground valves, piping, and appurtenances.
Violation Division: Los Angeles County Fire Department
Violation Program: APSA
Violation Source: CERS

Site ID: 403382
Site Name: SYSCO LOS ANGELES
Violation Date: 11-06-2014
Citation: 23 CCR 16 2715(a) - California Code of Regulations, Title 23, Chapter 16, Section(s) 2715(a)
Violation Description: Failure to submit statement of UST compliance and/or Designated Operator certification.
Violation Notes: Returned to compliance on 03/01/2018.
Violation Division: Los Angeles County Department of Public Works
Violation Program: UST
Violation Source: CERS

Site ID: 403382
Site Name: SYSCO LOS ANGELES
Violation Date: 06-27-2019
Citation: HSC 6.67 25270.4.5(a) - California Health and Safety Code, Chapter

Map ID
Direction
Distance
Elevation

MAP FINDINGS

Site

Database(s)

EDR ID Number
EPA ID Number

SYSCO LOS ANGELES INC. (Continued)

S113175075

Violation Description:	6.67, Section(s) 25270.4.5(a) "Failure to test or inspect each aboveground container for integrity based on industry standards as discussed in the SPCC Plan: 1. On a regular schedule. 2. After making material repairs. 3. Use non-destructive testing. 4. Inspect each container's supports, foundations, and outside for signs of deterioration, discharges, or accumulation of oil inside diked areas."
Violation Notes:	Returned to compliance on 10/04/2019. OBSERVATION: Failure to test or inspect each aboveground container for integrity based on industry standards as discussed in the SPCC Plan: 1. On a regular schedule. 2. After making material repairs. 3. Use non-destructive testing. 4. Inspect each container's supports, foundations, and outside for signs of deterioration, discharges, or accumulation of oil inside diked areas. CORRECTIVE ACTION: Test or inspect each aboveground container for integrity based on industry standards on a regular schedule, after making material repairs, using non-destructive testing, inspecting each container's supports, foundations, and outside for signs of deterioration, discharges, or accumulation of oil inside diked areas. Maintain testing and inspection records.
Violation Division:	Los Angeles County Fire Department
Violation Program:	APSA
Violation Source:	CERS
Site ID:	403382
Site Name:	SYSCO LOS ANGELES
Violation Date:	11-05-2015
Citation:	HSC 6.75 25299.30-25299.34 - California Health and Safety Code, Chapter 6.75, Section(s) 25299.30-25299.34
Violation Description:	Failure to submit and maintain complete and current Certification of Financial Responsibility or other mechanism of financial assurance.
Violation Notes:	Returned to compliance on 03/01/2018.
Violation Division:	Los Angeles County Department of Public Works
Violation Program:	UST
Violation Source:	CERS
Site ID:	403382
Site Name:	SYSCO LOS ANGELES
Violation Date:	11-14-2018
Citation:	HSC 6.7 25284, 25286 - California Health and Safety Code, Chapter 6.7, Section(s) 25284, 25286
Violation Description:	Failure to submit a complete and accurate application for a permit to operate a UST, or for renewal of the permit.
Violation Notes:	Returned to compliance on 01/08/2020. CERS CORRECTIONS, OCTOBER DO REPORT NOT COMPLETED IN NEW FORM SUBMIT CERS, SUBMIT NEXT COMPLETE DO
Violation Division:	Los Angeles County Department of Public Works
Violation Program:	UST
Violation Source:	CERS
Site ID:	403382
Site Name:	SYSCO LOS ANGELES
Violation Date:	11-01-2016
Citation:	23 CCR 16 2712(f) - California Code of Regulations, Title 23, Chapter 16, Section(s) 2712(f)
Violation Description:	Failure to implement the corrections specified in the inspection report within 30 calendar days of receiving an inspection report from either the CUPA or special inspector.
Violation Notes:	Returned to compliance on 03/01/2018.

Map ID
Direction
Distance
Elevation

MAP FINDINGS

Site

Database(s)

EDR ID Number
EPA ID Number

SYSCO LOS ANGELES INC. (Continued)

S113175075

Violation Division: Los Angeles County Department of Public Works
Violation Program: UST
Violation Source: CERS

Site ID: 403382
Site Name: SYSCO LOS ANGELES
Violation Date: 01-07-2020
Citation: HSC 6.7 25284, 25286 - California Health and Safety Code, Chapter 6.7, Section(s) 25284, 25286
Violation Description: Failure to submit a complete and accurate application for a permit to operate a UST, or for renewal of the permit.
Violation Notes: Returned to compliance on 01/23/2020. CERS, CTLS+OVFL+SCTR LATE.C909193-REJCT(OVFL).WEST DSL SPBK-DRAIN VALVE CHAIN MSSNG.NO VIS INSP LOG-ABV GRND PIPNG(EGT).OPEN V#906674 UPDATE CERS.PROV W.O.-CHAIN 4 DRAIN VALVE(WST DSL SPBK).PROV VIS INS LOG-ABV GRD PIPNG.CRCT OPEN V906674.CONDUCT CTLS/OVFL/SCTR ONTIME

Violation Division: Los Angeles County Department of Public Works
Violation Program: UST
Violation Source: CERS

Site ID: 403382
Site Name: SYSCO LOS ANGELES
Violation Date: 11-07-2018
Citation: 23 CCR 16 2716(e) - California Code of Regulations, Title 23, Chapter 16, Section(s) 2716(e)
Violation Description: For designated operator (DO) monthly inspections conducted before October 1, 2018, failure to comply with one or more of the following requirements: Be performed by an ICC certified DO. Inspect monthly alarm history report, check that alarms are documented and responded to appropriately, and attach a copy. Inspect for the presence of liquid/debris in spill containers. Inspect for the presence of liquid/debris in under dispenser containment (UDC) and ensure that the monitoring equipment is positioned correctly. Inspect for liquid or debris in containment sumps where an alarm occurred with no service visit. Check that all testing and maintenance has been completed and documented. Verify that all facility employees have been trained in accordance with 23 CCR 2715(c). For designated operator (DO) 30 day inspections conducted on and after October 1, 2018, failure to conduct the designated UST operator visual inspection at least once every 30 days.
Violation Notes: Returned to compliance on 01/22/2020. DENIED ACCESS,MON CERT&OVERFLL OVRDUE,EMPLOYEE TRAIN EXPRD,DO RPRT NOT COMP UDC/SPBK SCTN,WEST DSL TNK MSSNG CHAIN SPBK.LIQ SPBK/UDCS REINSPECT MAY BE RQRD,SBMT MON CERT & OVERFILL RSLTS 7DAY,SBMT CRRNT EMPLOYEE TRAIN LOG,SUBMIT COMP DO RPRT,WRK ORDR FOR CHAIN/LIQ

Violation Division: Los Angeles County Department of Public Works
Violation Program: UST
Violation Source: CERS

Site ID: 403382
Site Name: SYSCO LOS ANGELES
Violation Date: 07-27-2017
Citation: 23 CCR 6.7 25284, 25286 - California Code of Regulations, Title 23, Chapter 6.7, Section(s) 25284, 25286
Violation Description: Failure to submit a complete and accurate application for a permit to operate a UST, or for renewal of the permit.
Violation Notes: Returned to compliance on 09/20/2017.

Map ID
Direction
Distance
Elevation

MAP FINDINGS

Site

Database(s)

EDR ID Number
EPA ID Number

SYSCO LOS ANGELES INC. (Continued)

S113175075

Violation Division: Los Angeles County Department of Public Works
Violation Program: UST
Violation Source: CERS

Site ID: 403382
Site Name: SYSCO LOS ANGELES
Violation Date: 11-01-2016
Citation: 23 CCR 16 2715(a) - California Code of Regulations, Title 23, Chapter 16, Section(s) 2715(a)
Violation Description: Failure to notify the CUPA of the designated operator (DO) identification and/or change of the DO within 30 days.
Violation Notes: Returned to compliance on 03/01/2018.
Violation Division: Los Angeles County Department of Public Works
Violation Program: UST
Violation Source: CERS

Site ID: 403382
Site Name: SYSCO LOS ANGELES
Violation Date: 11-14-2018
Citation: 23 CCR 16 2641(h) - California Code of Regulations, Title 23, Chapter 16, Section(s) 2641(h)
Violation Description: Failure to have an approved UST Monitoring Plan.
Violation Notes: Returned to compliance on 01/08/2020. CERS CORRECTIONS,OCTOBER DO REPORT NOT COMPLETED IN NEW FORM SUBMIT CERS,SUBMIT NEXT COMPLETE DO
Violation Division: Los Angeles County Department of Public Works
Violation Program: UST
Violation Source: CERS

Site ID: 403382
Site Name: SYSCO LOS ANGELES
Violation Date: 11-05-2015
Citation: 23 CCR 16 2711(a)(8) - California Code of Regulations, Title 23, Chapter 16, Section(s) 2711(a)(8)
Violation Description: Failure to submit, obtain approval, or maintain a complete/accurate plot plan.
Violation Notes: Returned to compliance on 03/01/2018.
Violation Division: Los Angeles County Department of Public Works
Violation Program: UST
Violation Source: CERS

Site ID: 403382
Site Name: SYSCO LOS ANGELES
Violation Date: 11-06-2014
Citation: HSC 6.7 25284.2 - California Health and Safety Code, Chapter 6.7, Section(s) 25284.2
Violation Description: Failure to test the spill bucket annually.
Violation Notes: Returned to compliance on 03/01/2018.
Violation Division: Los Angeles County Department of Public Works
Violation Program: UST
Violation Source: CERS

Site ID: 403382
Site Name: SYSCO LOS ANGELES
Violation Date: 12-01-2020
Citation: 23 CCR 16 2638(d) - California Code of Regulations, Title 23, Chapter 16, Section(s) 2638(d)
Violation Description: Failure to submit the G Monitoring System Certification FormG to the

Map ID
Direction
Distance
Elevation

MAP FINDINGS

Site

Database(s)

EDR ID Number
EPA ID Number

SYSCO LOS ANGELES INC. (Continued)

S113175075

Violation Notes: UPA within 30 days of completion of the test.
1)CTLS 2020 LATE-ANNUAL MONTH-NOV;2)CERS CORRECTION REQ;3)CTLS 2019 REJECTED-HAS ERRORS;4)D.O. REPORT REQS NOT MET-A)30 DAY. 1)SUBMIT CTLS W/IN 7 DAYS;2)CORRECT CERS;3)CORRECT CTLS 2019-RESBMIT ;4)NEED TO COMPLY W/DO REQS.

Violation Division: Los Angeles County Department of Public Works
Violation Program: UST
Violation Source: CERS

Site ID: 403382
Site Name: SYSCO LOS ANGELES
Violation Date: 11-06-2014
Citation: 23 CCR 16 2711(a)(8) - California Code of Regulations, Title 23, Chapter 16, Section(s) 2711(a)(8)

Violation Description: Failure to submit, obtain approval, or maintain a complete/accurate plot plan.

Violation Notes: Returned to compliance on 03/01/2018.
Violation Division: Los Angeles County Department of Public Works
Violation Program: UST
Violation Source: CERS

Site ID: 403382
Site Name: SYSCO LOS ANGELES
Violation Date: 11-07-2018
Citation: HSC 6.7 25284.2 - California Health and Safety Code, Chapter 6.7, Section(s) 25284.2

Violation Description: "Failure to meet one or more of the following requirements: Install or maintain a liquid-tight spill container. Have a minimum capacity of five gallons. Have a functional drain valve or other method for the removal of liquid from the spill container. Be resistant to galvanic corrosion. Perform a tightness test at installation, every 12 months thereafter, or within 30 days after a repair to the spill container. Tested using applicable manufacturer guidelines, industry codes, engineering standards, or a method approved by a professional engineer. Tested by a certified UST service technician. Maintain records of spill containment testing for 36 months. "

Violation Notes: Returned to compliance on 01/22/2020. DENIED ACCESS,MON CERT&OVERFLL OVRDUE,EMPLOYEE TRAIN EXPRD,DO RPRT NOT COMP UDC/SPBK SCTN,WEST DSL TNK MSSNG CHAIN SPBK.LIQ SPBK/UDCS REINSPECT MAY BE RQRD,SBMT MON CERT & OVERFILL RSLTS 7DAY,SBMT CRRNT EMPLOYEE TRAIN LOG,SUBMIT COMP DO RPRT,WRK ORDR FOR CHAIN/LIQ

Violation Division: Los Angeles County Department of Public Works
Violation Program: UST
Violation Source: CERS

Site ID: 403382
Site Name: SYSCO LOS ANGELES
Violation Date: 01-07-2020
Citation: 23 CCR 16 2712 - California Code of Regulations, Title 23, Chapter 16, Section(s) 2712

Violation Description: Failure to comply with any of the applicable requirements of the permit issued for the operation of the UST system.

Violation Notes: Returned to compliance on 01/23/2020. CERS, CTLS+OVFL+SCTR LATE.C909193-REJCT(OVFL).WEST DSL SPBK-DRAIN VALVE CHAIN MSSNG.NO VIS INSP LOG-ABV GRND PIPNG(EGT).OPEN V#906674 UPDATE CERS.PROV W.O.-CHAIN 4 DRAIN VALVE(WST DSL SPBK).PROV VIS INS LOG-ABV GRD PIPNG.CRCT OPEN V906674.CONDUCT CTLS/OVFL/SCTR ONTIME

Map ID
Direction
Distance
Elevation

MAP FINDINGS

Site

Database(s)

EDR ID Number
EPA ID Number

SYSCO LOS ANGELES INC. (Continued)

S113175075

Violation Division: Los Angeles County Department of Public Works
Violation Program: UST
Violation Source: CERS

Site ID: 403382
Site Name: SYSCO LOS ANGELES
Violation Date: 07-27-2017
Citation: 23 CCR 16 2712 - California Code of Regulations, Title 23, Chapter 16, Section(s) 2712

Violation Description: Failure to comply with any of the applicable requirements of the permit issued for the operation of the UST system.

Violation Notes: Returned to compliance on 09/20/2017.
Violation Division: Los Angeles County Department of Public Works
Violation Program: UST
Violation Source: CERS

Site ID: 403382
Site Name: SYSCO LOS ANGELES
Violation Date: 11-05-2015
Citation: 23 CCR 16 2715(a) - California Code of Regulations, Title 23, Chapter 16, Section(s) 2715(a)

Violation Description: Failure to submit statement of UST compliance and/or Designated Operator certification.

Violation Notes: Returned to compliance on 03/01/2018.
Violation Division: Los Angeles County Department of Public Works
Violation Program: UST
Violation Source: CERS

Site ID: 403382
Site Name: SYSCO LOS ANGELES
Violation Date: 12-01-2020
Citation: HSC 6.75 25299.30-25299.34 - California Health and Safety Code, Chapter 6.75, Section(s) 25299.30-25299.34

Violation Description: Failure to submit and maintain complete and current Certification of Financial Responsibility or other mechanism of financial assurance.

Violation Notes: 1)CTLS 2020 LATE-ANNUAL MONTH-NOV;2)CERS CORRECTION REQ;3)CTLS 2019 REJECTED-HAS ERRORS;4)D.O. REPORT REQS NOT MET-A)30 DAY. 1)SUBMIT CTLS W/IN 7 DAYS;2)CORRECT CERS;3)CORRECT CTLS 2019-RESBMIT ;4)NEED TO COMPLY W/DO REQS.

Violation Division: Los Angeles County Department of Public Works
Violation Program: UST
Violation Source: CERS

Site ID: 403382
Site Name: SYSCO LOS ANGELES
Violation Date: 11-06-2014
Citation: HSC 6.75 25299.30-25299.34 - California Health and Safety Code, Chapter 6.75, Section(s) 25299.30-25299.34

Violation Description: Failure to submit and maintain complete and current Certification of Financial Responsibility or other mechanism of financial assurance.

Violation Notes: Returned to compliance on 03/01/2018.
Violation Division: Los Angeles County Department of Public Works
Violation Program: UST
Violation Source: CERS

Site ID: 403382
Site Name: SYSCO LOS ANGELES

Map ID
Direction
Distance
Elevation

MAP FINDINGS

Site

Database(s)

EDR ID Number
EPA ID Number

SYSCO LOS ANGELES INC. (Continued)

S113175075

Violation Date: 03-24-2016
Citation: HSC 6.95 25508(d) - California Health and Safety Code, Chapter 6.95, Section(s) 25508(d)
Violation Description: Failure to complete and/or electronically submit a business plan when storing/handling a hazardous material at or above reportable quantities.
Violation Notes: Returned to compliance on 05/03/2016. Log onto the California Environmental Reporting System (CERS) to correct the deficiencies in the submittals. Observed the following corrections required; On the section for HAZARDOUS MATERIALS INVENTORY, update the inventory as discussed, ensure all reportable hazardous materials (55 gal for liquids, 200 cu. ft for compressed gases) are reported, for example, the propane cylinders and the tote for the diesel exhaust fluid have not been reported.
Violation Division: Los Angeles County Fire Department
Violation Program: HMRRP
Violation Source: CERS

Site ID: 403382
Site Name: SYSCO LOS ANGELES
Violation Date: 06-27-2019
Citation: HSC 6.67 25270.4.5 (a) - California Health and Safety Code, Chapter 6.67, Section(s) 25270.4.5 (a)
Violation Description: Failure to complete a review and evaluation of the SPCC Plan at least once every five years, document the completion of the review, and sign a statement as to whether the SPCC Plan will be amended.
Violation Notes: Returned to compliance on 11/08/2019. OBSERVATION: Failure to perform and/or document the five-year review of the SPCC plan. CORRECTIVE ACTION: Complete and document the 5 year review of SPCC Plan and submit verification of proper completion.
Violation Division: Los Angeles County Fire Department
Violation Program: APSA
Violation Source: CERS

Site ID: 403382
Site Name: SYSCO LOS ANGELES
Violation Date: 11-07-2018
Citation: 23 CCR 16 2715(c)(4) - California Code of Regulations, Title 23, Chapter 16, Section(s) 2715(c)(4)
Violation Description: Failure to maintain a list of employees trained by the designated operator on-site or off-site at a readily available location, if approved by the UPA. For training that occurs on or after October 1, 2018, failure to maintain a copy of the "Facility Employee Training Certificate" on-site or off-site at a readily available location, if approved by the UPA.
Violation Notes: Returned to compliance on 01/22/2020. DENIED ACCESS,MON CERT&OVERFLL OVRDUE,EMPLOYEE TRAIN EXPRD,DO RPRT NOT COMP UDC/SPBK SCTN,WEST DSL TNK MSSNG CHAIN SPBK.LIQ SPBK/UDCS REINSPECT MAY BE RQRD,SBMT MON CERT & OVERFILL RSLTS 7DAY,SBMT CRRNT EMPLOYEE TRAIN LOG,SUBMIT COMP DO RPRT,WRK ORDR FOR CHAIN/LIQ
Violation Division: Los Angeles County Department of Public Works
Violation Program: UST
Violation Source: CERS

Site ID: 403382
Site Name: SYSCO LOS ANGELES
Violation Date: 11-07-2018

Map ID
Direction
Distance
Elevation

MAP FINDINGS

Site

Database(s)

EDR ID Number
EPA ID Number

SYSCO LOS ANGELES INC. (Continued)

S113175075

Citation: 23 CCR 16 2715(c)(2) - California Code of Regulations, Title 23, Chapter 16, Section(s) 2715(c)(2)

Violation Description: Failure to have at least one facility employee present during operating hours that has been trained in the proper operation and maintenance of the UST system by a designated operator (DO).

Violation Notes: Returned to compliance on 01/22/2020. DENIED ACCESS,MON CERT&OVERFLL OVRDUE,EMPLOYEE TRAIN EXPRD,DO RPRT NOT COMP UDC/SPBK SCTN,WEST DSL TNK MSSNG CHAIN SPBK.LIQ SPBK/UDCS REINSPECT MAY BE RQRD,SBMT MON CERT & OVERFILL RSLTS 7DAY,SBMT CRRNT EMPLOYEE TRAIN LOG,SUBMIT COMP DO RPRT,WRK ORDR FOR CHAIN/LIQ

Violation Division: Los Angeles County Department of Public Works

Violation Program: UST

Violation Source: CERS

Site ID: 403382

Site Name: SYSCO LOS ANGELES

Violation Date: 11-05-2015

Citation: HSC 6.7 25292(e) - California Health and Safety Code, Chapter 6.7, Section(s) 25292(e)

Violation Description: Failure to maintain secondary containment, as evidenced by failure of secondary containment testing.

Violation Notes: Returned to compliance on 03/01/2018.

Violation Division: Los Angeles County Department of Public Works

Violation Program: UST

Violation Source: CERS

Site ID: 403382

Site Name: SYSCO LOS ANGELES

Violation Date: 12-01-2020

Citation: 23 CCR 16 2712(i) - California Code of Regulations, Title 23, Chapter 16, Section(s) 2712(i)

Violation Description: Failure to have current UST Monitoring Plan available on site.

Violation Notes: 1)CTLS 2020 LATE-ANNUAL MONTH-NOV;2)CERS CORRECTION REQ;3)CTLS 2019 REJECTED-HAS ERRORS;4)D.O. REPORT REQS NOT MET-A)30 DAY. 1)SUBMIT CTLS W/IN 7 DAYS;2)CORRECT CERS;3)CORRECT CTLS 2019-RESBMIT ;4)NEED TO COMPLY W/DO REQS.

Violation Division: Los Angeles County Department of Public Works

Violation Program: UST

Violation Source: CERS

Site ID: 403382

Site Name: SYSCO LOS ANGELES

Violation Date: 11-01-2016

Citation: 23 CCR 16 2712 - California Code of Regulations, Title 23, Chapter 16, Section(s) 2712

Violation Description: Failure to comply with any of the applicable requirements of the permit issued for the operation of the UST system.

Violation Notes: Returned to compliance on 03/01/2018.

Violation Division: Los Angeles County Department of Public Works

Violation Program: UST

Violation Source: CERS

Site ID: 403382

Site Name: SYSCO LOS ANGELES

Violation Date: 11-05-2015

Citation: 23 CCR 16 2712 - California Code of Regulations, Title 23, Chapter 16, Section(s) 2712

Map ID
Direction
Distance
Elevation

MAP FINDINGS

Site

Database(s)

EDR ID Number
EPA ID Number

SYSCO LOS ANGELES INC. (Continued)

S113175075

Violation Description: Failure to obtain permit to install, replace, repair, or modify part of the UST system containment or leak detection equipment.

Violation Notes: Returned to compliance on 03/01/2018.

Violation Division: Los Angeles County Department of Public Works

Violation Program: UST

Violation Source: CERS

Site ID: 403382

Site Name: SYSCO LOS ANGELES

Violation Date: 12-01-2020

Citation: 23 CCR 16 2716(f) - California Code of Regulations, Title 23, Chapter 16, Section(s) 2716(f)

Violation Description: Failure to maintain on-site, or off-site at a readily available location if approved by the UPA, copies of Designated Operator inspection records as follows: Designated operator monthly inspection records for inspections performed before October 1, 2018 must be kept for 12 months from the month of inspection. For inspections performed on or after October 1, 2018, copies of the "Designated Underground Storage Tank Operator Visual Inspection Report" must be kept for 36 months from the month of inspection.

Violation Notes: 1)CTLS 2020 LATE-ANNUAL MONTH-NOV;2)CERS CORRECTION REQ;3)CTLS 2019 REJECTED-HAS ERRORS;4)D.O. REPORT REQS NOT MET-A)30 DAY. 1)SUBMIT CTLS W/IN 7 DAYS;2)CORRECT CERS;3)CORRECT CTLS 2019-RESBMIT ;4)NEED TO COMPLY W/DO REQS.

Violation Division: Los Angeles County Department of Public Works

Violation Program: UST

Violation Source: CERS

Site ID: 403382

Site Name: SYSCO LOS ANGELES

Violation Date: 11-06-2014

Citation: HSC 6.7 25299 - California Health and Safety Code, Chapter 6.7, Section(s) 25299

Violation Description: Failure to comply with one or more of the operating permit conditions.

Violation Notes: Returned to compliance on 03/01/2018.

Violation Division: Los Angeles County Department of Public Works

Violation Program: UST

Violation Source: CERS

Site ID: 403382

Site Name: SYSCO LOS ANGELES

Violation Date: 12-01-2020

Citation: 23 CCR 16 2716(e) - California Code of Regulations, Title 23, Chapter 16, Section(s) 2716(e)

Violation Description: For designated operator (DO) monthly inspections conducted before October 1, 2018, failure to comply with one or more of the following requirements: Be performed by an ICC certified DO. Inspect monthly alarm history report, check that alarms are documented and responded to appropriately, and attach a copy. Inspect for the presence of liquid/debris in spill containers. Inspect for the presence of liquid/debris in under dispenser containment (UDC) and ensure that the monitoring equipment is positioned correctly. Inspect for liquid or debris in containment sumps where an alarm occurred with no service visit. Check that all testing and maintenance has been completed and documented. Verify that all facility employees have been trained in accordance with 23 CCR 2715(c). For designated operator (DO) 30 day inspections conducted on and after October 1, 2018, failure to conduct

Map ID
Direction
Distance
Elevation

MAP FINDINGS

Site

Database(s)

EDR ID Number
EPA ID Number

SYSCO LOS ANGELES INC. (Continued)

S113175075

the designated UST operator visual inspection at least once every 30 days.

Violation Notes: 1)CTLS 2020 LATE-ANNUAL MONTH-NOV;2)CERS CORRECTION REQ;3)CTLS 2019 REJECTED-HAS ERRORS;4)D.O. REPORT REQS NOT MET-A)30 DAY. 1)SUBMIT CTLS W/IN 7 DAYS;2)CORRECT CERS;3)CORRECT CTLS 2019-RESBMIT ;4)NEED TO COMPLY W/DO REQS.

Violation Division: Los Angeles County Department of Public Works
Violation Program: UST
Violation Source: CERS

Site ID: 403382
Site Name: SYSCO LOS ANGELES
Violation Date: 11-07-2018
Citation: 23 CCR 16 2715(f) - California Code of Regulations, Title 23, Chapter 16, Section(s) 2715(f)

Violation Description: Failure to have a properly qualified service technician test leak detection equipment as required every 12 months (vapor, pressure, hydrostatic (VPH) system, sensors, line-leak detectors (LLD), automatic tank gauge (ATG), etc.).

Violation Notes: Returned to compliance on 01/22/2020. DENIED ACCESS,MON CERT&OVERFLL OVRDUE,EMPLOYEE TRAIN EXPRD,DO RPRT NOT COMP UDC/SPBK SCTN,WEST DSL TNK MSSNG CHAIN SPBK.LIQ SPBK/UDCS REINSPECT MAY BE RQRD,SBMT MON CERT & OVERFILL RSLTS 7DAY,SBMT CRRNT EMPLOYEE TRAIN LOG,SUBMIT COMP DO RPRT,WRK ORDR FOR CHAIN/LIQ

Violation Division: Los Angeles County Department of Public Works
Violation Program: UST
Violation Source: CERS

Site ID: 403382
Site Name: SYSCO LOS ANGELES
Violation Date: 06-27-2019
Citation: 22 CCR 12 66262.34(f) - California Code of Regulations, Title 22, Chapter 12, Section(s) 66262.34(f)

Violation Description: Failure to properly label hazardous waste accumulation containers and portable tanks with the following requirements: "Hazardous Waste", name and address of the generator, physical and chemical characteristics of the Hazardous Waste, and starting accumulation date.

Violation Notes: Returned to compliance on 10/04/2019. OBSERVATION: One tote bin for waste coolant, one drum for waste grease, and one drum for used oil at the forklift shop were observed without the following information on the label: Accumulation Start Date. CORRECTIVE ACTION: Submit photos to the CUPA demonstrating that the containers listed above have been properly labeled.

Violation Division: Los Angeles County Fire Department
Violation Program: HW
Violation Source: CERS

Site ID: 403382
Site Name: SYSCO LOS ANGELES
Violation Date: 11-06-2014
Citation: 23 CCR 16 2712(i) - California Code of Regulations, Title 23, Chapter 16, Section(s) 2712(i)

Violation Description: Failure to submit, obtain approval, or maintain a complete/accurate response plan.

Violation Notes: Returned to compliance on 03/01/2018.
Violation Division: Los Angeles County Department of Public Works

Map ID
Direction
Distance
Elevation

MAP FINDINGS

Site

Database(s)

EDR ID Number
EPA ID Number

SYSCO LOS ANGELES INC. (Continued)

S113175075

Violation Program: UST
Violation Source: CERS

Site ID: 403382
Site Name: SYSCO LOS ANGELES
Violation Date: 03-01-2017
Citation: 23 CCR 16 2638(d) - California Code of Regulations, Title 23, Chapter 16, Section(s) 2638(d)

Violation Description: Failure to submit the Annual Monitoring System Certification Form to the CUPA within 30 days of completion of the test.

Violation Notes: Returned to compliance on 05/01/2017.
Violation Division: Los Angeles County Department of Public Works
Violation Program: UST
Violation Source: CERS

Site ID: 403382
Site Name: SYSCO LOS ANGELES
Violation Date: 06-27-2019
Citation: HSC 6.95 25508(a)(1) - California Health and Safety Code, Chapter 6.95, Section(s) 25508(a)(1)

Violation Description: Failure to complete and electronically submit the Business Activities Page and/or Business Owner Operator Identification Page.

Violation Notes: Returned to compliance on 10/04/2019. OBSERVATION: The business failed to complete and electronically submit the Business Activities Page.
CORRECTIVE ACTION: Complete and electronically submit the Business Activities Page.

Violation Division: Los Angeles County Fire Department
Violation Program: HMRRP
Violation Source: CERS

Evaluation:
Eval General Type: Compliance Evaluation Inspection
Eval Date: 01-07-2020
Violations Found: Yes
Eval Type: Routine done by local agency
Eval Notes: CERS, CTLS+OVFL+SCTR LATE.C909193-REJCT(OVFL).WEST DSL SPBK-DRAIN VALVE CHAIN MSSNG.NO VIS INSP LOG-ABV GRND PIPNG(EGT).OPEN V#906674
Eval Division: Los Angeles County Department of Public Works
Eval Program: UST
Eval Source: CERS

Eval General Type: Other/Unknown
Eval Date: 03-01-2017
Violations Found: Yes
Eval Type: Other, not routine, done by local agency
Eval Notes: NOVCS ISSUED TO SUBMIT A COMPLETE & ACCURATE RESULTS FROM MC TESTING ,ON 11012016.RESULTS MISSING DSL EAST/WEST,NEW OIL,WASTE OIL SPBK TST
Eval Division: Los Angeles County Department of Public Works
Eval Program: UST
Eval Source: CERS

Eval General Type: Compliance Evaluation Inspection
Eval Date: 03-24-2016
Violations Found: Yes
Eval Type: Routine done by local agency
Eval Notes: Ray Alacio
Eval Division: Los Angeles County Fire Department

Map ID
Direction
Distance
Elevation

MAP FINDINGS

Site

Database(s)

EDR ID Number
EPA ID Number

SYSCO LOS ANGELES INC. (Continued)

S113175075

Eval Program:	APSA
Eval Source:	CERS
Eval General Type:	Compliance Evaluation Inspection
Eval Date:	03-24-2016
Violations Found:	Yes
Eval Type:	Routine done by local agency
Eval Notes:	Ray Alacio
Eval Division:	Los Angeles County Fire Department
Eval Program:	HMRRP
Eval Source:	CERS
Eval General Type:	Compliance Evaluation Inspection
Eval Date:	03-24-2016
Violations Found:	Yes
Eval Type:	Routine done by local agency
Eval Notes:	Ray Alacio
Eval Division:	Los Angeles County Fire Department
Eval Program:	HW
Eval Source:	CERS
Eval General Type:	Other/Unknown
Eval Date:	04-27-2016
Violations Found:	No
Eval Type:	Other, not routine, done by local agency
Eval Notes:	Not reported
Eval Division:	Los Angeles County Fire Department
Eval Program:	APSA
Eval Source:	CERS
Eval General Type:	Other/Unknown
Eval Date:	04-27-2016
Violations Found:	No
Eval Type:	Other, not routine, done by local agency
Eval Notes:	Not reported
Eval Division:	Los Angeles County Fire Department
Eval Program:	HMRRP
Eval Source:	CERS
Eval General Type:	Other/Unknown
Eval Date:	04-27-2016
Violations Found:	No
Eval Type:	Other, not routine, done by local agency
Eval Notes:	Not reported
Eval Division:	Los Angeles County Fire Department
Eval Program:	HW
Eval Source:	CERS
Eval General Type:	Other/Unknown
Eval Date:	05-03-2016
Violations Found:	No
Eval Type:	Other, not routine, done by local agency
Eval Notes:	Not reported
Eval Division:	Los Angeles County Fire Department
Eval Program:	HMRRP
Eval Source:	CERS

Map ID
Direction
Distance
Elevation

MAP FINDINGS

Site

Database(s)

EDR ID Number
EPA ID Number

SYSCO LOS ANGELES INC. (Continued)

S113175075

Eval General Type:	Compliance Evaluation Inspection
Eval Date:	06-27-2019
Violations Found:	Yes
Eval Type:	Routine done by local agency
Eval Notes:	Rudy Gomez, Fleet Maintenance Manager
Eval Division:	Los Angeles County Fire Department
Eval Program:	APSA
Eval Source:	CERS
Eval General Type:	Compliance Evaluation Inspection
Eval Date:	06-27-2019
Violations Found:	Yes
Eval Type:	Routine done by local agency
Eval Notes:	Rudy Gomez, Fleet Maintenance Manager
Eval Division:	Los Angeles County Fire Department
Eval Program:	HMRRP
Eval Source:	CERS
Eval General Type:	Compliance Evaluation Inspection
Eval Date:	06-27-2019
Violations Found:	Yes
Eval Type:	Routine done by local agency
Eval Notes:	Rudy Gomez, Fleet Maintenance Manager
Eval Division:	Los Angeles County Fire Department
Eval Program:	HW
Eval Source:	CERS
Eval General Type:	Compliance Evaluation Inspection
Eval Date:	07-27-2017
Violations Found:	Yes
Eval Type:	Routine done by local agency
Eval Notes:	NOTICE FOR CERS CORRECTIONS, AND SECONDARY TEST OVERDUE, LAST PERFOR 4/1/14. LIQUID IN ONE SUMP.
Eval Division:	Los Angeles County Department of Public Works
Eval Program:	UST
Eval Source:	CERS
Eval General Type:	Compliance Evaluation Inspection
Eval Date:	11-01-2016
Violations Found:	Yes
Eval Type:	Routine done by local agency
Eval Notes:	NOVC: CERS(FACILITY/TANK INFO/PLOT PLAN/FRCT/CFO LETTER/OSDO/MONITOR ING PLAN);T4(EGT TANK)-FAIL PIPING SUMP DURING 4/1/14SCTR TESTING
Eval Division:	Los Angeles County Department of Public Works
Eval Program:	UST
Eval Source:	CERS
Eval General Type:	Compliance Evaluation Inspection
Eval Date:	11-05-2015
Violations Found:	Yes
Eval Type:	Routine done by local agency
Eval Notes:	NOVC ISSUED FOR CERS ERRORS,OSDO,FRCT,MONITOR SITE PLAN,FAILED E-GEN SB989 PIPING SUMP, FIX ERRORS ON SB989 04/04/14, REPAIR PERM FROM 2014
Eval Division:	Los Angeles County Department of Public Works
Eval Program:	UST
Eval Source:	CERS

Map ID
Direction
Distance
Elevation

MAP FINDINGS

Site

Database(s)

EDR ID Number
EPA ID Number

SYSCO LOS ANGELES INC. (Continued)

S113175075

Eval General Type: Compliance Evaluation Inspection
Eval Date: 11-06-2014
Violations Found: Yes
Eval Type: Routine done by local agency
Eval Notes: NOVC:OVERDUE CTLS,SCTR;NO CURRENT FRCT,OSDO,LTMP,CUPA FORMS;CHANGED DIESEL-EAST FILL SUMP SNSR ON 110614;BURNT OUT OVERFILL LIGHT(EAST)
Eval Division: Los Angeles County Department of Public Works
Eval Program: UST
Eval Source: CERS

Eval General Type: Compliance Evaluation Inspection
Eval Date: 11-07-2018
Violations Found: Yes
Eval Type: Routine done by local agency
Eval Notes: NOVC:DENIED ACCESS,MON CERT&OVERFLL OVRDUE,EMPLOYEE TRAIN EXPRD,DO RPRTS NOT COMP FOR UDC/SPBK SCTN,WEST DSL TNK MSSNG CHAIN IN SPBK.
Eval Division: Los Angeles County Department of Public Works
Eval Program: UST
Eval Source: CERS

Eval General Type: Other/Unknown
Eval Date: 11-14-2018
Violations Found: Yes
Eval Type: Other, not routine, done by local agency
Eval Notes: NOVC:CERS,OCTOBER DO REPORT NOT COMPLETED IN NEW FORM.SENSORS AT LOWPOINT.TB OFF.HL ALRM WRKNG.NO LIQUID IN SUMPS OBSERVED.DW VENT&PRDCT
Eval Division: Los Angeles County Department of Public Works
Eval Program: UST
Eval Source: CERS

Eval General Type: Compliance Evaluation Inspection
Eval Date: 12-01-2020
Violations Found: Yes
Eval Type: Routine done by local agency
Eval Notes: CTLS 2020 LATE;CTLS 2019 HAS ERRORS-REJECTED;CERS CORRECTIONS REQ; D.O. REPORT REQS NOT MET-1)30 DAYS.
Eval Division: Los Angeles County Department of Public Works
Eval Program: UST
Eval Source: CERS

Affiliation:

Affiliation Type Desc: Document Preparer
Entity Name: David Hollenbeck/ Cort Crosby
Entity Title: Not reported
Affiliation Address: Not reported
Affiliation City: Not reported
Affiliation State: Not reported
Affiliation Country: Not reported
Affiliation Zip: Not reported
Affiliation Phone: Not reported

Affiliation Type Desc: UST Permit Applicant
Entity Name: Rudy Gomez
Entity Title: Fleet Maintenance Manager
Affiliation Address: Not reported
Affiliation City: Not reported

Map ID
Direction
Distance
Elevation

MAP FINDINGS

Site

Database(s)

EDR ID Number
EPA ID Number

SYSCO LOS ANGELES INC. (Continued)

S113175075

Affiliation State:	Not reported
Affiliation Country:	Not reported
Affiliation Zip:	Not reported
Affiliation Phone:	(909) 595-9595
Affiliation Type Desc:	UST Tank Operator
Entity Name:	SYSCO Food Services of LA, Inc.
Entity Title:	Not reported
Affiliation Address:	20701 E. CURRIER RD
Affiliation City:	WALNUT
Affiliation State:	CA
Affiliation Country:	United States
Affiliation Zip:	91789
Affiliation Phone:	(949) 595-9595
Affiliation Type Desc:	CUPA District
Entity Name:	Los Angeles County Fire
Entity Title:	Not reported
Affiliation Address:	5825 Rickenbacker Road
Affiliation City:	Commerce
Affiliation State:	CA
Affiliation Country:	Not reported
Affiliation Zip:	90040-3027
Affiliation Phone:	(323) 890-4000
Affiliation Type Desc:	Environmental Contact
Entity Name:	Rudy Gomez
Entity Title:	Not reported
Affiliation Address:	20701 E CURRIER RD
Affiliation City:	WALNUT
Affiliation State:	CA
Affiliation Country:	Not reported
Affiliation Zip:	91789
Affiliation Phone:	Not reported
Affiliation Type Desc:	Legal Owner
Entity Name:	SYSCO LOS ANGELES
Entity Title:	Not reported
Affiliation Address:	20701 Currier Road
Affiliation City:	Walnut
Affiliation State:	CA
Affiliation Country:	United States
Affiliation Zip:	91789
Affiliation Phone:	(909) 595-9595
Affiliation Type Desc:	Operator
Entity Name:	SYSCO LOS ANGELES
Entity Title:	Not reported
Affiliation Address:	Not reported
Affiliation City:	Not reported
Affiliation State:	Not reported
Affiliation Country:	Not reported
Affiliation Zip:	Not reported
Affiliation Phone:	(909) 595-9595
Affiliation Type Desc:	Parent Corporation
Entity Name:	SYSCO LOS ANGELES

Map ID
Direction
Distance
Elevation

MAP FINDINGS

Site

Database(s)

EDR ID Number
EPA ID Number

SYSCO LOS ANGELES INC. (Continued)

S113175075

Entity Title:	Not reported
Affiliation Address:	Not reported
Affiliation City:	Not reported
Affiliation State:	Not reported
Affiliation Country:	Not reported
Affiliation Zip:	Not reported
Affiliation Phone:	Not reported
Affiliation Type Desc:	Property Owner
Entity Name:	Sysco Continental Food Services
Entity Title:	Not reported
Affiliation Address:	1390 Enclave Parkway
Affiliation City:	Houston
Affiliation State:	TX
Affiliation Country:	United States
Affiliation Zip:	77077
Affiliation Phone:	(281) 584-1390
Affiliation Type Desc:	UST Property Owner Name
Entity Name:	Sysco Continental Food Services
Entity Title:	Not reported
Affiliation Address:	20701 E. CURRIER RD
Affiliation City:	WALNUT
Affiliation State:	CA
Affiliation Country:	United States
Affiliation Zip:	91789
Affiliation Phone:	(949) 595-9595
Affiliation Type Desc:	Facility Mailing Address
Entity Name:	Mailing Address
Entity Title:	Not reported
Affiliation Address:	20701 E CURRIER RD
Affiliation City:	WALNUT
Affiliation State:	CA
Affiliation Country:	Not reported
Affiliation Zip:	91789
Affiliation Phone:	Not reported
Affiliation Type Desc:	Identification Signer
Entity Name:	Rudy Gomez
Entity Title:	Director of Fleet & Facilities
Affiliation Address:	Not reported
Affiliation City:	Not reported
Affiliation State:	Not reported
Affiliation Country:	Not reported
Affiliation Zip:	Not reported
Affiliation Phone:	Not reported
Affiliation Type Desc:	UST Tank Owner
Entity Name:	SYSCO Food Services of LA, Inc.
Entity Title:	Not reported
Affiliation Address:	20701 E. CURRIER RD
Affiliation City:	WALNUT
Affiliation State:	CA
Affiliation Country:	United States
Affiliation Zip:	91789
Affiliation Phone:	(949) 595-9595

Map ID
Direction
Distance
Elevation

MAP FINDINGS

Site

Database(s)

EDR ID Number
EPA ID Number

SYSCO LOS ANGELES INC. (Continued)

S113175075

HWTS:

Name: SYSCO LOS ANGELES, INC.
Address: 20701 E CURRIER RD
Address 2: Not reported
City,State,Zip: WALNUT, CA 917890000
EPA ID: CAR000076067
Inactive Date: Not reported
Create Date: 04/03/2001
Last Act Date: 07/14/2020
Mailing Name: Not reported
Mailing Address: 20701 E CURRIER RD
Mailing Address 2: Not reported
Mailing City,State,Zip: WALNUT, CA 917892904
Owner Name: SYSCO LOS ANGELES INC
Owner Address: 20701 E CURRIER RD
Owner Address 2: Not reported
Owner City,State,Zip: WALNUT, CA 917890000
Contact Name: RUDY GOMEZ
Contact Address: 20701 E CURRIER RD
Contact Address 2: Not reported
City,State,Zip: WALNUT, CA 91789

NAICS:

EPA ID: CAR000076067
Create Date: 2011-04-05 10:18:11.997
NAICS Code: 42241
NAICS Description: General Line Grocery Wholesalers
Issued EPA ID Date: 2001-04-03 00:00:00
Inactive Date: Not reported
Facility Name: SYSCO LOS ANGELES, INC.
Facility Address: 20701 E CURRIER RD
Facility Address 2: Not reported
Facility City: WALNUT
Facility County: Not reported
Facility State: CA
Facility Zip: 917890000

L71
SW
1/8-1/4
0.187 mi.
989 ft.

LEMON CREEK CLEANERS
360 S LEMON AVE
WALNUT, CA 91789

Site 1 of 2 in cluster L

DRYCLEANERS **S104295017**
LOS ANGELES CO. HMS **N/A**

Relative:
Higher

Actual:
531 ft.

DRYCLEANERS:

Name: LEMON CREEK CLEANERS
Address: 360 N LEMON AVE
City,State,Zip: WALNUT, CA 917890000
EPA Id: CAL000181989
NAICS Code: 81232
NAICS Description: Drycleaning and Laundry Services (except Coin-Operated)
SIC Code: 7211
SIC Description: Power Laundries, Family and Commercial
Create Date: 01/13/1999
Facility Active: Yes
Inactive Date: Not reported
Facility Addr2: Not reported
Owner Name: CHARLES KIM

Map ID
Direction
Distance
Elevation

MAP FINDINGS

Site

Database(s)

EDR ID Number
EPA ID Number

LEMON CREEK CLEANERS (Continued)

S104295017

Owner Address: 21360 CHIRPING SPARROW RD
Owner Address 2: Not reported
Owner Telephone: 9095699321
Contact Name: CHARLES KIM - OWNER
Contact Address: 360 N LEMON AVE
Contact Address 2: Not reported
Contact Telephone: 9095699321
Contact Fax: 9093961709
Mailing Name: Not reported
Mailing Address 1: 360 N LEMON AVE
Mailing Address 2: Not reported
Mailing City: WALNUT
Mailing State: CA
Mailing Zip: 917890000
Owner Fax: 9093961709
Region Code: 3
Latitude: 34.019885
Longitude: -117.865491

LOS ANGELES CO. HMS:

Name: LEMON CREEK CLEANERS
Address: 360 S LEMON AVE
City,State,Zip: WALNUT, CA 91789
Region: LA
Permit Category: Not reported
Facility Id: 021061-029809
Facility Type: Not reported
Facility Status: OPEN
Area: 6L
Permit Number: Not reported
Permit Status: Not reported

M72
WNW
1/8-1/4
0.202 mi.
1065 ft.

ROSEMARY HEMPHILL
20310 FUERO DR
WALNUT, CA 91789
Site 1 of 2 in cluster M

RCRA NonGen / NLR 1026718436
CAC003107015

Relative:
Higher
Actual:
539 ft.

RCRA NonGen / NLR:
Date Form Received by Agency: 2021-02-23 00:00:00.0
Handler Name: ROSEMARY HEMPHILL
Handler Address: 20310 FUERO DR
Handler City,State,Zip: WALNUT, CA 91789
EPA ID: CAC003107015
Contact Name: ROSEMARY HEMPHILL
Contact Address: 20310 FUERO DR
Contact City,State,Zip: WALNUT, CA 91789
Contact Telephone: 909-734-8026
Contact Fax: Not reported
Contact Email: ENKAY@ENKAYENGINEERING.COM
Contact Title: Not reported
EPA Region: 09
Land Type: Not reported
Federal Waste Generator Description: Not a generator, verified
Non-Notifier: Not reported
Biennial Report Cycle: Not reported
Accessibility: Not reported

Map ID
Direction
Distance
Elevation

MAP FINDINGS

Site

Database(s)

EDR ID Number
EPA ID Number

ROSEMARY HEMPHILL (Continued)

1026718436

Active Site Indicator:	Not reported
State District Owner:	Not reported
State District:	Not reported
Mailing Address:	20310 FUERO DR
Mailing City,State,Zip:	WALNUT, CA 91789
Owner Name:	ROSEMARY HEMPHILL
Owner Type:	Other
Operator Name:	ROSEMARY HEMPHILL
Operator Type:	Other
Short-Term Generator Activity:	No
Importer Activity:	No
Mixed Waste Generator:	No
Transporter Activity:	No
Transfer Facility Activity:	No
Recycler Activity with Storage:	No
Small Quantity On-Site Burner Exemption:	No
Smelting Melting and Refining Furnace Exemption:	No
Underground Injection Control:	No
Off-Site Waste Receipt:	No
Universal Waste Indicator:	No
Universal Waste Destination Facility:	No
Federal Universal Waste:	No
Active Site Fed-Reg Treatment Storage and Disposal Facility:	Not reported
Active Site Converter Treatment storage and Disposal Facility:	Not reported
Active Site State-Reg Treatment Storage and Disposal Facility:	Not reported
Active Site State-Reg Handler:	---
Federal Facility Indicator:	Not reported
Hazardous Secondary Material Indicator:	N
Sub-Part K Indicator:	Not reported
Commercial TSD Indicator:	No
Treatment Storage and Disposal Type:	Not reported
2018 GPRA Permit Baseline:	Not on the Baseline
2018 GPRA Renewals Baseline:	Not on the Baseline
Permit Renewals Workload Universe:	Not reported
Permit Workload Universe:	Not reported
Permit Progress Universe:	Not reported
Post-Closure Workload Universe:	Not reported
Closure Workload Universe:	Not reported
202 GPRA Corrective Action Baseline:	No
Corrective Action Workload Universe:	No
Subject to Corrective Action Universe:	No
Non-TSDFs Where RCRA CA has Been Imposed Universe:	No
TSDFs Potentially Subject to CA Under 3004 (u)/(v) Universe:	No
TSDFs Only Subject to CA under Discretionary Auth Universe:	No
Corrective Action Priority Ranking:	No NCAPS ranking
Environmental Control Indicator:	No
Institutional Control Indicator:	No
Human Exposure Controls Indicator:	N/A
Groundwater Controls Indicator:	N/A
Operating TSDF Universe:	Not reported
Full Enforcement Universe:	Not reported
Significant Non-Complier Universe:	No
Unaddressed Significant Non-Complier Universe:	No
Addressed Significant Non-Complier Universe:	No
Significant Non-Complier With a Compliance Schedule Universe:	No
Financial Assurance Required:	Not reported
Handler Date of Last Change:	2021-02-26 18:46:11.0

Map ID
Direction
Distance
Elevation

MAP FINDINGS

Site

Database(s)

EDR ID Number
EPA ID Number

ROSEMARY HEMPHILL (Continued)

1026718436

Recognized Trader-Importer:	No
Recognized Trader-Exporter:	No
Importer of Spent Lead Acid Batteries:	No
Exporter of Spent Lead Acid Batteries:	No
Recycler Activity Without Storage:	No
Manifest Broker:	No
Sub-Part P Indicator:	No

Handler - Owner Operator:

Owner/Operator Indicator:	Owner
Owner/Operator Name:	ROSEMARY HEMPHILL
Legal Status:	Other
Date Became Current:	Not reported
Date Ended Current:	Not reported
Owner/Operator Address:	20310 FUERO DR
Owner/Operator City,State,Zip:	WALNUT, CA 91789
Owner/Operator Telephone:	909-734-8026
Owner/Operator Telephone Ext:	Not reported
Owner/Operator Fax:	Not reported
Owner/Operator Email:	Not reported

Owner/Operator Indicator:	Operator
Owner/Operator Name:	ROSEMARY HEMPHILL
Legal Status:	Other
Date Became Current:	Not reported
Date Ended Current:	Not reported
Owner/Operator Address:	20310 FUERO DR
Owner/Operator City,State,Zip:	WALNUT, CA 91789
Owner/Operator Telephone:	909-734-8026
Owner/Operator Telephone Ext:	Not reported
Owner/Operator Fax:	Not reported
Owner/Operator Email:	Not reported

Historic Generators:

Receive Date:	2021-02-23 00:00:00.0
Handler Name:	ROSEMARY HEMPHILL
Federal Waste Generator Description:	Not a generator, verified
State District Owner:	Not reported
Large Quantity Handler of Universal Waste:	No
Recognized Trader Importer:	No
Recognized Trader Exporter:	No
Spent Lead Acid Battery Importer:	No
Spent Lead Acid Battery Exporter:	No
Current Record:	Yes
Non Storage Recycler Activity:	No
Electronic Manifest Broker:	No

List of NAICS Codes and Descriptions:

NAICS Code:	56299
NAICS Description:	ALL OTHER WASTE MANAGEMENT SERVICES

Facility Has Received Notices of Violations:

Violations:	No Violations Found
-------------	---------------------

Map ID
Direction
Distance
Elevation

MAP FINDINGS

Site

Database(s)

EDR ID Number
EPA ID Number

ROSEMARY HEMPHILL (Continued)

1026718436

Evaluation Action Summary:

Evaluations:

No Evaluations Found

**I73
SW
1/8-1/4
0.203 mi.
1070 ft.**

**COPY MASTERS THE
20425 E VALLEY BLVD
WALNUT, CA 91789**

**RCRA-SQG
FINDS
ECHO**

**1000440224
CAD982053381**

Site 2 of 2 in cluster I

**Relative:
Lower**

**Actual:
523 ft.**

RCRA-SQG:

Date Form Received by Agency:

1987-11-09 00:00:00.0

Handler Name:

COPY MASTERS THE

Handler Address:

20425 E VALLEY BLVD

Handler City,State,Zip:

WALNUT, CA 91789

EPA ID:

CAD982053381

Contact Name:

ENVIRONMENTAL MANAGER

Contact Address:

20425 E VALLEY BLVD

Contact City,State,Zip:

WALNUT, CA 91789

Contact Telephone:

714-598-2828

Contact Fax:

Not reported

Contact Email:

Not reported

Contact Title:

Not reported

EPA Region:

09

Land Type:

Other

Federal Waste Generator Description:

Small Quantity Generator

Non-Notifier:

Not reported

Biennial Report Cycle:

Not reported

Accessibility:

Not reported

Active Site Indicator:

Handler Activities

State District Owner:

CA

State District:

3

Mailing Address:

PO BOX 683

Mailing City,State,Zip:

WALNUT, CA 91789

Owner Name:

GORDEN JOHN

Owner Type:

Private

Operator Name:

NOT REQUIRED

Operator Type:

Private

Short-Term Generator Activity:

No

Importer Activity:

No

Mixed Waste Generator:

No

Transporter Activity:

No

Transfer Facility Activity:

No

Recycler Activity with Storage:

No

Small Quantity On-Site Burner Exemption:

No

Smelting Melting and Refining Furnace Exemption:

No

Underground Injection Control:

No

Off-Site Waste Receipt:

No

Universal Waste Indicator:

No

Universal Waste Destination Facility:

No

Federal Universal Waste:

No

Active Site Fed-Reg Treatment Storage and Disposal Facility:

Not reported

Active Site Converter Treatment storage and Disposal Facility:

Not reported

Active Site State-Reg Treatment Storage and Disposal Facility:

Not reported

Active Site State-Reg Handler:

Federal Facility Indicator:

Not reported

Hazardous Secondary Material Indicator:

NN

Map ID
Direction
Distance
Elevation

MAP FINDINGS

Site

Database(s)

EDR ID Number
EPA ID Number

COPY MASTERS THE (Continued)

1000440224

Sub-Part K Indicator:	Not reported
Commercial TSD Indicator:	No
Treatment Storage and Disposal Type:	Not reported
2018 GPRA Permit Baseline:	Not on the Baseline
2018 GPRA Renewals Baseline:	Not on the Baseline
Permit Renewals Workload Universe:	Not reported
Permit Workload Universe:	Not reported
Permit Progress Universe:	Not reported
Post-Closure Workload Universe:	Not reported
Closure Workload Universe:	Not reported
202 GPRA Corrective Action Baseline:	No
Corrective Action Workload Universe:	No
Subject to Corrective Action Universe:	No
Non-TSDFs Where RCRA CA has Been Imposed Universe:	No
TSDFs Potentially Subject to CA Under 3004 (u)/(v) Universe:	No
TSDFs Only Subject to CA under Discretionary Auth Universe:	No
Corrective Action Priority Ranking:	No NCAPS ranking
Environmental Control Indicator:	No
Institutional Control Indicator:	No
Human Exposure Controls Indicator:	N/A
Groundwater Controls Indicator:	N/A
Operating TSD Universe:	Not reported
Full Enforcement Universe:	Not reported
Significant Non-Complier Universe:	No
Unaddressed Significant Non-Complier Universe:	No
Addressed Significant Non-Complier Universe:	No
Significant Non-Complier With a Compliance Schedule Universe:	No
Financial Assurance Required:	Not reported
Handler Date of Last Change:	2002-06-27 03:32:55.0
Recognized Trader-Importer:	No
Recognized Trader-Exporter:	No
Importer of Spent Lead Acid Batteries:	No
Exporter of Spent Lead Acid Batteries:	No
Recycler Activity Without Storage:	Not reported
Manifest Broker:	Not reported
Sub-Part P Indicator:	No

Handler - Owner Operator:

Owner/Operator Indicator:	Operator
Owner/Operator Name:	NOT REQUIRED
Legal Status:	Private
Date Became Current:	Not reported
Date Ended Current:	Not reported
Owner/Operator Address:	NOT REQUIRED
Owner/Operator City,State,Zip:	NOT REQUIRED, ME 99999
Owner/Operator Telephone:	415-555-1212
Owner/Operator Telephone Ext:	Not reported
Owner/Operator Fax:	Not reported
Owner/Operator Email:	Not reported

Owner/Operator Indicator:	Owner
Owner/Operator Name:	GORDEN JOHN
Legal Status:	Private
Date Became Current:	Not reported
Date Ended Current:	Not reported
Owner/Operator Address:	NOT REQUIRED

Map ID
Direction
Distance
Elevation

MAP FINDINGS

Site

Database(s)

EDR ID Number
EPA ID Number

COPY MASTERS THE (Continued)

1000440224

Owner/Operator City,State,Zip:	NOT REQUIRED, ME 99999
Owner/Operator Telephone:	415-555-1212
Owner/Operator Telephone Ext:	Not reported
Owner/Operator Fax:	Not reported
Owner/Operator Email:	Not reported

Historic Generators:

Receive Date:	1987-11-09 00:00:00.0
Handler Name:	COPY MASTERS THE
Federal Waste Generator Description:	Small Quantity Generator
State District Owner:	CA
Large Quantity Handler of Universal Waste:	No
Recognized Trader Importer:	No
Recognized Trader Exporter:	No
Spent Lead Acid Battery Importer:	No
Spent Lead Acid Battery Exporter:	No
Current Record:	Yes
Non Storage Recycler Activity:	Not reported
Electronic Manifest Broker:	Not reported

List of NAICS Codes and Descriptions:

NAICS Codes:	No NAICS Codes Found
--------------	----------------------

Facility Has Received Notices of Violations:

Violations:	No Violations Found
-------------	---------------------

Evaluation Action Summary:

Evaluations:	No Evaluations Found
--------------	----------------------

FINDS:

Registry ID:	110002790203
--------------	--------------

Click Here:

Environmental Interest/Information System:

RCRAInfo is a national information system that supports the Resource Conservation and Recovery Act (RCRA) program through the tracking of events and activities related to facilities that generate, transport, and treat, store, or dispose of hazardous waste. RCRAInfo allows RCRA program staff to track the notification, permit, compliance, and corrective action activities required under RCRA.

[Click this hyperlink](#) while viewing on your computer to access additional FINDS: detail in the EDR Site Report.

ECHO:

Envid:	1000440224
Registry ID:	110002790203
DFR URL:	http://echo.epa.gov/detailed-facility-report?fid=110002790203
Name:	COPY MASTERS THE
Address:	20425 E VALLEY BLVD
City,State,Zip:	WALNUT, CA 91789

Map ID
Direction
Distance
Elevation

MAP FINDINGS

EDR ID Number
EPA ID Number

L74
WSW
1/8-1/4
0.223 mi.
1175 ft.

T AND M STRIP SHOP
320 S LEMON AVE
WALNUT, CA 91789

Site 2 of 2 in cluster L

RCRA-SQG
FINDS
ECHO

1000593515
CAD982446619

Relative:
Higher

Actual:
529 ft.

RCRA-SQG:
Date Form Received by Agency: 1991-04-05 00:00:00.0
Handler Name: T AND M STRIP SHOP
Handler Address: 320 S LEMON AVE
Handler City,State,Zip: WALNUT, CA 91789
EPA ID: CAD982446619
Contact Name: ENVIRONMENTAL MANAGER
Contact Address: 320 S LEMON AVE
Contact City,State,Zip: WALNUT, CA 91789
Contact Telephone: 714-592-8121
Contact Fax: Not reported
Contact Email: Not reported
Contact Title: Not reported
EPA Region: 09
Land Type: Other
Federal Waste Generator Description: Small Quantity Generator
Non-Notifier: Not reported
Biennial Report Cycle: Not reported
Accessibility: Not reported
Active Site Indicator: Handler Activities
State District Owner: CA
State District: 3
Mailing Address: 320 S LEMON AVE
Mailing City,State,Zip: WALNUT, CA 91789
Owner Name: MICHAEL SCHMIDT
Owner Type: Private
Operator Name: NOT REQUIRED
Operator Type: Private
Short-Term Generator Activity: No
Importer Activity: No
Mixed Waste Generator: No
Transporter Activity: No
Transfer Facility Activity: No
Recycler Activity with Storage: No
Small Quantity On-Site Burner Exemption: No
Smelting Melting and Refining Furnace Exemption: No
Underground Injection Control: No
Off-Site Waste Receipt: No
Universal Waste Indicator: No
Universal Waste Destination Facility: No
Federal Universal Waste: No
Active Site Fed-Reg Treatment Storage and Disposal Facility: Not reported
Active Site Converter Treatment storage and Disposal Facility: Not reported
Active Site State-Reg Treatment Storage and Disposal Facility: Not reported
Active Site State-Reg Handler: ---
Federal Facility Indicator: Not reported
Hazardous Secondary Material Indicator: NN
Sub-Part K Indicator: Not reported
Commercial TSD Indicator: No
Treatment Storage and Disposal Type: Not reported
2018 GPRA Permit Baseline: Not on the Baseline
2018 GPRA Renewals Baseline: Not on the Baseline
Permit Renewals Workload Universe: Not reported

Map ID
Direction
Distance
Elevation

MAP FINDINGS

Site

Database(s)

EDR ID Number
EPA ID Number

T AND M STRIP SHOP (Continued)

1000593515

Permit Workload Universe:	Not reported
Permit Progress Universe:	Not reported
Post-Closure Workload Universe:	Not reported
Closure Workload Universe:	Not reported
202 GPRA Corrective Action Baseline:	No
Corrective Action Workload Universe:	No
Subject to Corrective Action Universe:	No
Non-TSDFs Where RCRA CA has Been Imposed Universe:	No
TSDFs Potentially Subject to CA Under 3004 (u)/(v) Universe:	No
TSDFs Only Subject to CA under Discretionary Auth Universe:	No
Corrective Action Priority Ranking:	No NCAPS ranking
Environmental Control Indicator:	No
Institutional Control Indicator:	No
Human Exposure Controls Indicator:	N/A
Groundwater Controls Indicator:	N/A
Operating TSDF Universe:	Not reported
Full Enforcement Universe:	Not reported
Significant Non-Complier Universe:	No
Unaddressed Significant Non-Complier Universe:	No
Addressed Significant Non-Complier Universe:	No
Significant Non-Complier With a Compliance Schedule Universe:	No
Financial Assurance Required:	Not reported
Handler Date of Last Change:	2002-06-27 03:33:51.0
Recognized Trader-Importer:	No
Recognized Trader-Exporter:	No
Importer of Spent Lead Acid Batteries:	No
Exporter of Spent Lead Acid Batteries:	No
Recycler Activity Without Storage:	Not reported
Manifest Broker:	Not reported
Sub-Part P Indicator:	No

Handler - Owner Operator:

Owner/Operator Indicator:	Operator
Owner/Operator Name:	NOT REQUIRED
Legal Status:	Private
Date Became Current:	Not reported
Date Ended Current:	Not reported
Owner/Operator Address:	NOT REQUIRED
Owner/Operator City,State,Zip:	NOT REQUIRED, ME 99999
Owner/Operator Telephone:	415-555-1212
Owner/Operator Telephone Ext:	Not reported
Owner/Operator Fax:	Not reported
Owner/Operator Email:	Not reported

Owner/Operator Indicator:	Owner
Owner/Operator Name:	MICHAEL SCHMIDT
Legal Status:	Private
Date Became Current:	Not reported
Date Ended Current:	Not reported
Owner/Operator Address:	NOT REQUIRED
Owner/Operator City,State,Zip:	NOT REQUIRED, ME 99999
Owner/Operator Telephone:	415-555-1212
Owner/Operator Telephone Ext:	Not reported
Owner/Operator Fax:	Not reported
Owner/Operator Email:	Not reported

Map ID
Direction
Distance
Elevation

MAP FINDINGS

Site

Database(s)

EDR ID Number
EPA ID Number

T AND M STRIP SHOP (Continued)

1000593515

Historic Generators:

Receive Date:	1991-04-05 00:00:00.0
Handler Name:	T AND M STRIP SHOP
Federal Waste Generator Description:	Small Quantity Generator
State District Owner:	CA
Large Quantity Handler of Universal Waste:	No
Recognized Trader Importer:	No
Recognized Trader Exporter:	No
Spent Lead Acid Battery Importer:	No
Spent Lead Acid Battery Exporter:	No
Current Record:	Yes
Non Storage Recycler Activity:	Not reported
Electronic Manifest Broker:	Not reported

List of NAICS Codes and Descriptions:

NAICS Code:	81149
NAICS Description:	OTHER PERSONAL AND HOUSEHOLD GOODS REPAIR AND MAINTENANCE

Facility Has Received Notices of Violations:

Violations:	No Violations Found
-------------	---------------------

Evaluation Action Summary:

Evaluations:	No Evaluations Found
--------------	----------------------

FINDS:

Registry ID:	110002814982
--------------	--------------

Click Here:

Environmental Interest/Information System:

RCRAInfo is a national information system that supports the Resource Conservation and Recovery Act (RCRA) program through the tracking of events and activities related to facilities that generate, transport, and treat, store, or dispose of hazardous waste. RCRAInfo allows RCRA program staff to track the notification, permit, compliance, and corrective action activities required under RCRA.

[Click this hyperlink](#) while viewing on your computer to access additional FINDS: detail in the EDR Site Report.

ECHO:

Envid:	1000593515
Registry ID:	110002814982
DFR URL:	http://echo.epa.gov/detailed-facility-report?fid=110002814982
Name:	T AND M STRIP SHOP
Address:	320 S LEMON AVE
City,State,Zip:	WALNUT, CA 91789

Map ID
Direction
Distance
Elevation

MAP FINDINGS

EDR ID Number
EPA ID Number

	Site	Database(s)	EDR ID Number EPA ID Number
M75 WNW 1/8-1/4 0.223 mi. 1177 ft.	LAWRENCE MOK 102 COSTA BELLA DR WALNUT, CA 91789 Site 2 of 2 in cluster M	RCRA NonGen / NLR	1024761805 CAC002981666
Relative: Higher	RCRA NonGen / NLR:		
Actual: 540 ft.	Date Form Received by Agency:	2018-09-24 00:00:00.0	
	Handler Name:	LAWRENCE MOK	
	Handler Address:	102 COSTA BELLA DR	
	Handler City,State,Zip:	WALNUT, CA 91789	
	EPA ID:	CAC002981666	
	Contact Name:	LAWRENCE MOK	
	Contact Address:	102 COSTA BELLA DR	
	Contact City,State,Zip:	WALNUT, CA 91789	
	Contact Telephone:	626-465-6367	
	Contact Fax:	Not reported	
	Contact Email:	JOE@SIRRIS.BIZ	
	Contact Title:	Not reported	
	EPA Region:	09	
	Land Type:	Not reported	
	Federal Waste Generator Description:	Not a generator, verified	
	Non-Notifier:	Not reported	
	Biennial Report Cycle:	Not reported	
	Accessibility:	Not reported	
	Active Site Indicator:	Handler Activities	
	State District Owner:	Not reported	
	State District:	Not reported	
	Mailing Address:	102 COSTA BELLA DR	
	Mailing City,State,Zip:	WALNUT, CA 91789	
	Owner Name:	LAWRENCE MOK	
	Owner Type:	Other	
	Operator Name:	LAWRENCE MOK	
	Operator Type:	Other	
	Short-Term Generator Activity:	No	
	Importer Activity:	No	
	Mixed Waste Generator:	No	
	Transporter Activity:	No	
	Transfer Facility Activity:	No	
	Recycler Activity with Storage:	No	
	Small Quantity On-Site Burner Exemption:	No	
	Smelting Melting and Refining Furnace Exemption:	No	
	Underground Injection Control:	No	
	Off-Site Waste Receipt:	No	
	Universal Waste Indicator:	Yes	
	Universal Waste Destination Facility:	Yes	
	Federal Universal Waste:	No	
	Active Site Fed-Reg Treatment Storage and Disposal Facility:	Not reported	
	Active Site Converter Treatment storage and Disposal Facility:	Not reported	
	Active Site State-Reg Treatment Storage and Disposal Facility:	Not reported	
	Active Site State-Reg Handler:	---	
	Federal Facility Indicator:	Not reported	
	Hazardous Secondary Material Indicator:	N	
	Sub-Part K Indicator:	Not reported	
	Commercial TSD Indicator:	No	
	Treatment Storage and Disposal Type:	Not reported	
	2018 GPRA Permit Baseline:	Not on the Baseline	
	2018 GPRA Renewals Baseline:	Not on the Baseline	
	Permit Renewals Workload Universe:	Not reported	

Map ID
Direction
Distance
Elevation

MAP FINDINGS

Site

Database(s)

EDR ID Number
EPA ID Number

LAWRENCE MOK (Continued)

1024761805

Permit Workload Universe:	Not reported
Permit Progress Universe:	Not reported
Post-Closure Workload Universe:	Not reported
Closure Workload Universe:	Not reported
202 GPRA Corrective Action Baseline:	No
Corrective Action Workload Universe:	No
Subject to Corrective Action Universe:	No
Non-TSDFs Where RCRA CA has Been Imposed Universe:	No
TSDFs Potentially Subject to CA Under 3004 (u)/(v) Universe:	No
TSDFs Only Subject to CA under Discretionary Auth Universe:	No
Corrective Action Priority Ranking:	No NCAPS ranking
Environmental Control Indicator:	No
Institutional Control Indicator:	No
Human Exposure Controls Indicator:	N/A
Groundwater Controls Indicator:	N/A
Operating TSDF Universe:	Not reported
Full Enforcement Universe:	Not reported
Significant Non-Complier Universe:	No
Unaddressed Significant Non-Complier Universe:	No
Addressed Significant Non-Complier Universe:	No
Significant Non-Complier With a Compliance Schedule Universe:	No
Financial Assurance Required:	Not reported
Handler Date of Last Change:	2018-10-01 18:38:42.0
Recognized Trader-Importer:	No
Recognized Trader-Exporter:	No
Importer of Spent Lead Acid Batteries:	No
Exporter of Spent Lead Acid Batteries:	No
Recycler Activity Without Storage:	No
Manifest Broker:	No
Sub-Part P Indicator:	No

Handler - Owner Operator:

Owner/Operator Indicator:	Owner
Owner/Operator Name:	LAWRENCE MOK
Legal Status:	Other
Date Became Current:	Not reported
Date Ended Current:	Not reported
Owner/Operator Address:	102 COSTA BELLA DR
Owner/Operator City,State,Zip:	WALNUT, CA 91789
Owner/Operator Telephone:	626-465-6367
Owner/Operator Telephone Ext:	Not reported
Owner/Operator Fax:	Not reported
Owner/Operator Email:	Not reported

Owner/Operator Indicator:	Operator
Owner/Operator Name:	LAWRENCE MOK
Legal Status:	Other
Date Became Current:	Not reported
Date Ended Current:	Not reported
Owner/Operator Address:	102 COSTA BELLA DR
Owner/Operator City,State,Zip:	WALNUT, CA 91789
Owner/Operator Telephone:	626-465-6367
Owner/Operator Telephone Ext:	Not reported
Owner/Operator Fax:	Not reported
Owner/Operator Email:	Not reported

Map ID
Direction
Distance
Elevation

MAP FINDINGS

Site

Database(s)

EDR ID Number
EPA ID Number

LAWRENCE MOK (Continued)

1024761805

Historic Generators:

Receive Date:	2018-09-24 00:00:00.0
Handler Name:	LAWRENCE MOK
Federal Waste Generator Description:	Not a generator, verified
State District Owner:	Not reported
Large Quantity Handler of Universal Waste:	No
Recognized Trader Importer:	No
Recognized Trader Exporter:	No
Spent Lead Acid Battery Importer:	No
Spent Lead Acid Battery Exporter:	No
Current Record:	Yes
Non Storage Recycler Activity:	Not reported
Electronic Manifest Broker:	Not reported

List of NAICS Codes and Descriptions:

NAICS Code:	56299
NAICS Description:	ALL OTHER WASTE MANAGEMENT SERVICES

Facility Has Received Notices of Violations:

Violations:	No Violations Found
-------------	---------------------

Evaluation Action Summary:

Evaluations:	No Evaluations Found
--------------	----------------------

N76
SSW
1/8-1/4
0.231 mi.
1219 ft.

M W WALKER
406 S LEMON UNIT 1
WALNUT, CA 91789

Site 1 of 3 in cluster N

RCRA-SQG
FINDS
ECHO
1000472989
CAD982437097

Relative:
Lower

Actual:
509 ft.

RCRA-SQG:

Date Form Received by Agency:	1991-01-09 00:00:00.0
Handler Name:	M W WALKER
Handler Address:	406 S LEMON UNIT 1
Handler City,State,Zip:	WALNUT, CA 91789
EPA ID:	CAD982437097
Contact Name:	ENVIRONMENTAL MANAGER
Contact Address:	406 S LEMON UNIT 1
Contact City,State,Zip:	WALNUT, CA 91789
Contact Telephone:	714-594-3649
Contact Fax:	Not reported
Contact Email:	Not reported
Contact Title:	Not reported
EPA Region:	09
Land Type:	Other
Federal Waste Generator Description:	Small Quantity Generator
Non-Notifier:	Not reported
Biennial Report Cycle:	Not reported
Accessibility:	Not reported
Active Site Indicator:	Handler Activities
State District Owner:	CA
State District:	3
Mailing Address:	406 S LEMON UNIT 1
Mailing City,State,Zip:	WALNUT, CA 91789
Owner Name:	MANUEL WALKER

Map ID
Direction
Distance
Elevation

MAP FINDINGS

Site

Database(s)

EDR ID Number
EPA ID Number

M W WALKER (Continued)

1000472989

Owner Type:	Private
Operator Name:	NOT REQUIRED
Operator Type:	Private
Short-Term Generator Activity:	No
Importer Activity:	No
Mixed Waste Generator:	No
Transporter Activity:	No
Transfer Facility Activity:	No
Recycler Activity with Storage:	No
Small Quantity On-Site Burner Exemption:	No
Smelting Melting and Refining Furnace Exemption:	No
Underground Injection Control:	No
Off-Site Waste Receipt:	No
Universal Waste Indicator:	No
Universal Waste Destination Facility:	No
Federal Universal Waste:	No
Active Site Fed-Reg Treatment Storage and Disposal Facility:	Not reported
Active Site Converter Treatment storage and Disposal Facility:	Not reported
Active Site State-Reg Treatment Storage and Disposal Facility:	Not reported
Active Site State-Reg Handler:	---
Federal Facility Indicator:	Not reported
Hazardous Secondary Material Indicator:	NN
Sub-Part K Indicator:	Not reported
Commercial TSD Indicator:	No
Treatment Storage and Disposal Type:	Not reported
2018 GPRA Permit Baseline:	Not on the Baseline
2018 GPRA Renewals Baseline:	Not on the Baseline
Permit Renewals Workload Universe:	Not reported
Permit Workload Universe:	Not reported
Permit Progress Universe:	Not reported
Post-Closure Workload Universe:	Not reported
Closure Workload Universe:	Not reported
202 GPRA Corrective Action Baseline:	No
Corrective Action Workload Universe:	No
Subject to Corrective Action Universe:	No
Non-TSDs Where RCRA CA has Been Imposed Universe:	No
TSDs Potentially Subject to CA Under 3004 (u)/(v) Universe:	No
TSDs Only Subject to CA under Discretionary Auth Universe:	No
Corrective Action Priority Ranking:	No NCAPS ranking
Environmental Control Indicator:	No
Institutional Control Indicator:	No
Human Exposure Controls Indicator:	N/A
Groundwater Controls Indicator:	N/A
Operating TSD Universe:	Not reported
Full Enforcement Universe:	Not reported
Significant Non-Complier Universe:	No
Unaddressed Significant Non-Complier Universe:	No
Addressed Significant Non-Complier Universe:	No
Significant Non-Complier With a Compliance Schedule Universe:	No
Financial Assurance Required:	Not reported
Handler Date of Last Change:	2002-06-27 03:33:46.0
Recognized Trader-Importer:	No
Recognized Trader-Exporter:	No
Importer of Spent Lead Acid Batteries:	No
Exporter of Spent Lead Acid Batteries:	No
Recycler Activity Without Storage:	Not reported
Manifest Broker:	Not reported

Map ID
Direction
Distance
Elevation

MAP FINDINGS

Site

Database(s)

EDR ID Number
EPA ID Number

M W WALKER (Continued)

1000472989

Sub-Part P Indicator: No

Handler - Owner Operator:

Owner/Operator Indicator:	Operator
Owner/Operator Name:	NOT REQUIRED
Legal Status:	Private
Date Became Current:	Not reported
Date Ended Current:	Not reported
Owner/Operator Address:	NOT REQUIRED
Owner/Operator City,State,Zip:	NOT REQUIRED, ME 99999
Owner/Operator Telephone:	415-555-1212
Owner/Operator Telephone Ext:	Not reported
Owner/Operator Fax:	Not reported
Owner/Operator Email:	Not reported

Owner/Operator Indicator:	Owner
Owner/Operator Name:	MANUEL WALKER
Legal Status:	Private
Date Became Current:	Not reported
Date Ended Current:	Not reported
Owner/Operator Address:	NOT REQUIRED
Owner/Operator City,State,Zip:	NOT REQUIRED, ME 99999
Owner/Operator Telephone:	415-555-1212
Owner/Operator Telephone Ext:	Not reported
Owner/Operator Fax:	Not reported
Owner/Operator Email:	Not reported

Historic Generators:

Receive Date:	1991-01-09 00:00:00.0
Handler Name:	M W WALKER
Federal Waste Generator Description:	Small Quantity Generator
State District Owner:	CA
Large Quantity Handler of Universal Waste:	No
Recognized Trader Importer:	No
Recognized Trader Exporter:	No
Spent Lead Acid Battery Importer:	No
Spent Lead Acid Battery Exporter:	No
Current Record:	Yes
Non Storage Recycler Activity:	Not reported
Electronic Manifest Broker:	Not reported

List of NAICS Codes and Descriptions:

NAICS Code:	23521
NAICS Description:	PAINTING AND WALL COVERING CONTRACTORS

Facility Has Received Notices of Violations:

Violations: No Violations Found

Evaluation Action Summary:

Evaluations: No Evaluations Found

FINDS:

Map ID
Direction
Distance
Elevation

MAP FINDINGS

Site

Database(s)

EDR ID Number
EPA ID Number

M W WALKER (Continued)

1000472989

Registry ID: 110009545215

Click Here:

Environmental Interest/Information System:

RCRAInfo is a national information system that supports the Resource Conservation and Recovery Act (RCRA) program through the tracking of events and activities related to facilities that generate, transport, and treat, store, or dispose of hazardous waste. RCRAInfo allows RCRA program staff to track the notification, permit, compliance, and corrective action activities required under RCRA.

[Click this hyperlink](#) while viewing on your computer to access additional FINDS: detail in the EDR Site Report.

ECHO:

Envid: 1000472989
Registry ID: 110009545215
DFR URL: <http://echo.epa.gov/detailed-facility-report?fid=110009545215>
Name: M W WALKER
Address: 406 S LEMON UNIT 1
City,State,Zip: WALNUT, CA 91789

N77
SSW
1/8-1/4
0.231 mi.
1219 ft.

CONTEMPORARY PRODUCT DESIGN
406 S LEMON AVE UNIT 6
WALNUT, CA 91789
Site 2 of 3 in cluster N

RCRA-SQG
FINDS
ECHO
EMI
HAZNET
CERS
HWTS

1000857183
CA0000069187

Relative:
Lower

Actual:
509 ft.

RCRA-SQG:
Date Form Received by Agency: 1993-11-16 00:00:00.0
Handler Name: CONTEMPORARY PRODUCT DESIGN
Handler Address: 406 S LEMON AVE UNIT 6
Handler City,State,Zip: WALNUT, CA 91789
EPA ID: CA0000069187
Contact Name: SANDY BLASER
Contact Address: 406 S LEMON AVE UNIT 6
Contact City,State,Zip: WALNUT, CA 91789
Contact Telephone: 909-594-7369
Contact Fax: Not reported
Contact Email: Not reported
Contact Title: Not reported
EPA Region: 09
Land Type: Private
Federal Waste Generator Description: Small Quantity Generator
Non-Notifier: Not reported
Biennial Report Cycle: Not reported
Accessibility: Not reported
Active Site Indicator: Handler Activities
State District Owner: Not reported
State District: Not reported
Mailing Address: S LEMON AVE UNIT 6
Mailing City,State,Zip: WALNUT, CA 91789
Owner Name: SANDY BLASER
Owner Type: Private
Operator Name: Not reported
Operator Type: Not reported

Map ID
Direction
Distance
Elevation

MAP FINDINGS

Site

Database(s)

EDR ID Number
EPA ID Number

CONTEMPORARY PRODUCT DESIGN (Continued)

1000857183

Short-Term Generator Activity:	No
Importer Activity:	No
Mixed Waste Generator:	No
Transporter Activity:	No
Transfer Facility Activity:	No
Recycler Activity with Storage:	No
Small Quantity On-Site Burner Exemption:	No
Smelting Melting and Refining Furnace Exemption:	No
Underground Injection Control:	No
Off-Site Waste Receipt:	No
Universal Waste Indicator:	No
Universal Waste Destination Facility:	No
Federal Universal Waste:	No
Active Site Fed-Reg Treatment Storage and Disposal Facility:	Not reported
Active Site Converter Treatment storage and Disposal Facility:	Not reported
Active Site State-Reg Treatment Storage and Disposal Facility:	Not reported
Active Site State-Reg Handler:	---
Federal Facility Indicator:	Not reported
Hazardous Secondary Material Indicator:	NN
Sub-Part K Indicator:	Not reported
Commercial TSD Indicator:	No
Treatment Storage and Disposal Type:	Not reported
2018 GPRA Permit Baseline:	Not on the Baseline
2018 GPRA Renewals Baseline:	Not on the Baseline
Permit Renewals Workload Universe:	Not reported
Permit Workload Universe:	Not reported
Permit Progress Universe:	Not reported
Post-Closure Workload Universe:	Not reported
Closure Workload Universe:	Not reported
202 GPRA Corrective Action Baseline:	No
Corrective Action Workload Universe:	No
Subject to Corrective Action Universe:	No
Non-TSDs Where RCRA CA has Been Imposed Universe:	No
TSDs Potentially Subject to CA Under 3004 (u)/(v) Universe:	No
TSDs Only Subject to CA under Discretionary Auth Universe:	No
Corrective Action Priority Ranking:	No NCAPS ranking
Environmental Control Indicator:	No
Institutional Control Indicator:	No
Human Exposure Controls Indicator:	N/A
Groundwater Controls Indicator:	N/A
Operating TSD Universe:	Not reported
Full Enforcement Universe:	Not reported
Significant Non-Complier Universe:	No
Unaddressed Significant Non-Complier Universe:	No
Addressed Significant Non-Complier Universe:	No
Significant Non-Complier With a Compliance Schedule Universe:	No
Financial Assurance Required:	Not reported
Handler Date of Last Change:	2000-09-15 17:31:30.0
Recognized Trader-Importer:	No
Recognized Trader-Exporter:	No
Importer of Spent Lead Acid Batteries:	No
Exporter of Spent Lead Acid Batteries:	No
Recycler Activity Without Storage:	Not reported
Manifest Broker:	Not reported
Sub-Part P Indicator:	No

Map ID
Direction
Distance
Elevation

MAP FINDINGS

Site

Database(s)

EDR ID Number
EPA ID Number

CONTEMPORARY PRODUCT DESIGN (Continued)

1000857183

Handler - Owner Operator:

Owner/Operator Indicator:	Owner
Owner/Operator Name:	SANDY BLASER
Legal Status:	Private
Date Became Current:	Not reported
Date Ended Current:	Not reported
Owner/Operator Address:	406 S LEMON AVE UNIT 6
Owner/Operator City,State,Zip:	WALNUT, CA 91789
Owner/Operator Telephone:	909-594-7369
Owner/Operator Telephone Ext:	Not reported
Owner/Operator Fax:	Not reported
Owner/Operator Email:	Not reported

Historic Generators:

Receive Date:	1993-11-16 00:00:00.0
Handler Name:	CONTEMPORARY PRODUCT DESIGN
Federal Waste Generator Description:	Small Quantity Generator
State District Owner:	Not reported
Large Quantity Handler of Universal Waste:	No
Recognized Trader Importer:	No
Recognized Trader Exporter:	No
Spent Lead Acid Battery Importer:	No
Spent Lead Acid Battery Exporter:	No
Current Record:	Yes
Non Storage Recycler Activity:	Not reported
Electronic Manifest Broker:	Not reported

List of NAICS Codes and Descriptions:

NAICS Codes:	No NAICS Codes Found
--------------	----------------------

Facility Has Received Notices of Violations:

Violations:	No Violations Found
-------------	---------------------

Evaluation Action Summary:

Evaluations:	No Evaluations Found
--------------	----------------------

FINDS:

Registry ID:	110002612334
--------------	--------------

Click Here:

Environmental Interest/Information System:

AIR EMISSIONS CLASSIFICATION UNKNOWN
RCRAInfo is a national information system that supports the Resource Conservation and Recovery Act (RCRA) program through the tracking of events and activities related to facilities that generate, transport, and treat, store, or dispose of hazardous waste. RCRAInfo allows RCRA program staff to track the notification, permit, compliance, and corrective action activities required under RCRA.

[Click this hyperlink](#) while viewing on your computer to access additional FINDS: detail in the EDR Site Report.

ECHO:

Map ID
Direction
Distance
Elevation

MAP FINDINGS

Site

Database(s)

EDR ID Number
EPA ID Number

CONTEMPORARY PRODUCT DESIGN (Continued)

1000857183

Envid: 1000857183
Registry ID: 110002612334
DFR URL: <http://echo.epa.gov/detailed-facility-report?fid=110002612334>
Name: CONTEMPORARY PROD DESIGN,SAMUEL P BLASER
Address: 406 S LEMON AVE UNIT 6
City,State,Zip: WALNUT, CA 91789

EMI:

Name: CONTEMPORARY PROD DESIGN,SAMUEL P BLASER
Address: 406 S LEMON AVE UNIT 6
City,State,Zip: WALNUT, CA 917890000
Year: 2002
County Code: 19
Air Basin: SC
Facility ID: 95195
Air District Name: SC
SIC Code: 2511
Air District Name: SOUTH COAST AQMD
Community Health Air Pollution Info System: Not reported
Consolidated Emission Reporting Rule: Not reported
Total Organic Hydrocarbon Gases Tons/Yr: 8
Reactive Organic Gases Tons/Yr: 7
Carbon Monoxide Emissions Tons/Yr: 0
NOX - Oxides of Nitrogen Tons/Yr: 0
SOX - Oxides of Sulphur Tons/Yr: 0
Particulate Matter Tons/Yr: 0
Part. Matter 10 Micrometers and Smlr Tons/Yr:0

Name: CONTEMPORARY PROD DESIGN,SAMUEL P BLASER
Address: 406 S LEMON AVE UNIT 6
City,State,Zip: WALNUT, CA 917890000
Year: 2003
County Code: 19
Air Basin: SC
Facility ID: 95195
Air District Name: SC
SIC Code: 2511
Air District Name: SOUTH COAST AQMD
Community Health Air Pollution Info System: Not reported
Consolidated Emission Reporting Rule: Not reported
Total Organic Hydrocarbon Gases Tons/Yr: 8
Reactive Organic Gases Tons/Yr: 7
Carbon Monoxide Emissions Tons/Yr: 0
NOX - Oxides of Nitrogen Tons/Yr: 0
SOX - Oxides of Sulphur Tons/Yr: 0
Particulate Matter Tons/Yr: 0
Part. Matter 10 Micrometers and Smlr Tons/Yr:0

Name: CONTEMPORARY PROD DESIGN,SAMUEL P BLASER
Address: 406 S LEMON AVE UNIT 6
City,State,Zip: WALNUT, CA 917890000
Year: 2004
County Code: 19
Air Basin: SC
Facility ID: 95195
Air District Name: SC
SIC Code: 2511

Map ID
Direction
Distance
Elevation

MAP FINDINGS

Site

Database(s)

EDR ID Number
EPA ID Number

CONTEMPORARY PRODUCT DESIGN (Continued)

1000857183

Air District Name: SOUTH COAST AQMD
Community Health Air Pollution Info System: Not reported
Consolidated Emission Reporting Rule: Not reported
Total Organic Hydrocarbon Gases Tons/Yr: 8.1924
Reactive Organic Gases Tons/Yr: 7.28
Carbon Monoxide Emissions Tons/Yr: 0
NOX - Oxides of Nitrogen Tons/Yr: 0
SOX - Oxides of Sulphur Tons/Yr: 0
Particulate Matter Tons/Yr: 0
Part. Matter 10 Micrometers and Smllr Tons/Yr:0

Name: CONTEMPORARY PROD DESIGN,SAMUEL P BLASER
Address: 406 S LEMON AVE UNIT 6
City,State,Zip: WALNUT, CA 917890000
Year: 2005
County Code: 19
Air Basin: SC
Facility ID: 95195
Air District Name: SC
SIC Code: 2511
Air District Name: SOUTH COAST AQMD
Community Health Air Pollution Info System: Not reported
Consolidated Emission Reporting Rule: Not reported
Total Organic Hydrocarbon Gases Tons/Yr: 3.77243
Reactive Organic Gases Tons/Yr: 3.512609997
Carbon Monoxide Emissions Tons/Yr: 0
NOX - Oxides of Nitrogen Tons/Yr: 0
SOX - Oxides of Sulphur Tons/Yr: 0
Particulate Matter Tons/Yr: .0494
Part. Matter 10 Micrometers and Smllr Tons/Yr:.047424

Name: CONTEMPORARY PROD DESIGN,SAMUEL P BLASER
Address: 406 S LEMON AVE UNIT 6
City,State,Zip: WALNUT, CA 917890000
Year: 2006
County Code: 19
Air Basin: SC
Facility ID: 95195
Air District Name: SC
SIC Code: 2511
Air District Name: SOUTH COAST AQMD
Community Health Air Pollution Info System: Not reported
Consolidated Emission Reporting Rule: Not reported
Total Organic Hydrocarbon Gases Tons/Yr: 2.044272573134932685
Reactive Organic Gases Tons/Yr: 1.76
Carbon Monoxide Emissions Tons/Yr: 0
NOX - Oxides of Nitrogen Tons/Yr: 0
SOX - Oxides of Sulphur Tons/Yr: 0
Particulate Matter Tons/Yr: .116
Part. Matter 10 Micrometers and Smllr Tons/Yr:.11136

Name: CONTEMPORARY PROD DESIGN,SAMUEL P BLASER
Address: 406 S LEMON AVE UNIT 6
City,State,Zip: WALNUT, CA 917890000
Year: 2007
County Code: 19
Air Basin: SC

Map ID
Direction
Distance
Elevation

MAP FINDINGS

Site

Database(s)

EDR ID Number
EPA ID Number

CONTEMPORARY PRODUCT DESIGN (Continued)

1000857183

Facility ID: 95195
Air District Name: SC
SIC Code: 2511
Air District Name: SOUTH COAST AQMD
Community Health Air Pollution Info System: Not reported
Consolidated Emission Reporting Rule: Not reported
Total Organic Hydrocarbon Gases Tons/Yr: 2.044272573134932685
Reactive Organic Gases Tons/Yr: 1.76
Carbon Monoxide Emissions Tons/Yr: 0
NOX - Oxides of Nitrogen Tons/Yr: 0
SOX - Oxides of Sulphur Tons/Yr: 0
Particulate Matter Tons/Yr: .116
Part. Matter 10 Micrometers and Smlr Tons/Yr.:11136

HAZNET:

Name: CONTEMPORARY PRODUCT DESIGN
Address: 406 S LEMON AVE UNIT 6
Address 2: Not reported
City,State,Zip: WALNUT, CA 917890000
Contact: SAMUEL P BLASER
Telephone: 9098611993
Mailing Name: Not reported
Mailing Address: 3145 PROSPECTORS RD #16

Year: 2009
Gepaid: CA0000069187
TSD EPA ID: CAD008252405
CA Waste Code: 352 - Other organic solids
Disposal Method: H141 - Storage, Bulking, And/Or Transfer Off Site--No
Treatment/Reovery (H010-H129) Or (H131-H135)
Tons: 3.375

Year: 2009
Gepaid: CA0000069187
TSD EPA ID: CAD008252405
CA Waste Code: 214 - Unspecified solvent mixture
Disposal Method: H061 - Fuel Blending Prior To Energy Recovery At Another Site
Tons: 3.564

Year: 2008
Gepaid: CA0000069187
TSD EPA ID: CAD028409019
CA Waste Code: 331 - Off-specification, aged or surplus organics
Disposal Method: H141 - Storage, Bulking, And/Or Transfer Off Site--No
Treatment/Reovery (H010-H129) Or (H131-H135)
Tons: 0.015

Year: 2008
Gepaid: CA0000069187
TSD EPA ID: CAD028409019
CA Waste Code: 461 - Paint sludge
Disposal Method: H061 - Fuel Blending Prior To Energy Recovery At Another Site
Tons: 0.2

Year: 2008
Gepaid: CA0000069187
TSD EPA ID: CAD028409019

Map ID
Direction
Distance
Elevation

MAP FINDINGS

Site

Database(s)

EDR ID Number
EPA ID Number

CONTEMPORARY PRODUCT DESIGN (Continued)

1000857183

CA Waste Code:	214 - Unspecified solvent mixture
Disposal Method:	H061 - Fuel Blending Prior To Energy Recovery At Another Site
Tons:	0.828
Year:	2005
Gepaid:	CA0000069187
TSD EPA ID:	NVT330010000
CA Waste Code:	352 - Other organic solids
Disposal Method:	D80 - Disposal, Land Fill
Tons:	1.925
Year:	2004
Gepaid:	CA0000069187
TSD EPA ID:	CAD008302903
CA Waste Code:	214 - Unspecified solvent mixture
Disposal Method:	R01 - Recycler
Tons:	1.26
Year:	2004
Gepaid:	CA0000069187
TSD EPA ID:	CAT080033681
CA Waste Code:	352 - Other organic solids
Disposal Method:	D80 - Disposal, Land Fill
Tons:	4
Year:	2004
Gepaid:	CA0000069187
TSD EPA ID:	CAD008302903
CA Waste Code:	352 - Other organic solids
Disposal Method:	H01 - Transfer Station
Tons:	1.8
Year:	2003
Gepaid:	CA0000069187
TSD EPA ID:	CAD008252405
CA Waste Code:	352 - Other organic solids
Disposal Method:	H01 - Transfer Station
Tons:	0.6

[Click this hyperlink](#) while viewing on your computer to access
12 additional CA HAZNET: record(s) in the EDR Site Report.

Additional Info:

Year:	2000
Gen EPA ID:	CA0000069187
Shipment Date:	20001106
Creation Date:	8/26/2002 14:46:19
Receipt Date:	20001110
Manifest ID:	20433189
Trans EPA ID:	CAD008252405
Trans Name:	Not reported
Trans 2 EPA ID:	Not reported
Trans 2 Name:	Not reported
TSDF EPA ID:	CAD008252405
Trans Name:	Not reported

Map ID
Direction
Distance
Elevation

MAP FINDINGS

Site

Database(s)

EDR ID Number
EPA ID Number

CONTEMPORARY PRODUCT DESIGN (Continued)

1000857183

TSDf Alt EPA ID:	CAD008252405
TSDf Alt Name:	Not reported
Waste Code Description:	214 - Unspecified solvent mixture
RCRA Code:	D001
Meth Code:	R01 - Recycler
Quantity Tons:	0.27
Waste Quantity:	75
Quantity Unit:	G
Additional Code 1:	Not reported
Additional Code 2:	Not reported
Additional Code 3:	Not reported
Additional Code 4:	Not reported
Additional Code 5:	Not reported
Shipment Date:	20001012
Creation Date:	8/26/2002 14:43:25
Receipt Date:	20001020
Manifest ID:	20158789
Trans EPA ID:	CAR000036129
Trans Name:	Not reported
Trans 2 EPA ID:	Not reported
Trans 2 Name:	Not reported
TSDf EPA ID:	CAD008302903
Trans Name:	Not reported
TSDf Alt EPA ID:	CAD008302903
TSDf Alt Name:	Not reported
Waste Code Description:	212 - Oxygenated solvents (acetone, butanol, ethyl acetate, etc.
RCRA Code:	D001
Meth Code:	R01 - Recycler
Quantity Tons:	0.3465
Waste Quantity:	105
Quantity Unit:	G
Additional Code 1:	Not reported
Additional Code 2:	Not reported
Additional Code 3:	Not reported
Additional Code 4:	Not reported
Additional Code 5:	Not reported
Shipment Date:	20000911
Creation Date:	8/26/2002 14:42:50
Receipt Date:	20000915
Manifest ID:	20158606
Trans EPA ID:	CAR000036129
Trans Name:	Not reported
Trans 2 EPA ID:	Not reported
Trans 2 Name:	Not reported
TSDf EPA ID:	CAD008302903
Trans Name:	Not reported
TSDf Alt EPA ID:	CAD008302903
TSDf Alt Name:	Not reported
Waste Code Description:	212 - Oxygenated solvents (acetone, butanol, ethyl acetate, etc.
RCRA Code:	D001
Meth Code:	R01 - Recycler
Quantity Tons:	0.0825
Waste Quantity:	25
Quantity Unit:	G
Additional Code 1:	Not reported

Map ID
Direction
Distance
Elevation

MAP FINDINGS

Site

Database(s)

EDR ID Number
EPA ID Number

CONTEMPORARY PRODUCT DESIGN (Continued)

1000857183

Additional Code 2:	Not reported
Additional Code 3:	Not reported
Additional Code 4:	Not reported
Additional Code 5:	Not reported
Shipment Date:	20000816
Creation Date:	8/26/2002 14:42:20
Receipt Date:	20000825
Manifest ID:	20158426
Trans EPA ID:	CAR000036129
Trans Name:	Not reported
Trans 2 EPA ID:	Not reported
Trans 2 Name:	Not reported
TSDf EPA ID:	CAD008302903
Trans Name:	Not reported
TSDf Alt EPA ID:	CAD008302903
TSDf Alt Name:	Not reported
Waste Code Description:	212 - Oxygenated solvents (acetone, butanol, ethyl acetate, etc.
RCRA Code:	D001
Meth Code:	R01 - Recycler
Quantity Tons:	0.363
Waste Quantity:	110
Quantity Unit:	G
Additional Code 1:	Not reported
Additional Code 2:	Not reported
Additional Code 3:	Not reported
Additional Code 4:	Not reported
Additional Code 5:	Not reported
Shipment Date:	20000710
Creation Date:	8/26/2002 14:44:30
Receipt Date:	20000717
Manifest ID:	20203799
Trans EPA ID:	CAR000036129
Trans Name:	Not reported
Trans 2 EPA ID:	Not reported
Trans 2 Name:	Not reported
TSDf EPA ID:	CAD008302903
Trans Name:	Not reported
TSDf Alt EPA ID:	CAD008302903
TSDf Alt Name:	Not reported
Waste Code Description:	212 - Oxygenated solvents (acetone, butanol, ethyl acetate, etc.
RCRA Code:	D001
Meth Code:	R01 - Recycler
Quantity Tons:	0.33
Waste Quantity:	100
Quantity Unit:	G
Additional Code 1:	Not reported
Additional Code 2:	Not reported
Additional Code 3:	Not reported
Additional Code 4:	Not reported
Additional Code 5:	Not reported
Shipment Date:	20000607
Creation Date:	8/26/2002 14:43:57
Receipt Date:	20000614
Manifest ID:	20203650

Map ID
Direction
Distance
Elevation

MAP FINDINGS

Site

Database(s)

EDR ID Number
EPA ID Number

CONTEMPORARY PRODUCT DESIGN (Continued)

1000857183

Trans EPA ID:	CAR000036129
Trans Name:	Not reported
Trans 2 EPA ID:	Not reported
Trans 2 Name:	Not reported
TSDf EPA ID:	CAD008302903
Trans Name:	Not reported
TSDf Alt EPA ID:	CAD008302903
TSDf Alt Name:	Not reported
Waste Code Description:	212 - Oxygenated solvents (acetone, butanol, ethyl acetate, etc.
RCRA Code:	D001
Meth Code:	R01 - Recycler
Quantity Tons:	0.2805
Waste Quantity:	85
Quantity Unit:	G
Additional Code 1:	Not reported
Additional Code 2:	Not reported
Additional Code 3:	Not reported
Additional Code 4:	Not reported
Additional Code 5:	Not reported
Shipment Date:	20000510
Creation Date:	8/26/2002 14:45:46
Receipt Date:	20000517
Manifest ID:	20204293
Trans EPA ID:	CAR000036129
Trans Name:	Not reported
Trans 2 EPA ID:	Not reported
Trans 2 Name:	Not reported
TSDf EPA ID:	CAD008302903
Trans Name:	Not reported
TSDf Alt EPA ID:	CAD008302903
TSDf Alt Name:	Not reported
Waste Code Description:	212 - Oxygenated solvents (acetone, butanol, ethyl acetate, etc.
RCRA Code:	D001
Meth Code:	R01 - Recycler
Quantity Tons:	0.5445
Waste Quantity:	165
Quantity Unit:	G
Additional Code 1:	Not reported
Additional Code 2:	Not reported
Additional Code 3:	Not reported
Additional Code 4:	Not reported
Additional Code 5:	Not reported
Shipment Date:	20000403
Creation Date:	8/26/2002 14:45:08
Receipt Date:	20000407
Manifest ID:	20204086
Trans EPA ID:	CAR000036129
Trans Name:	Not reported
Trans 2 EPA ID:	Not reported
Trans 2 Name:	Not reported
TSDf EPA ID:	CAD008302903
Trans Name:	Not reported
TSDf Alt EPA ID:	CAD008302903
TSDf Alt Name:	Not reported
Waste Code Description:	212 - Oxygenated solvents (acetone, butanol, ethyl acetate, etc.

Map ID
Direction
Distance
Elevation

MAP FINDINGS

Site

Database(s)

EDR ID Number
EPA ID Number

CONTEMPORARY PRODUCT DESIGN (Continued)

1000857183

RCRA Code:	D001
Meth Code:	R01 - Recycler
Quantity Tons:	0.528
Waste Quantity:	160
Quantity Unit:	G
Additional Code 1:	Not reported
Additional Code 2:	Not reported
Additional Code 3:	Not reported
Additional Code 4:	Not reported
Additional Code 5:	Not reported
Shipment Date:	20000229
Creation Date:	8/26/2002 14:48:14
Receipt Date:	20000308
Manifest ID:	99383028
Trans EPA ID:	CAR000036129
Trans Name:	Not reported
Trans 2 EPA ID:	Not reported
Trans 2 Name:	Not reported
TSD EPA ID:	CAD008302903
Trans Name:	Not reported
TSD EPA Alt ID:	CAD008302903
TSD EPA Alt Name:	Not reported
Waste Code Description:	212 - Oxygenated solvents (acetone, butanol, ethyl acetate, etc.
RCRA Code:	D001
Meth Code:	R01 - Recycler
Quantity Tons:	0.297
Waste Quantity:	90
Quantity Unit:	G
Additional Code 1:	Not reported
Additional Code 2:	Not reported
Additional Code 3:	Not reported
Additional Code 4:	Not reported
Additional Code 5:	Not reported
Shipment Date:	20000207
Creation Date:	8/26/2002 14:47:34
Receipt Date:	20000209
Manifest ID:	99382979
Trans EPA ID:	CAR000036129
Trans Name:	Not reported
Trans 2 EPA ID:	Not reported
Trans 2 Name:	Not reported
TSD EPA ID:	CAD008302903
Trans Name:	Not reported
TSD EPA Alt ID:	CAD008302903
TSD EPA Alt Name:	Not reported
Waste Code Description:	212 - Oxygenated solvents (acetone, butanol, ethyl acetate, etc.
RCRA Code:	D001
Meth Code:	R01 - Recycler
Quantity Tons:	0.396
Waste Quantity:	120
Quantity Unit:	G
Additional Code 1:	Not reported
Additional Code 2:	Not reported
Additional Code 3:	Not reported
Additional Code 4:	Not reported

Map ID
Direction
Distance
Elevation

MAP FINDINGS

Site

Database(s)

EDR ID Number
EPA ID Number

CONTEMPORARY PRODUCT DESIGN (Continued)

1000857183

Additional Code 5: Not reported

Additional Info:

Year: 2008
Gen EPA ID: CA0000069187

Shipment Date: 20081119
Creation Date: 1/15/2009 18:30:19
Receipt Date: 20081124
Manifest ID: 004421592JJJ
Trans EPA ID: CAD072953771
Trans Name: UNITED PUMPING SERVICE INC
Trans 2 EPA ID: Not reported
Trans 2 Name: Not reported
TSDF EPA ID: CAD028409019
Trans Name: CROSBY & OVERTON
TSDF Alt EPA ID: Not reported
TSDF Alt Name: Not reported
Waste Code Description: 331 - Off-specification, aged, or surplus organics
RCRA Code: D001
Meth Code: H141 - Storage, Bulking, And/Or Transfer Off Site--No
Treatment/Reovery (H010-H129) Or (H131-H135)
Quantity Tons: 0.015
Waste Quantity: 30
Quantity Unit: P
Additional Code 1: Not reported
Additional Code 2: Not reported
Additional Code 3: Not reported
Additional Code 4: Not reported
Additional Code 5: Not reported

Shipment Date: 20081119
Creation Date: 1/15/2009 18:30:19
Receipt Date: 20081124
Manifest ID: 004421592JJJ
Trans EPA ID: CAD072953771
Trans Name: UNITED PUMPING SERVICE INC
Trans 2 EPA ID: Not reported
Trans 2 Name: Not reported
TSDF EPA ID: CAD028409019
Trans Name: CROSBY & OVERTON
TSDF Alt EPA ID: Not reported
TSDF Alt Name: Not reported
Waste Code Description: 461 - Paint sludge
RCRA Code: D001
Meth Code: H061 - Fuel Blending Prior To Energy Recovery At Another Site
Quantity Tons: 0.2
Waste Quantity: 400
Quantity Unit: P
Additional Code 1: Not reported
Additional Code 2: Not reported
Additional Code 3: Not reported
Additional Code 4: Not reported
Additional Code 5: Not reported

Shipment Date: 20081119
Creation Date: 1/15/2009 18:30:19

Map ID
Direction
Distance
Elevation

MAP FINDINGS

Site

Database(s)

EDR ID Number
EPA ID Number

CONTEMPORARY PRODUCT DESIGN (Continued)

1000857183

Receipt Date: 20081124
Manifest ID: 004421592JJK
Trans EPA ID: CAD072953771
Trans Name: UNITED PUMPING SERVICE INC
Trans 2 EPA ID: Not reported
Trans 2 Name: Not reported
TSDF EPA ID: CAD028409019
Trans Name: CROSBY & OVERTON
TSDF Alt EPA ID: Not reported
TSDF Alt Name: Not reported
Waste Code Description: 214 - Unspecified solvent mixture
RCRA Code: D001
Meth Code: H061 - Fuel Blending Prior To Energy Recovery At Another Site
Quantity Tons: 0.828
Waste Quantity: 230
Quantity Unit: G
Additional Code 1: Not reported
Additional Code 2: Not reported
Additional Code 3: Not reported
Additional Code 4: Not reported
Additional Code 5: Not reported

Additional Info:

Year: 2005
Gen EPA ID: CA0000069187

Shipment Date: 20050209
Creation Date: 4/3/2005 18:31:55
Receipt Date: 20050216
Manifest ID: 24095516
Trans EPA ID: CAR000158881
Trans Name: WORLDWIDE RECOVERY SYSTEMS INC
Trans 2 EPA ID: CAR000108209
Trans 2 Name: ERT
TSDF EPA ID: NVT330010000
Trans Name: US ECOLOGY BEATTY NV
TSDF Alt EPA ID: Not reported
TSDF Alt Name: Not reported
Waste Code Description: 352 - Other organic solids
RCRA Code: NONE
Meth Code: D80 - Disposal, Land Fill
Quantity Tons: 1.925
Waste Quantity: 3850
Quantity Unit: P
Additional Code 1: Not reported
Additional Code 2: Not reported
Additional Code 3: Not reported
Additional Code 4: Not reported
Additional Code 5: Not reported

Additional Info:

Year: 1999
Gen EPA ID: CA0000069187

Shipment Date: 19991206
Creation Date: 8/26/2002 14:33:37

Map ID
Direction
Distance
Elevation

MAP FINDINGS

Site

Database(s)

EDR ID Number
EPA ID Number

CONTEMPORARY PRODUCT DESIGN (Continued)

1000857183

Receipt Date: 19991215
Manifest ID: 99378672
Trans EPA ID: CAR000036129
Trans Name: Not reported
Trans 2 EPA ID: Not reported
Trans 2 Name: Not reported
TSDf EPA ID: CAD008302903
Trans Name: Not reported
TSDf Alt EPA ID: CAD008302903
TSDf Alt Name: Not reported
Waste Code Description: 212 - Oxygenated solvents (acetone, butanol, ethyl acetate, etc.
RCRA Code: D001
Meth Code: R01 - Recycler
Quantity Tons: 0.33
Waste Quantity: 100
Quantity Unit: G
Additional Code 1: Not reported
Additional Code 2: Not reported
Additional Code 3: Not reported
Additional Code 4: Not reported
Additional Code 5: Not reported

Shipment Date: 19991108
Creation Date: 8/26/2002 14:32:56
Receipt Date: 19991117
Manifest ID: 99378529
Trans EPA ID: CAR000036129
Trans Name: Not reported
Trans 2 EPA ID: Not reported
Trans 2 Name: Not reported
TSDf EPA ID: CAD008302903
Trans Name: Not reported
TSDf Alt EPA ID: CAD008302903
TSDf Alt Name: Not reported
Waste Code Description: 212 - Oxygenated solvents (acetone, butanol, ethyl acetate, etc.
RCRA Code: D001
Meth Code: R01 - Recycler
Quantity Tons: 0.4455
Waste Quantity: 135
Quantity Unit: G
Additional Code 1: Not reported
Additional Code 2: Not reported
Additional Code 3: Not reported
Additional Code 4: Not reported
Additional Code 5: Not reported

Shipment Date: 19991006
Creation Date: 8/26/2002 14:32:25
Receipt Date: 19991006
Manifest ID: 99108775
Trans EPA ID: CAR000036129
Trans Name: Not reported
Trans 2 EPA ID: Not reported
Trans 2 Name: Not reported
TSDf EPA ID: CAD008302903
Trans Name: Not reported
TSDf Alt EPA ID: CAD008302903

Map ID
Direction
Distance
Elevation

MAP FINDINGS

Site

Database(s)

EDR ID Number
EPA ID Number

CONTEMPORARY PRODUCT DESIGN (Continued)

1000857183

TSDF Alt Name: Not reported
Waste Code Description: 212 - Oxygenated solvents (acetone, butanol, ethyl acetate, etc.
RCRA Code: D001
Meth Code: R01 - Recycler
Quantity Tons: 0.264
Waste Quantity: 80
Quantity Unit: G
Additional Code 1: Not reported
Additional Code 2: Not reported
Additional Code 3: Not reported
Additional Code 4: Not reported
Additional Code 5: Not reported

Shipment Date: 19990908
Creation Date: 8/26/2002 14:31:52
Receipt Date: 19990916
Manifest ID: 99108595
Trans EPA ID: CAR000036129
Trans Name: Not reported
Trans 2 EPA ID: Not reported
Trans 2 Name: Not reported
TSDF EPA ID: CAD008302903
Trans Name: Not reported
TSDF Alt EPA ID: CAD008302903
TSDF Alt Name: Not reported
Waste Code Description: 212 - Oxygenated solvents (acetone, butanol, ethyl acetate, etc.
RCRA Code: D001
Meth Code: R01 - Recycler
Quantity Tons: 0.363
Waste Quantity: 110
Quantity Unit: G
Additional Code 1: Not reported
Additional Code 2: Not reported
Additional Code 3: Not reported
Additional Code 4: Not reported
Additional Code 5: Not reported

Shipment Date: 19990810
Creation Date: 8/26/2002 14:31:17
Receipt Date: 19990818
Manifest ID: 99108460
Trans EPA ID: CAR000036129
Trans Name: Not reported
Trans 2 EPA ID: Not reported
Trans 2 Name: Not reported
TSDF EPA ID: CAD008302903
Trans Name: Not reported
TSDF Alt EPA ID: CAD008302903
TSDF Alt Name: Not reported
Waste Code Description: 212 - Oxygenated solvents (acetone, butanol, ethyl acetate, etc.
RCRA Code: D001
Meth Code: R01 - Recycler
Quantity Tons: 0.297
Waste Quantity: 90
Quantity Unit: G
Additional Code 1: Not reported
Additional Code 2: Not reported

Map ID
Direction
Distance
Elevation

MAP FINDINGS

Site

Database(s)

EDR ID Number
EPA ID Number

CONTEMPORARY PRODUCT DESIGN (Continued)

1000857183

Additional Code 3: Not reported
Additional Code 4: Not reported
Additional Code 5: Not reported

Shipment Date: 19990714
Creation Date: 8/26/2002 14:30:12
Receipt Date: 19990715
Manifest ID: 99105505
Trans EPA ID: CAR000036129
Trans Name: Not reported
Trans 2 EPA ID: Not reported
Trans 2 Name: Not reported
TSDf EPA ID: CAD008302903
Trans Name: Not reported
TSDf Alt EPA ID: CAD008302903
TSDf Alt Name: Not reported
Waste Code Description: 212 - Oxygenated solvents (acetone, butanol, ethyl acetate, etc.
RCRA Code: D001
Meth Code: R01 - Recycler
Quantity Tons: 0.2805
Waste Quantity: 85
Quantity Unit: G
Additional Code 1: Not reported
Additional Code 2: Not reported
Additional Code 3: Not reported
Additional Code 4: Not reported
Additional Code 5: Not reported

Additional Info:

Year: 2002
Gen EPA ID: CA0000069187

Shipment Date: 20021220
Creation Date: 3/29/2003 18:31:12
Receipt Date: 20021220
Manifest ID: 21771667
Trans EPA ID: CAD008252405
Trans Name: Not reported
Trans 2 EPA ID: Not reported
Trans 2 Name: Not reported
TSDf EPA ID: CAD008252405
Trans Name: Not reported
TSDf Alt EPA ID: Not reported
TSDf Alt Name: Not reported
Waste Code Description: 214 - Unspecified solvent mixture
RCRA Code: D001
Meth Code: R01 - Recycler
Quantity Tons: 0.792
Waste Quantity: 220
Quantity Unit: G
Additional Code 1: Not reported
Additional Code 2: Not reported
Additional Code 3: Not reported
Additional Code 4: Not reported
Additional Code 5: Not reported

Shipment Date: 20021220

Map ID
Direction
Distance
Elevation

MAP FINDINGS

Site

Database(s)

EDR ID Number
EPA ID Number

CONTEMPORARY PRODUCT DESIGN (Continued)

1000857183

Creation Date: 3/29/2003 18:31:12
Receipt Date: 20021220
Manifest ID: 21771667
Trans EPA ID: CAD008252405
Trans Name: Not reported
Trans 2 EPA ID: Not reported
Trans 2 Name: Not reported
TSDF EPA ID: CAD008252405
Trans Name: Not reported
TSDF Alt EPA ID: Not reported
TSDF Alt Name: Not reported
Waste Code Description: 352 - Other organic solids
RCRA Code: D001
Meth Code: H01 - Transfer Station
Quantity Tons: 0.25
Waste Quantity: 500
Quantity Unit: P
Additional Code 1: Not reported
Additional Code 2: Not reported
Additional Code 3: Not reported
Additional Code 4: Not reported
Additional Code 5: Not reported

Shipment Date: 20021111
Creation Date: 2/25/2003 18:31:38
Receipt Date: 20021111
Manifest ID: 21956322
Trans EPA ID: CAD008252405
Trans Name: Not reported
Trans 2 EPA ID: Not reported
Trans 2 Name: Not reported
TSDF EPA ID: CAD008252405
Trans Name: Not reported
TSDF Alt EPA ID: Not reported
TSDF Alt Name: Not reported
Waste Code Description: 352 - Other organic solids
RCRA Code: D001
Meth Code: H01 - Transfer Station
Quantity Tons: 0.25
Waste Quantity: 500
Quantity Unit: P
Additional Code 1: Not reported
Additional Code 2: Not reported
Additional Code 3: Not reported
Additional Code 4: Not reported
Additional Code 5: Not reported

Shipment Date: 20021111
Creation Date: 2/25/2003 18:31:38
Receipt Date: 20021111
Manifest ID: 21956322
Trans EPA ID: CAD008252405
Trans Name: Not reported
Trans 2 EPA ID: Not reported
Trans 2 Name: Not reported
TSDF EPA ID: CAD008252405
Trans Name: Not reported

Map ID
Direction
Distance
Elevation

MAP FINDINGS

Site

Database(s)

EDR ID Number
EPA ID Number

CONTEMPORARY PRODUCT DESIGN (Continued)

1000857183

TSDF Alt EPA ID: Not reported
TSDF Alt Name: Not reported
Waste Code Description: 214 - Unspecified solvent mixture
RCRA Code: D001
Meth Code: R01 - Recycler
Quantity Tons: 0.558
Waste Quantity: 155
Quantity Unit: G
Additional Code 1: Not reported
Additional Code 2: Not reported
Additional Code 3: Not reported
Additional Code 4: Not reported
Additional Code 5: Not reported

Shipment Date: 20020930
Creation Date: 2/18/2003 18:31:24
Receipt Date: 20020930
Manifest ID: 21954448
Trans EPA ID: CAD008252405
Trans Name: Not reported
Trans 2 EPA ID: Not reported
Trans 2 Name: Not reported
TSDF EPA ID: CAD008252405
Trans Name: Not reported
TSDF Alt EPA ID: Not reported
TSDF Alt Name: Not reported
Waste Code Description: 214 - Unspecified solvent mixture
RCRA Code: D001
Meth Code: R01 - Recycler
Quantity Tons: 0.612
Waste Quantity: 170
Quantity Unit: G
Additional Code 1: Not reported
Additional Code 2: Not reported
Additional Code 3: Not reported
Additional Code 4: Not reported
Additional Code 5: Not reported

Shipment Date: 20020819
Creation Date: 1/27/2003 18:31:12
Receipt Date: 20020819
Manifest ID: 21952711
Trans EPA ID: CAD008252405
Trans Name: Not reported
Trans 2 EPA ID: Not reported
Trans 2 Name: Not reported
TSDF EPA ID: CAD008252405
Trans Name: Not reported
TSDF Alt EPA ID: Not reported
TSDF Alt Name: Not reported
Waste Code Description: 214 - Unspecified solvent mixture
RCRA Code: D001
Meth Code: R01 - Recycler
Quantity Tons: 0.504
Waste Quantity: 140
Quantity Unit: G
Additional Code 1: Not reported

Map ID
Direction
Distance
Elevation

MAP FINDINGS

Site

Database(s)

EDR ID Number
EPA ID Number

CONTEMPORARY PRODUCT DESIGN (Continued)

1000857183

Additional Code 2:	Not reported
Additional Code 3:	Not reported
Additional Code 4:	Not reported
Additional Code 5:	Not reported
Shipment Date:	20020306
Creation Date:	8/26/2002 14:55:21
Receipt Date:	20020306
Manifest ID:	21527844
Trans EPA ID:	CAD008252405
Trans Name:	Not reported
Trans 2 EPA ID:	Not reported
Trans 2 Name:	Not reported
TSDF EPA ID:	CAD008252405
Trans Name:	Not reported
TSDF Alt EPA ID:	Not reported
TSDF Alt Name:	Not reported
Waste Code Description:	214 - Unspecified solvent mixture
RCRA Code:	D001
Meth Code:	- Not reported
Quantity Tons:	0.504
Waste Quantity:	140
Quantity Unit:	G
Additional Code 1:	Not reported
Additional Code 2:	Not reported
Additional Code 3:	Not reported
Additional Code 4:	Not reported
Additional Code 5:	Not reported
Shipment Date:	20020123
Creation Date:	8/26/2002 14:54:46
Receipt Date:	20020123
Manifest ID:	21416211
Trans EPA ID:	CAD008252405
Trans Name:	Not reported
Trans 2 EPA ID:	Not reported
Trans 2 Name:	Not reported
TSDF EPA ID:	CAD008252405
Trans Name:	Not reported
TSDF Alt EPA ID:	Not reported
TSDF Alt Name:	Not reported
Waste Code Description:	214 - Unspecified solvent mixture
RCRA Code:	D001
Meth Code:	R01 - Recycler
Quantity Tons:	0.738
Waste Quantity:	205
Quantity Unit:	G
Additional Code 1:	Not reported
Additional Code 2:	Not reported
Additional Code 3:	Not reported
Additional Code 4:	Not reported
Additional Code 5:	Not reported
Additional Info:	
Year:	2009
Gen EPA ID:	CA0000069187

Map ID
Direction
Distance
Elevation

MAP FINDINGS

Site

Database(s)

EDR ID Number
EPA ID Number

CONTEMPORARY PRODUCT DESIGN (Continued)

1000857183

Shipment Date:	20090724
Creation Date:	1/8/2010 18:30:35
Receipt Date:	20090724
Manifest ID:	005880085JJJ
Trans EPA ID:	CAD008252405
Trans Name:	PACIFIC RESOURCE RECOVERY
Trans 2 EPA ID:	Not reported
Trans 2 Name:	Not reported
TSD EPA ID:	CAD008252405
TSD Name:	PACIFIC RESOURCE RECOVERY
TSD Alt EPA ID:	Not reported
TSD Alt Name:	Not reported
Waste Code Description:	352 - Other organic solids
RCRA Code:	D001
Meth Code:	H141 - Storage, Bulking, And/Or Transfer Off Site--No Treatment/Recovery (H010-H129) Or (H131-H135)
Quantity Tons:	3.375
Waste Quantity:	6750
Quantity Unit:	P
Additional Code 1:	Not reported
Additional Code 2:	Not reported
Additional Code 3:	Not reported
Additional Code 4:	Not reported
Additional Code 5:	Not reported
Shipment Date:	20090724
Creation Date:	1/8/2010 18:30:35
Receipt Date:	20090724
Manifest ID:	005880085JJJ
Trans EPA ID:	CAD008252405
Trans Name:	PACIFIC RESOURCE RECOVERY
Trans 2 EPA ID:	Not reported
Trans 2 Name:	Not reported
TSD EPA ID:	CAD008252405
TSD Name:	PACIFIC RESOURCE RECOVERY
TSD Alt EPA ID:	Not reported
TSD Alt Name:	Not reported
Waste Code Description:	214 - Unspecified solvent mixture
RCRA Code:	D001
Meth Code:	H061 - Fuel Blending Prior To Energy Recovery At Another Site
Quantity Tons:	3.564
Waste Quantity:	990
Quantity Unit:	G
Additional Code 1:	Not reported
Additional Code 2:	Not reported
Additional Code 3:	Not reported
Additional Code 4:	Not reported
Additional Code 5:	Not reported
Additional Info:	
Year:	2004
Gen EPA ID:	CA0000069187
Shipment Date:	20040909
Creation Date:	12/21/2004 18:30:50
Receipt Date:	20040913
Manifest ID:	23586855

Map ID
Direction
Distance
Elevation

MAP FINDINGS

Site

Database(s)

EDR ID Number
EPA ID Number

CONTEMPORARY PRODUCT DESIGN (Continued)

1000857183

Trans EPA ID: CAD028277036
Trans Name: ASBURY ENVIRONMENTAL SERVICES
Trans 2 EPA ID: Not reported
Trans 2 Name: Not reported
TSDF EPA ID: CAT080033681
Trans Name: D / K - ENVIRONMENTAL
TSDF Alt EPA ID: CAT080033681
TSDF Alt Name: Not reported
Waste Code Description: 352 - Other organic solids
RCRA Code: NONE
Meth Code: D80 - Disposal, Land Fill
Quantity Tons: 4
Waste Quantity: 8000
Quantity Unit: P
Additional Code 1: Not reported
Additional Code 2: Not reported
Additional Code 3: Not reported
Additional Code 4: Not reported
Additional Code 5: Not reported

Shipment Date: 20040730
Creation Date: 11/1/2004 12:36:11
Receipt Date: 20040730
Manifest ID: 23820445
Trans EPA ID: NJD080631369
Trans Name: ONYX ENVIRONMENTAL SVCS LLC
Trans 2 EPA ID: Not reported
Trans 2 Name: Not reported
TSDF EPA ID: CAD008302903
Trans Name: ONYX ENVIRONMENTAL SVCS L
TSDF Alt EPA ID: CAD008302903
TSDF Alt Name: Not reported
Waste Code Description: 214 - Unspecified solvent mixture
RCRA Code: D001
Meth Code: R01 - Recycler
Quantity Tons: 1.26
Waste Quantity: 350
Quantity Unit: G
Additional Code 1: Not reported
Additional Code 2: Not reported
Additional Code 3: Not reported
Additional Code 4: Not reported
Additional Code 5: Not reported

Shipment Date: 20040507
Creation Date: 10/15/2004 8:41:08
Receipt Date: 20040507
Manifest ID: 23821765
Trans EPA ID: NJD080631369
Trans Name: ONYX ENVIRONMENTAL SVCS LLC
Trans 2 EPA ID: Not reported
Trans 2 Name: Not reported
TSDF EPA ID: CAD008302903
Trans Name: ONYX ENVIRONMENTAL SVCS L
TSDF Alt EPA ID: CAD008302903
TSDF Alt Name: Not reported
Waste Code Description: 352 - Other organic solids

Map ID
Direction
Distance
Elevation

MAP FINDINGS

Site

Database(s)

EDR ID Number
EPA ID Number

CONTEMPORARY PRODUCT DESIGN (Continued)

1000857183

RCRA Code: F003
Meth Code: H01 - Transfer Station
Quantity Tons: 0.9
Waste Quantity: 1800
Quantity Unit: P
Additional Code 1: Not reported
Additional Code 2: Not reported
Additional Code 3: Not reported
Additional Code 4: Not reported
Additional Code 5: Not reported

Shipment Date: 20040423
Creation Date: 10/14/2004 7:49:48
Receipt Date: 20040423
Manifest ID: 23822744
Trans EPA ID: NJD080631369
Trans Name: ONYX ENVIRONMENTAL SVCS LLC
Trans 2 EPA ID: Not reported
Trans 2 Name: Not reported
TSD EPA ID: CAD008302903
Trans Name: ONYX ENVIRONMENTAL SVCS L
TSD Alt EPA ID: CAD008302903
TSD Alt Name: Not reported
Waste Code Description: 352 - Other organic solids
RCRA Code: F003
Meth Code: H01 - Transfer Station
Quantity Tons: 0.9
Waste Quantity: 1800
Quantity Unit: P
Additional Code 1: Not reported
Additional Code 2: Not reported
Additional Code 3: Not reported
Additional Code 4: Not reported
Additional Code 5: Not reported

Additional Info:
Year: 2001
Gen EPA ID: CA0000069187

Shipment Date: 20011211
Creation Date: 8/26/2002 14:53:25
Receipt Date: 20011211
Manifest ID: 21414255
Trans EPA ID: CAD008252405
Trans Name: Not reported
Trans 2 EPA ID: Not reported
Trans 2 Name: Not reported
TSD EPA ID: CAD008252405
Trans Name: Not reported
TSD Alt EPA ID: Not reported
TSD Alt Name: Not reported
Waste Code Description: 214 - Unspecified solvent mixture
RCRA Code: D001
Meth Code: R01 - Recycler
Quantity Tons: 0.36
Waste Quantity: 100
Quantity Unit: G

Map ID
Direction
Distance
Elevation

MAP FINDINGS

Site

Database(s)

EDR ID Number
EPA ID Number

CONTEMPORARY PRODUCT DESIGN (Continued)

1000857183

Additional Code 1:	Not reported
Additional Code 2:	Not reported
Additional Code 3:	Not reported
Additional Code 4:	Not reported
Additional Code 5:	Not reported
Shipment Date:	20011022
Creation Date:	8/26/2002 14:52:56
Receipt Date:	20011022
Manifest ID:	21411117
Trans EPA ID:	CAD008252405
Trans Name:	Not reported
Trans 2 EPA ID:	Not reported
Trans 2 Name:	Not reported
TSDF EPA ID:	CAD008252405
Trans Name:	Not reported
TSDF Alt EPA ID:	CAD008252405
TSDF Alt Name:	Not reported
Waste Code Description:	214 - Unspecified solvent mixture
RCRA Code:	D001
Meth Code:	R01 - Recycler
Quantity Tons:	0.108
Waste Quantity:	30
Quantity Unit:	G
Additional Code 1:	Not reported
Additional Code 2:	Not reported
Additional Code 3:	Not reported
Additional Code 4:	Not reported
Additional Code 5:	Not reported
Shipment Date:	20011022
Creation Date:	8/26/2002 14:52:56
Receipt Date:	20011022
Manifest ID:	21411117
Trans EPA ID:	CAD008252405
Trans Name:	Not reported
Trans 2 EPA ID:	Not reported
Trans 2 Name:	Not reported
TSDF EPA ID:	CAD008252405
Trans Name:	Not reported
TSDF Alt EPA ID:	CAD008252405
TSDF Alt Name:	Not reported
Waste Code Description:	214 - Unspecified solvent mixture
RCRA Code:	D001
Meth Code:	R01 - Recycler
Quantity Tons:	0.324
Waste Quantity:	90
Quantity Unit:	G
Additional Code 1:	Not reported
Additional Code 2:	Not reported
Additional Code 3:	Not reported
Additional Code 4:	Not reported
Additional Code 5:	Not reported
Shipment Date:	20010918
Creation Date:	8/26/2002 14:52:23
Receipt Date:	20010918

Map ID
Direction
Distance
Elevation

MAP FINDINGS

Site

Database(s)

EDR ID Number
EPA ID Number

CONTEMPORARY PRODUCT DESIGN (Continued)

1000857183

Manifest ID: 21407780
Trans EPA ID: CAD008252405
Trans Name: Not reported
Trans 2 EPA ID: Not reported
Trans 2 Name: Not reported
TSDF EPA ID: CAD008252405
Trans Name: Not reported
TSDF Alt EPA ID: CAD008252405
TSDF Alt Name: Not reported
Waste Code Description: 214 - Unspecified solvent mixture
RCRA Code: D001
Meth Code: R01 - Recycler
Quantity Tons: 0.378
Waste Quantity: 105
Quantity Unit: G
Additional Code 1: Not reported
Additional Code 2: Not reported
Additional Code 3: Not reported
Additional Code 4: Not reported
Additional Code 5: Not reported

Shipment Date: 20010807
Creation Date: 8/26/2002 14:51:42
Receipt Date: 20010807
Manifest ID: 20931409
Trans EPA ID: CAD008252405
Trans Name: Not reported
Trans 2 EPA ID: Not reported
Trans 2 Name: Not reported
TSDF EPA ID: CAD008252405
Trans Name: Not reported
TSDF Alt EPA ID: CAD008252405
TSDF Alt Name: Not reported
Waste Code Description: 214 - Unspecified solvent mixture
RCRA Code: D001
Meth Code: R01 - Recycler
Quantity Tons: 0.5328
Waste Quantity: 148
Quantity Unit: G
Additional Code 1: Not reported
Additional Code 2: Not reported
Additional Code 3: Not reported
Additional Code 4: Not reported
Additional Code 5: Not reported

Shipment Date: 20010626
Creation Date: 8/26/2002 14:51:06
Receipt Date: 20010626
Manifest ID: 20928139
Trans EPA ID: CAD008252405
Trans Name: Not reported
Trans 2 EPA ID: Not reported
Trans 2 Name: Not reported
TSDF EPA ID: CAD008252405
Trans Name: Not reported
TSDF Alt EPA ID: CAD008252405
TSDF Alt Name: Not reported

Map ID
Direction
Distance
Elevation

MAP FINDINGS

Site

Database(s)

EDR ID Number
EPA ID Number

CONTEMPORARY PRODUCT DESIGN (Continued)

1000857183

Waste Code Description: 214 - Unspecified solvent mixture
RCRA Code: D001
Meth Code: R01 - Recycler
Quantity Tons: 0.45
Waste Quantity: 125
Quantity Unit: G
Additional Code 1: Not reported
Additional Code 2: Not reported
Additional Code 3: Not reported
Additional Code 4: Not reported
Additional Code 5: Not reported

Shipment Date: 20010514
Creation Date: 8/26/2002 14:49:46
Receipt Date: 20010514
Manifest ID: 20702380
Trans EPA ID: CAD008252405
Trans Name: Not reported
Trans 2 EPA ID: Not reported
Trans 2 Name: Not reported
TSDF EPA ID: CAD008252405
Trans Name: Not reported
TSDF Alt EPA ID: CAD008252405
TSDF Alt Name: Not reported
Waste Code Description: 214 - Unspecified solvent mixture
RCRA Code: D001
Meth Code: R01 - Recycler
Quantity Tons: 0.684
Waste Quantity: 190
Quantity Unit: G
Additional Code 1: Not reported
Additional Code 2: Not reported
Additional Code 3: Not reported
Additional Code 4: Not reported
Additional Code 5: Not reported

Shipment Date: 20010403
Creation Date: 8/26/2002 14:49:09
Receipt Date: 20010404
Manifest ID: 20700853
Trans EPA ID: CAD008252405
Trans Name: Not reported
Trans 2 EPA ID: Not reported
Trans 2 Name: Not reported
TSDF EPA ID: CAD008252405
Trans Name: Not reported
TSDF Alt EPA ID: CAD008252405
TSDF Alt Name: Not reported
Waste Code Description: 214 - Unspecified solvent mixture
RCRA Code: D001
Meth Code: R01 - Recycler
Quantity Tons: 0.81
Waste Quantity: 225
Quantity Unit: G
Additional Code 1: Not reported
Additional Code 2: Not reported
Additional Code 3: Not reported

Map ID
Direction
Distance
Elevation

MAP FINDINGS

Site

Database(s)

EDR ID Number
EPA ID Number

CONTEMPORARY PRODUCT DESIGN (Continued)

1000857183

Additional Code 4: Not reported
Additional Code 5: Not reported

Shipment Date: 20010131
Creation Date: 8/26/2002 14:50:29
Receipt Date: 20010131
Manifest ID: 20894285
Trans EPA ID: CAD008252405
Trans Name: Not reported
Trans 2 EPA ID: Not reported
Trans 2 Name: Not reported
TSDF EPA ID: CAD008252405
Trans Name: Not reported
TSDF Alt EPA ID: CAD008252405
TSDF Alt Name: Not reported
Waste Code Description: 214 - Unspecified solvent mixture
RCRA Code: D001
Meth Code: R01 - Recycler
Quantity Tons: 0.9
Waste Quantity: 250
Quantity Unit: G
Additional Code 1: Not reported
Additional Code 2: Not reported
Additional Code 3: Not reported
Additional Code 4: Not reported
Additional Code 5: Not reported

Additional Info:

Year: 2003
Gen EPA ID: CA0000069187

Shipment Date: 20030723
Creation Date: 7/23/2004 13:22:40
Receipt Date: 20030731
Manifest ID: 22416800
Trans EPA ID: CAD982440364
Trans Name: Not reported
Trans 2 EPA ID: CAT000624247
Trans 2 Name: Not reported
TSDF EPA ID: CAD050806850
Trans Name: Not reported
TSDF Alt EPA ID: Not reported
TSDF Alt Name: Not reported
Waste Code Description: 352 - Other organic solids
RCRA Code: D001
Meth Code: T03 - Treatment, Incineration
Quantity Tons: 1.5
Waste Quantity: 3000
Quantity Unit: P
Additional Code 1: Not reported
Additional Code 2: Not reported
Additional Code 3: Not reported
Additional Code 4: Not reported
Additional Code 5: Not reported

Shipment Date: 20030723
Creation Date: 7/23/2004 13:22:40

Map ID
Direction
Distance
Elevation

MAP FINDINGS

Site

Database(s)

EDR ID Number
EPA ID Number

CONTEMPORARY PRODUCT DESIGN (Continued)

1000857183

Receipt Date: 20030731
Manifest ID: 22416800
Trans EPA ID: CAD982440364
Trans Name: Not reported
Trans 2 EPA ID: CAT000624247
Trans 2 Name: Not reported
TSDF EPA ID: CAD050806850
Trans Name: Not reported
TSDF Alt EPA ID: Not reported
TSDF Alt Name: Not reported
Waste Code Description: 214 - Unspecified solvent mixture
RCRA Code: D001
Meth Code: T03 - Treatment, Incineration
Quantity Tons: 0.594
Waste Quantity: 165
Quantity Unit: G
Additional Code 1: Not reported
Additional Code 2: Not reported
Additional Code 3: Not reported
Additional Code 4: Not reported
Additional Code 5: Not reported

Shipment Date: 20030404
Creation Date: 6/23/2004 9:59:25
Receipt Date: 20030408
Manifest ID: 22131793
Trans EPA ID: CAD982440364
Trans Name: Not reported
Trans 2 EPA ID: Not reported
Trans 2 Name: Not reported
TSDF EPA ID: CAD050806850
Trans Name: Not reported
TSDF Alt EPA ID: Not reported
TSDF Alt Name: Not reported
Waste Code Description: 352 - Other organic solids
RCRA Code: D001
Meth Code: H01 - Transfer Station
Quantity Tons: 1.25
Waste Quantity: 2500
Quantity Unit: P
Additional Code 1: Not reported
Additional Code 2: Not reported
Additional Code 3: Not reported
Additional Code 4: Not reported
Additional Code 5: Not reported

Shipment Date: 20030226
Creation Date: 7/13/2003 18:31:11
Receipt Date: 20030303
Manifest ID: 22131626
Trans EPA ID: CAD982440364
Trans Name: Not reported
Trans 2 EPA ID: Not reported
Trans 2 Name: Not reported
TSDF EPA ID: CAD050806850
Trans Name: Not reported
TSDF Alt EPA ID: Not reported

Map ID
Direction
Distance
Elevation

MAP FINDINGS

Site

Database(s)

EDR ID Number
EPA ID Number

CONTEMPORARY PRODUCT DESIGN (Continued)

1000857183

TSDf Alt Name:	Not reported
Waste Code Description:	352 - Other organic solids
RCRA Code:	D001
Meth Code:	H01 - Transfer Station
Quantity Tons:	1
Waste Quantity:	2000
Quantity Unit:	P
Additional Code 1:	Not reported
Additional Code 2:	Not reported
Additional Code 3:	Not reported
Additional Code 4:	Not reported
Additional Code 5:	Not reported
Shipment Date:	20030226
Creation Date:	7/13/2003 18:31:11
Receipt Date:	20030303
Manifest ID:	22131626
Trans EPA ID:	CAD982440364
Trans Name:	Not reported
Trans 2 EPA ID:	Not reported
Trans 2 Name:	Not reported
TSDf EPA ID:	CAD050806850
Trans Name:	Not reported
TSDf Alt EPA ID:	Not reported
TSDf Alt Name:	Not reported
Waste Code Description:	214 - Unspecified solvent mixture
RCRA Code:	D001
Meth Code:	H01 - Transfer Station
Quantity Tons:	0.396
Waste Quantity:	110
Quantity Unit:	G
Additional Code 1:	Not reported
Additional Code 2:	Not reported
Additional Code 3:	Not reported
Additional Code 4:	Not reported
Additional Code 5:	Not reported
Shipment Date:	20030218
Creation Date:	5/20/2003 18:32:06
Receipt Date:	20030218
Manifest ID:	22010405
Trans EPA ID:	CAD008252405
Trans Name:	Not reported
Trans 2 EPA ID:	Not reported
Trans 2 Name:	Not reported
TSDf EPA ID:	CAD008252405
Trans Name:	Not reported
TSDf Alt EPA ID:	CAD008252405
TSDf Alt Name:	Not reported
Waste Code Description:	214 - Unspecified solvent mixture
RCRA Code:	D001
Meth Code:	R01 - Recycler
Quantity Tons:	0.1512
Waste Quantity:	42
Quantity Unit:	G
Additional Code 1:	Not reported
Additional Code 2:	Not reported

Map ID
Direction
Distance
Elevation

MAP FINDINGS

Site

Database(s)

EDR ID Number
EPA ID Number

CONTEMPORARY PRODUCT DESIGN (Continued)

1000857183

Additional Code 3:	Not reported
Additional Code 4:	Not reported
Additional Code 5:	Not reported
Shipment Date:	20030127
Creation Date:	5/19/2003 18:31:05
Receipt Date:	20030127
Manifest ID:	22569495
Trans EPA ID:	CAD008252405
Trans Name:	Not reported
Trans 2 EPA ID:	Not reported
Trans 2 Name:	Not reported
TSDf EPA ID:	CAD008252405
Trans Name:	Not reported
TSDf Alt EPA ID:	CAD008252405
TSDf Alt Name:	Not reported
Waste Code Description:	214 - Unspecified solvent mixture
RCRA Code:	D001
Meth Code:	R01 - Recycler
Quantity Tons:	0.468
Waste Quantity:	130
Quantity Unit:	G
Additional Code 1:	Not reported
Additional Code 2:	Not reported
Additional Code 3:	Not reported
Additional Code 4:	Not reported
Additional Code 5:	Not reported
Shipment Date:	20030122
Creation Date:	5/18/2003 14:32:26
Receipt Date:	20030122
Manifest ID:	21955513
Trans EPA ID:	CAD008252405
Trans Name:	Not reported
Trans 2 EPA ID:	Not reported
Trans 2 Name:	Not reported
TSDf EPA ID:	CAD008252405
Trans Name:	Not reported
TSDf Alt EPA ID:	CAD008252405
TSDf Alt Name:	Not reported
Waste Code Description:	352 - Other organic solids
RCRA Code:	D001
Meth Code:	H01 - Transfer Station
Quantity Tons:	0.6
Waste Quantity:	1200
Quantity Unit:	P
Additional Code 1:	Not reported
Additional Code 2:	Not reported
Additional Code 3:	Not reported
Additional Code 4:	Not reported
Additional Code 5:	Not reported

CERS:

Name:	CONTEMPORARY PROD DESIGN,SAMUEL P BLASER
Address:	406 S LEMON AVE UNIT 6
City,State,Zip:	WALNUT, CA 91789-2953
Site ID:	462184

Map ID
Direction
Distance
Elevation

MAP FINDINGS

Site

Database(s)

EDR ID Number
EPA ID Number

CONTEMPORARY PRODUCT DESIGN (Continued)

1000857183

CERS ID: 110002612334
CERS Description: US EPA Air Emission Inventory System (EIS)

Affiliation:

Affiliation Type Desc: Environmental Contact
Entity Name: SANDY BLASER
Entity Title: Not reported
Affiliation Address: 406 S LEMON AVE UNIT 6
Affiliation City: WALNUT
Affiliation State: CA
Affiliation Country: Not reported
Affiliation Zip: Not reported
Affiliation Phone: Not reported

HWTS:

Name: CONTEMPORARY PRODUCT DESIGN
Address: 406 S LEMON AVE UNIT 6
Address 2: Not reported
City,State,Zip: WALNUT, CA 917890000
EPA ID: CA0000069187
Inactive Date: 06/30/2009
Create Date: 12/08/1995
Last Act Date: 11/22/2010
Mailing Name: Not reported
Mailing Address: 3145 PROSPECTORS RD #16
Mailing Address 2: Not reported
Mailing City,State,Zip: DIAMOND BAR, CA 917650000
Owner Name: SAMUEL P BLASER
Owner Address: 314 S PROSPECTORS RD UNIT 16
Owner Address 2: Not reported
Owner City,State,Zip: DIAMOND BAR, CA 917651664
Contact Name: SAMUEL P BLASER
Contact Address: 406 S LEMON AVE STE 6
Contact Address 2: Not reported
City,State,Zip: WALNUT, CA 917892953

NAICS:

EPA ID: CA0000069187
Create Date: 2002-03-14 16:36:26.000
NAICS Code: 3371
NAICS Description: Household and Institutional Furniture and Kitchen Cabinet Manufacturing
Issued EPA ID Date: 1995-12-08 00:00:00
Inactive Date: 2009-06-30 00:00:00
Facility Name: CONTEMPORARY PRODUCT DESIGN
Facility Address: 406 S LEMON AVE UNIT 6
Facility Address 2: Not reported
Facility City: WALNUT
Facility County: Not reported
Facility State: CA
Facility Zip: 917890000

Map ID
Direction
Distance
Elevation

MAP FINDINGS

Site

Database(s)

EDR ID Number
EPA ID Number

78
West
1/8-1/4
0.237 mi.
1250 ft.

PRALUMEX INC
20258 CARREY RD
WALNUT, CA 91789

PROC **S123482733**
N/A

Relative:
Higher

PROC:

Actual:
540 ft.

Name: PRALUMEX INC
Address: 20258 CARREY RD
City,State,Zip: WALNUT, CA 91789
Reg Id: Not reported
Cert Id: PR19299.003
Organization Id: Not reported
Organization Name: Pralumex Inc
Mailing Address: 20258 Carrey Rd
Mailing City: Walnut
Mailing State: CA
Mailing Zip Code: 91789
Website: <http://www.pralumex.com/>
Email: Not reported
Phone Number: (909) 594-7070
Rural: N/A
Operation Begin Date: 10/01/2018
Aluminium: Not reported
Glass: Not reported
Plastic: Not reported
Bimetal: Not reported
Hours of Operation: Mon - Fri 9:00 am - 5:00 pm; Sat - Sun Closed

N79
SSW
1/8-1/4
0.237 mi.
1251 ft.

TOTAL RESOURCES INTERNATIONAL
420 SOUTH LEMON AVE
WALNUT, CA 91789

RCRA NonGen / NLR **1026481265**
CAC003087263

Site 3 of 3 in cluster N

Relative:
Lower

RCRA NonGen / NLR:

Actual:
523 ft.

Date Form Received by Agency: 2020-10-07 00:00:00.0
Handler Name: TOTAL RESOURCES INTERNATIONAL
Handler Address: 420 SOUTH LEMON AVE
Handler City,State,Zip: WALNUT, CA 91789
EPA ID: CAC003087263
Contact Name: DANNY MASE
Contact Address: 420 SOUTH LEMON AVE
Contact City,State,Zip: WALNUT, CA 91789
Contact Telephone: 909-594-1220
Contact Fax: Not reported
Contact Email: DANNYM@TRIKITS.COM
Contact Title: Not reported
EPA Region: 09
Land Type: Not reported
Federal Waste Generator Description: Not a generator, verified
Non-Notifier: Not reported
Biennial Report Cycle: Not reported
Accessibility: Not reported
Active Site Indicator: Not reported
State District Owner: Not reported
State District: Not reported
Mailing Address: 420 SOUTH LEMON AVE
Mailing City,State,Zip: WALNUT, CA 91789
Owner Name: TOTAL RESOURCES INTERNATIONAL

Map ID
Direction
Distance
Elevation

MAP FINDINGS

Site

Database(s)

EDR ID Number
EPA ID Number

TOTAL RESOURCES INTERNATIONAL (Continued)

1026481265

Owner Type:	Other
Operator Name:	DANNY MASE
Operator Type:	Other
Short-Term Generator Activity:	No
Importer Activity:	No
Mixed Waste Generator:	No
Transporter Activity:	No
Transfer Facility Activity:	No
Recycler Activity with Storage:	No
Small Quantity On-Site Burner Exemption:	No
Smelting Melting and Refining Furnace Exemption:	No
Underground Injection Control:	No
Off-Site Waste Receipt:	No
Universal Waste Indicator:	No
Universal Waste Destination Facility:	No
Federal Universal Waste:	No
Active Site Fed-Reg Treatment Storage and Disposal Facility:	Not reported
Active Site Converter Treatment storage and Disposal Facility:	Not reported
Active Site State-Reg Treatment Storage and Disposal Facility:	Not reported
Active Site State-Reg Handler:	---
Federal Facility Indicator:	Not reported
Hazardous Secondary Material Indicator:	N
Sub-Part K Indicator:	Not reported
Commercial TSD Indicator:	No
Treatment Storage and Disposal Type:	Not reported
2018 GPRA Permit Baseline:	Not on the Baseline
2018 GPRA Renewals Baseline:	Not on the Baseline
Permit Renewals Workload Universe:	Not reported
Permit Workload Universe:	Not reported
Permit Progress Universe:	Not reported
Post-Closure Workload Universe:	Not reported
Closure Workload Universe:	Not reported
202 GPRA Corrective Action Baseline:	No
Corrective Action Workload Universe:	No
Subject to Corrective Action Universe:	No
Non-TSDFs Where RCRA CA has Been Imposed Universe:	No
TSDFs Potentially Subject to CA Under 3004 (u)/(v) Universe:	No
TSDFs Only Subject to CA under Discretionary Auth Universe:	No
Corrective Action Priority Ranking:	No NCAPS ranking
Environmental Control Indicator:	No
Institutional Control Indicator:	No
Human Exposure Controls Indicator:	N/A
Groundwater Controls Indicator:	N/A
Operating TSDF Universe:	Not reported
Full Enforcement Universe:	Not reported
Significant Non-Complier Universe:	No
Unaddressed Significant Non-Complier Universe:	No
Addressed Significant Non-Complier Universe:	No
Significant Non-Complier With a Compliance Schedule Universe:	No
Financial Assurance Required:	Not reported
Handler Date of Last Change:	2020-10-08 18:50:28.0
Recognized Trader-Importer:	No
Recognized Trader-Exporter:	No
Importer of Spent Lead Acid Batteries:	No
Exporter of Spent Lead Acid Batteries:	No
Recycler Activity Without Storage:	No
Manifest Broker:	No

Map ID
Direction
Distance
Elevation

MAP FINDINGS

Site

Database(s)

EDR ID Number
EPA ID Number

TOTAL RESOURCES INTERNATIONAL (Continued)

1026481265

Sub-Part P Indicator: No

Handler - Owner Operator:

Owner/Operator Indicator:	Operator
Owner/Operator Name:	DANNY MASE
Legal Status:	Other
Date Became Current:	Not reported
Date Ended Current:	Not reported
Owner/Operator Address:	420 SOUTH LEMON AVE
Owner/Operator City,State,Zip:	WALNUT, CA 91789
Owner/Operator Telephone:	909-594-1220
Owner/Operator Telephone Ext:	Not reported
Owner/Operator Fax:	Not reported
Owner/Operator Email:	Not reported

Owner/Operator Indicator:	Owner
Owner/Operator Name:	TOTAL RESOURCES INTERNATIONAL
Legal Status:	Other
Date Became Current:	Not reported
Date Ended Current:	Not reported
Owner/Operator Address:	420 SOUTH LEMON AVE
Owner/Operator City,State,Zip:	WALNUT, CA 91789
Owner/Operator Telephone:	909-594-1220
Owner/Operator Telephone Ext:	Not reported
Owner/Operator Fax:	Not reported
Owner/Operator Email:	Not reported

Historic Generators:

Receive Date:	2020-10-07 00:00:00.0
Handler Name:	TOTAL RESOURCES INTERNATIONAL
Federal Waste Generator Description:	Not a generator, verified
State District Owner:	Not reported
Large Quantity Handler of Universal Waste:	No
Recognized Trader Importer:	No
Recognized Trader Exporter:	No
Spent Lead Acid Battery Importer:	No
Spent Lead Acid Battery Exporter:	No
Current Record:	Yes
Non Storage Recycler Activity:	Not reported
Electronic Manifest Broker:	Not reported

List of NAICS Codes and Descriptions:

NAICS Code:	56299
NAICS Description:	ALL OTHER WASTE MANAGEMENT SERVICES

Facility Has Received Notices of Violations:

Violations: No Violations Found

Evaluation Action Summary:

Evaluations: No Evaluations Found

Map ID
Direction
Distance
Elevation

MAP FINDINGS

EDR ID Number
EPA ID Number

80
WSW
1/8-1/4
0.239 mi.
1261 ft.

SALINAS PAINT
319 S. LEMON CREEK
WALNUT, CA 91789

RCRA-SQG
FINDS
ECHO
1000255677
CAD982321234

Relative:
Higher

Actual:
529 ft.

RCRA-SQG:

Date Form Received by Agency:	1988-03-10 00:00:00.0
Handler Name:	SALINAS PAINT
Handler Address:	319 S. LEMON CREEK
Handler City,State,Zip:	WALNUT, CA 91789
EPA ID:	CAD982321234
Contact Name:	ENVIRONMENTAL MANAGER
Contact Address:	319 S. LEMON CREEK
Contact City,State,Zip:	WALNUT, CA 91789
Contact Telephone:	714-598-0225
Contact Fax:	Not reported
Contact Email:	Not reported
Contact Title:	Not reported
EPA Region:	09
Land Type:	Not reported
Federal Waste Generator Description:	Small Quantity Generator
Non-Notifier:	Not reported
Biennial Report Cycle:	Not reported
Accessibility:	Not reported
Active Site Indicator:	Handler Activities
State District Owner:	CA
State District:	3
Mailing Address:	S. LEMON CREEK
Mailing City,State,Zip:	WALNUT, CA 91789
Owner Name:	SALINAS JOE
Owner Type:	Private
Operator Name:	NOT REQUIRED
Operator Type:	Private
Short-Term Generator Activity:	No
Importer Activity:	No
Mixed Waste Generator:	No
Transporter Activity:	No
Transfer Facility Activity:	No
Recycler Activity with Storage:	No
Small Quantity On-Site Burner Exemption:	No
Smelting Melting and Refining Furnace Exemption:	No
Underground Injection Control:	No
Off-Site Waste Receipt:	No
Universal Waste Indicator:	No
Universal Waste Destination Facility:	No
Federal Universal Waste:	No
Active Site Fed-Reg Treatment Storage and Disposal Facility:	Not reported
Active Site Converter Treatment storage and Disposal Facility:	Not reported
Active Site State-Reg Treatment Storage and Disposal Facility:	Not reported
Active Site State-Reg Handler:	---
Federal Facility Indicator:	Not reported
Hazardous Secondary Material Indicator:	NN
Sub-Part K Indicator:	Not reported
Commercial TSD Indicator:	No
Treatment Storage and Disposal Type:	Not reported
2018 GPRA Permit Baseline:	Not on the Baseline
2018 GPRA Renewals Baseline:	Not on the Baseline
Permit Renewals Workload Universe:	Not reported

Map ID
Direction
Distance
Elevation

MAP FINDINGS

Site

Database(s)

EDR ID Number
EPA ID Number

SALINAS PAINT (Continued)

1000255677

Permit Workload Universe:	Not reported
Permit Progress Universe:	Not reported
Post-Closure Workload Universe:	Not reported
Closure Workload Universe:	Not reported
202 GPRA Corrective Action Baseline:	No
Corrective Action Workload Universe:	No
Subject to Corrective Action Universe:	No
Non-TSDFs Where RCRA CA has Been Imposed Universe:	No
TSDFs Potentially Subject to CA Under 3004 (u)/(v) Universe:	No
TSDFs Only Subject to CA under Discretionary Auth Universe:	No
Corrective Action Priority Ranking:	No NCAPS ranking
Environmental Control Indicator:	No
Institutional Control Indicator:	No
Human Exposure Controls Indicator:	N/A
Groundwater Controls Indicator:	N/A
Operating TSDF Universe:	Not reported
Full Enforcement Universe:	Not reported
Significant Non-Complier Universe:	No
Unaddressed Significant Non-Complier Universe:	No
Addressed Significant Non-Complier Universe:	No
Significant Non-Complier With a Compliance Schedule Universe:	No
Financial Assurance Required:	Not reported
Handler Date of Last Change:	2000-09-15 17:30:09.0
Recognized Trader-Importer:	No
Recognized Trader-Exporter:	No
Importer of Spent Lead Acid Batteries:	No
Exporter of Spent Lead Acid Batteries:	No
Recycler Activity Without Storage:	Not reported
Manifest Broker:	Not reported
Sub-Part P Indicator:	No

Handler - Owner Operator:

Owner/Operator Indicator:	Operator
Owner/Operator Name:	NOT REQUIRED
Legal Status:	Private
Date Became Current:	Not reported
Date Ended Current:	Not reported
Owner/Operator Address:	NOT REQUIRED
Owner/Operator City,State,Zip:	NOT REQUIRED, ME 99999
Owner/Operator Telephone:	415-555-1212
Owner/Operator Telephone Ext:	Not reported
Owner/Operator Fax:	Not reported
Owner/Operator Email:	Not reported

Owner/Operator Indicator:	Owner
Owner/Operator Name:	SALINAS JOE
Legal Status:	Private
Date Became Current:	Not reported
Date Ended Current:	Not reported
Owner/Operator Address:	NOT REQUIRED
Owner/Operator City,State,Zip:	NOT REQUIRED, ME 99999
Owner/Operator Telephone:	415-555-1212
Owner/Operator Telephone Ext:	Not reported
Owner/Operator Fax:	Not reported
Owner/Operator Email:	Not reported

Map ID
Direction
Distance
Elevation

MAP FINDINGS

Site

Database(s)

EDR ID Number
EPA ID Number

SALINAS PAINT (Continued)

1000255677

Historic Generators:

Receive Date:	1988-03-10 00:00:00.0
Handler Name:	SALINAS PAINT
Federal Waste Generator Description:	Small Quantity Generator
State District Owner:	CA
Large Quantity Handler of Universal Waste:	No
Recognized Trader Importer:	No
Recognized Trader Exporter:	No
Spent Lead Acid Battery Importer:	No
Spent Lead Acid Battery Exporter:	No
Current Record:	Yes
Non Storage Recycler Activity:	Not reported
Electronic Manifest Broker:	Not reported

List of NAICS Codes and Descriptions:

NAICS Codes:	No NAICS Codes Found
--------------	----------------------

Facility Has Received Notices of Violations:

Violations:	No Violations Found
-------------	---------------------

Evaluation Action Summary:

Evaluations:	No Evaluations Found
--------------	----------------------

FINDS:

Registry ID:	110002793683
--------------	--------------

Click Here:

Environmental Interest/Information System:

RCRAInfo is a national information system that supports the Resource Conservation and Recovery Act (RCRA) program through the tracking of events and activities related to facilities that generate, transport, and treat, store, or dispose of hazardous waste. RCRAInfo allows RCRA program staff to track the notification, permit, compliance, and corrective action activities required under RCRA.

[Click this hyperlink](#) while viewing on your computer to access additional FINDS: detail in the EDR Site Report.

ECHO:

Envid:	1000255677
Registry ID:	110002793683
DFR URL:	http://echo.epa.gov/detailed-facility-report?fid=110002793683
Name:	SALINAS PAINT
Address:	319 S. LEMON CREEK
City,State,Zip:	WALNUT, CA 91789

Map ID
Direction
Distance
Elevation

MAP FINDINGS

EDR ID Number
EPA ID Number

	Site	Database(s)	EDR ID Number EPA ID Number
81 NNW 1/8-1/4 0.248 mi. 1309 ft.	SALOMEA SANTIAGO 20545 DIVONNE DR WALNUT, CA 91789	RCRA NonGen / NLR	1026475990 CAC003081775
Relative: Higher	RCRA NonGen / NLR:		
Actual: 543 ft.	Date Form Received by Agency:	2020-08-31 00:00:00.0	
	Handler Name:	SALOMEA SANTIAGO	
	Handler Address:	20545 DIVONNE DR	
	Handler City,State,Zip:	WALNUT, CA 91789	
	EPA ID:	CAC003081775	
	Contact Name:	SALOMEA SANTIAGO	
	Contact Address:	20545 DIVONNE DR	
	Contact City,State,Zip:	WALNUT, CA 91789	
	Contact Telephone:	909-569-7248	
	Contact Fax:	Not reported	
	Contact Email:	SCHEDULING@PWSEI.COM	
	Contact Title:	Not reported	
	EPA Region:	09	
	Land Type:	Not reported	
	Federal Waste Generator Description:	Not a generator, verified	
	Non-Notifier:	Not reported	
	Biennial Report Cycle:	Not reported	
	Accessibility:	Not reported	
	Active Site Indicator:	Not reported	
	State District Owner:	Not reported	
	State District:	Not reported	
	Mailing Address:	20545 DIVONNE DR	
	Mailing City,State,Zip:	WALNUT, CA 91789	
	Owner Name:	SALOMEA SANTIAGO	
	Owner Type:	Other	
	Operator Name:	SALOMEA SANTIAGO	
	Operator Type:	Other	
	Short-Term Generator Activity:	No	
	Importer Activity:	No	
	Mixed Waste Generator:	No	
	Transporter Activity:	No	
	Transfer Facility Activity:	No	
	Recycler Activity with Storage:	No	
	Small Quantity On-Site Burner Exemption:	No	
	Smelting Melting and Refining Furnace Exemption:	No	
	Underground Injection Control:	No	
	Off-Site Waste Receipt:	No	
	Universal Waste Indicator:	No	
	Universal Waste Destination Facility:	No	
	Federal Universal Waste:	No	
	Active Site Fed-Reg Treatment Storage and Disposal Facility:	Not reported	
	Active Site Converter Treatment storage and Disposal Facility:	Not reported	
	Active Site State-Reg Treatment Storage and Disposal Facility:	Not reported	
	Active Site State-Reg Handler:	---	
	Federal Facility Indicator:	Not reported	
	Hazardous Secondary Material Indicator:	N	
	Sub-Part K Indicator:	Not reported	
	Commercial TSD Indicator:	No	
	Treatment Storage and Disposal Type:	Not reported	
	2018 GPRA Permit Baseline:	Not on the Baseline	
	2018 GPRA Renewals Baseline:	Not on the Baseline	
	Permit Renewals Workload Universe:	Not reported	

Map ID
Direction
Distance
Elevation

MAP FINDINGS

Site

Database(s)

EDR ID Number
EPA ID Number

SALOMEA SANTIAGO (Continued)

1026475990

Permit Workload Universe:	Not reported
Permit Progress Universe:	Not reported
Post-Closure Workload Universe:	Not reported
Closure Workload Universe:	Not reported
202 GPRA Corrective Action Baseline:	No
Corrective Action Workload Universe:	No
Subject to Corrective Action Universe:	No
Non-TSDFs Where RCRA CA has Been Imposed Universe:	No
TSDFs Potentially Subject to CA Under 3004 (u)/(v) Universe:	No
TSDFs Only Subject to CA under Discretionary Auth Universe:	No
Corrective Action Priority Ranking:	No NCAPS ranking
Environmental Control Indicator:	No
Institutional Control Indicator:	No
Human Exposure Controls Indicator:	N/A
Groundwater Controls Indicator:	N/A
Operating TSDF Universe:	Not reported
Full Enforcement Universe:	Not reported
Significant Non-Complier Universe:	No
Unaddressed Significant Non-Complier Universe:	No
Addressed Significant Non-Complier Universe:	No
Significant Non-Complier With a Compliance Schedule Universe:	No
Financial Assurance Required:	Not reported
Handler Date of Last Change:	2020-09-04 15:31:28.0
Recognized Trader-Importer:	No
Recognized Trader-Exporter:	No
Importer of Spent Lead Acid Batteries:	No
Exporter of Spent Lead Acid Batteries:	No
Recycler Activity Without Storage:	No
Manifest Broker:	No
Sub-Part P Indicator:	No

Handler - Owner Operator:

Owner/Operator Indicator:	Operator
Owner/Operator Name:	SALOMEA SANTIAGO
Legal Status:	Other
Date Became Current:	Not reported
Date Ended Current:	Not reported
Owner/Operator Address:	20545 DIVONNE DR
Owner/Operator City,State,Zip:	WALNUT, CA 91789
Owner/Operator Telephone:	909-569-7248
Owner/Operator Telephone Ext:	Not reported
Owner/Operator Fax:	Not reported
Owner/Operator Email:	Not reported

Owner/Operator Indicator:	Owner
Owner/Operator Name:	SALOMEA SANTIAGO
Legal Status:	Other
Date Became Current:	Not reported
Date Ended Current:	Not reported
Owner/Operator Address:	20545 DIVONNE DR
Owner/Operator City,State,Zip:	WALNUT, CA 91789
Owner/Operator Telephone:	909-569-7248
Owner/Operator Telephone Ext:	Not reported
Owner/Operator Fax:	Not reported
Owner/Operator Email:	Not reported

Map ID
Direction
Distance
Elevation

MAP FINDINGS

Site

Database(s)

EDR ID Number
EPA ID Number

SALOMEA SANTIAGO (Continued)

1026475990

Historic Generators:

Receive Date:	2020-08-31 00:00:00.0
Handler Name:	SALOMEA SANTIAGO
Federal Waste Generator Description:	Not a generator, verified
State District Owner:	Not reported
Large Quantity Handler of Universal Waste:	No
Recognized Trader Importer:	No
Recognized Trader Exporter:	No
Spent Lead Acid Battery Importer:	No
Spent Lead Acid Battery Exporter:	No
Current Record:	Yes
Non Storage Recycler Activity:	Not reported
Electronic Manifest Broker:	Not reported

List of NAICS Codes and Descriptions:

NAICS Code:	56299
NAICS Description:	ALL OTHER WASTE MANAGEMENT SERVICES

Facility Has Received Notices of Violations:

Violations:	No Violations Found
-------------	---------------------

Evaluation Action Summary:

Evaluations:	No Evaluations Found
--------------	----------------------

O82
SW
1/4-1/2
0.258 mi.
1364 ft.

UNOCAL #5525 (FORMER)
20373 VALLEY BLVD
WALNUT, CA 91789
Site 1 of 2 in cluster O

LUST **S102440045**
HIST CORTESE **N/A**

Relative:
Higher

Actual:
525 ft.

LUST:

Name:	UNOCAL #5525 (FORMER)
Address:	20373 VALLEY BLVD
City,State,Zip:	WALNUT, CA 91789
Lead Agency:	LOS ANGELES RWQCB (REGION 4)
Case Type:	LUST Cleanup Site
Geo Track:	http://geotracker.waterboards.ca.gov/profile_report.asp?global_id=T0603703156
Global Id:	T0603703156
Latitude:	34.0098298614881
Longitude:	-117.859370112419
Status:	Completed - Case Closed
Status Date:	09/01/2010
Case Worker:	JFL
RB Case Number:	I-06023
Local Agency:	LOS ANGELES COUNTY
File Location:	Regional Board
Local Case Number:	Not reported
Potential Media Affect:	Aquifer used for drinking water supply
Potential Contaminants of Concern:	Gasoline
Site History:	Not reported

LUST:

Global Id:	T0603703156
Contact Type:	Regional Board Caseworker
Contact Name:	JOE F. LUERA

Map ID
Direction
Distance
Elevation

MAP FINDINGS

Site

Database(s)

EDR ID Number
EPA ID Number

UNOCAL #5525 (FORMER) (Continued)

S102440045

Organization Name: LOS ANGELES RWQCB (REGION 4)
Address: 320 W. 4TH STREET, SUITE 200
City: LOS ANGELES
Email: joe.luera@waterboards.ca.gov
Phone Number: Not reported

Global Id: T0603703156
Contact Type: Local Agency Caseworker
Contact Name: JOHN AWUJO
Organization Name: LOS ANGELES COUNTY
Address: 900 S FREMONT AVE
City: ALHAMBRA
Email: jawujo@dpw.lacounty.gov
Phone Number: 6264583507

LUST:

Global Id: T0603703156
Action Type: RESPONSE
Date: 04/15/2003
Action: Monitoring Report - Quarterly

Global Id: T0603703156
Action Type: ENFORCEMENT
Date: 07/16/2003
Action: Staff Letter

Global Id: T0603703156
Action Type: ENFORCEMENT
Date: 06/15/2009
Action: Staff Letter

Global Id: T0603703156
Action Type: RESPONSE
Date: 07/15/2003
Action: Monitoring Report - Quarterly

Global Id: T0603703156
Action Type: RESPONSE
Date: 01/15/2004
Action: Monitoring Report - Quarterly

Global Id: T0603703156
Action Type: RESPONSE
Date: 09/15/2003
Action: Soil and Water Investigation Report

Global Id: T0603703156
Action Type: RESPONSE
Date: 01/15/2003
Action: Monitoring Report - Quarterly

Global Id: T0603703156
Action Type: RESPONSE
Date: 10/15/2005
Action: Monitoring Report - Quarterly

Global Id: T0603703156

Map ID
Direction
Distance
Elevation

MAP FINDINGS

Site

Database(s)

EDR ID Number
EPA ID Number

UNOCAL #5525 (FORMER) (Continued)

S102440045

Action Type:	RESPONSE
Date:	04/15/2006
Action:	Monitoring Report - Quarterly
Global Id:	T0603703156
Action Type:	RESPONSE
Date:	07/15/2008
Action:	Monitoring Report - Semi-Annually
Global Id:	T0603703156
Action Type:	RESPONSE
Date:	07/15/2007
Action:	Monitoring Report - Quarterly
Global Id:	T0603703156
Action Type:	RESPONSE
Date:	01/15/2008
Action:	Monitoring Report - Semi-Annually
Global Id:	T0603703156
Action Type:	RESPONSE
Date:	09/14/2007
Action:	Request for Closure
Global Id:	T0603703156
Action Type:	REMEDIATION
Date:	11/01/2001
Action:	Excavation
Global Id:	T0603703156
Action Type:	RESPONSE
Date:	01/15/2009
Action:	Monitoring Report - Semi-Annually
Global Id:	T0603703156
Action Type:	RESPONSE
Date:	10/15/2004
Action:	Monitoring Report - Quarterly
Global Id:	T0603703156
Action Type:	RESPONSE
Date:	10/15/2006
Action:	Monitoring Report - Quarterly
Global Id:	T0603703156
Action Type:	RESPONSE
Date:	10/15/2003
Action:	Monitoring Report - Quarterly
Global Id:	T0603703156
Action Type:	RESPONSE
Date:	01/15/2006
Action:	Monitoring Report - Quarterly
Global Id:	T0603703156
Action Type:	RESPONSE
Date:	07/15/2009

Map ID
Direction
Distance
Elevation

MAP FINDINGS

Site

Database(s)

EDR ID Number
EPA ID Number

UNOCAL #5525 (FORMER) (Continued)

S102440045

Action:	Monitoring Report - Semi-Annually
Global Id:	T0603703156
Action Type:	RESPONSE
Date:	10/15/2009
Action:	Monitoring Report - Semi-Annually
Global Id:	T0603703156
Action Type:	RESPONSE
Date:	04/15/2004
Action:	Monitoring Report - Quarterly
Global Id:	T0603703156
Action Type:	ENFORCEMENT
Date:	10/30/2001
Action:	Staff Letter
Global Id:	T0603703156
Action Type:	RESPONSE
Date:	07/15/2005
Action:	Monitoring Report - Quarterly
Global Id:	T0603703156
Action Type:	RESPONSE
Date:	07/15/2006
Action:	Monitoring Report - Quarterly
Global Id:	T0603703156
Action Type:	RESPONSE
Date:	01/15/2007
Action:	Monitoring Report - Quarterly
Global Id:	T0603703156
Action Type:	RESPONSE
Date:	07/15/2010
Action:	Monitoring Report - Semi-Annually
Global Id:	T0603703156
Action Type:	ENFORCEMENT
Date:	08/11/2010
Action:	Notification - Preclosure
Global Id:	T0603703156
Action Type:	ENFORCEMENT
Date:	09/01/2010
Action:	Closure/No Further Action Letter
Global Id:	T0603703156
Action Type:	REMEDIATION
Date:	07/06/2005
Action:	In Situ Physical/Chemical Treatment (other than SVE)
Global Id:	T0603703156
Action Type:	Other
Date:	09/18/1987
Action:	Leak Reported

Map ID
Direction
Distance
Elevation

MAP FINDINGS

Site

Database(s)

EDR ID Number
EPA ID Number

UNOCAL #5525 (FORMER) (Continued)

S102440045

Global Id: T0603703156
Action Type: RESPONSE
Date: 04/15/2002
Action: Monitoring Report - Quarterly

Global Id: T0603703156
Action Type: RESPONSE
Date: 07/15/2002
Action: Monitoring Report - Quarterly

Global Id: T0603703156
Action Type: RESPONSE
Date: 10/15/2002
Action: Monitoring Report - Quarterly

Global Id: T0603703156
Action Type: RESPONSE
Date: 07/15/2004
Action: Monitoring Report - Quarterly

Global Id: T0603703156
Action Type: RESPONSE
Date: 01/15/2005
Action: Monitoring Report - Quarterly

Global Id: T0603703156
Action Type: RESPONSE
Date: 10/15/2007
Action: Monitoring Report - Quarterly

LUST:

Global Id: T0603703156
Status: Open - Case Begin Date
Status Date: 09/18/1987

Global Id: T0603703156
Status: Open - Verification Monitoring
Status Date: 09/18/1987

Global Id: T0603703156
Status: Open - Site Assessment
Status Date: 06/10/1988

Global Id: T0603703156
Status: Open - Remediation
Status Date: 07/06/2001

Global Id: T0603703156
Status: Completed - Case Closed
Status Date: 09/01/2010

HIST CORTESE:

edr_fname: UNOCAL #5525 (FORMER)
edr_fadd1: 20373 VALLEY
City,State,Zip: WALNUT, CA 92084

Map ID
Direction
Distance
Elevation

MAP FINDINGS

Site

Database(s)

EDR ID Number
EPA ID Number

UNOCAL #5525 (FORMER) (Continued)

S102440045

Region: CORTESE
Facility County Code: 19
Reg By: LTNKA
Reg Id: I-06023

O83
SW
1/4-1/2
0.258 mi.
1364 ft.

UNOCAL #5525 (FORMER)
20373 VALLEY BLVD
WALNUT, CA 91789

LUST
Cortese
CERS

S103281849
N/A

Site 2 of 2 in cluster O

Relative:
Higher

Actual:
525 ft.

LUST REG 4:

Region: 4
Regional Board: 04
County: Los Angeles
Facility Id: I-06023
Status: Remediation Plan
Substance: Gasoline
Substance Quantity: Not reported
Local Case No: Not reported
Case Type: Groundwater
Abatement Method Used at the Site: Excavate and Dispose
Global ID: T0603703156
W Global ID: W0603700090
Staff: JFL
Local Agency: 19000
Cross Street: LEMON AVE
Enforcement Type: SEL
Date Leak Discovered: Not reported
Date Leak First Reported: 9/18/1987
Date Leak Record Entered: 3/23/1988
Date Confirmation Began: Not reported
Date Leak Stopped: Not reported
Date Case Last Changed on Database: 7/16/2002
Date the Case was Closed: Not reported
How Leak Discovered: Not reported
How Leak Stopped: Not reported
Cause of Leak: Not reported
Leak Source: Not reported
Operator: Not reported
Water System: SKYLINE MUTUAL
Well Name: Not reported
Approx. Dist To Production Well (ft): 11519.786493148863590930050588
Source of Cleanup Funding: Not reported
Preliminary Site Assessment Workplan Submitted: 6/10/1988
Preliminary Site Assessment Began: 6/10/1988
Pollution Characterization Began: 6/10/1988
Remediation Plan Submitted: 7/6/2001
Remedial Action Underway: Not reported
Post Remedial Action Monitoring Began: 9/18/1987
Enforcement Action Date: Not reported
Historical Max MTBE Date: 9/24/1998
Hist Max MTBE Conc in Groundwater: 2400
Hist Max MTBE Conc in Soil: Not reported
Significant Interim Remedial Action Taken: Yes
GW Qualifier: Not reported
Soil Qualifier: Not reported
Organization: Not reported

Map ID
Direction
Distance
Elevation

MAP FINDINGS

Site

Database(s)

EDR ID Number
EPA ID Number

UNOCAL #5525 (FORMER) (Continued)

S103281849

Owner Contact: Not reported
Responsible Party: RICK HORN
RP Address: 276 TANK FARM RD.
Program: LUST
Lat/Long: 34.009154 / -1
Local Agency Staff: Not reported
Beneficial Use: Not reported
Priority: Not reported
Cleanup Fund Id: Not reported
Suspended: Not reported
Assigned Name: 1900090-001GEN
Summary: ADDRESS CHANGED FROM 20733 VALLEY BL TO 20373 VALLEY; 7/14/00 2ND QTR
GW MON RPT 2000; 9/30/00 3RD QTR GW MON RPT 2000; 1/15/01 4TH QTR GW
MON RPT 2000; 4/6/01 1ST QTR GW MON RPT 2001

CORTESE:

Name: UNOCAL #5525 (FORMER)
Address: 20373 VALLEY BLVD
City,State,Zip: WALNUT, CA 91789
Region: CORTESE
Envirostor Id: Not reported
Global ID: T0603703156
Site/Facility Type: LUST CLEANUP SITE
Cleanup Status: COMPLETED - CASE CLOSED
Status Date: Not reported
Site Code: Not reported
Latitude: Not reported
Longitude: Not reported
Owner: Not reported
Enf Type: Not reported
Swat R: Not reported
Flag: active
Order No: Not reported
Waste Discharge System No: Not reported
Effective Date: Not reported
Region 2: Not reported
WID Id: Not reported
Solid Waste Id No: Not reported
Waste Management Uit Name: Not reported
File Name: Active Open

CERS:

Name: UNOCAL #5525 (FORMER)
Address: 20373 VALLEY BLVD
City,State,Zip: WALNUT, CA 91789
Site ID: 192589
CERS ID: T0603703156
CERS Description: Leaking Underground Storage Tank Cleanup Site

Affiliation:

Affiliation Type Desc: Local Agency Caseworker
Entity Name: JOHN AWUJO - LOS ANGELES COUNTY
Entity Title: Not reported
Affiliation Address: 900 S FREMONT AVE
Affiliation City: ALHAMBRA
Affiliation State: CA
Affiliation Country: Not reported

Map ID
Direction
Distance
Elevation

MAP FINDINGS

Site

Database(s)

EDR ID Number
EPA ID Number

UNOCAL #5525 (FORMER) (Continued)

S103281849

Affiliation Zip: Not reported
Affiliation Phone: 6264583507

Affiliation Type Desc: Regional Board Caseworker
Entity Name: JOE F. LUERA - LOS ANGELES RWQCB (REGION 4)
Entity Title: Not reported
Affiliation Address: 320 W. 4TH STREET, SUITE 200
Affiliation City: LOS ANGELES
Affiliation State: CA
Affiliation Country: Not reported
Affiliation Zip: Not reported
Affiliation Phone: Not reported

84
SSW
1/4-1/2
0.264 mi.
1396 ft.

WALNUT VALLEY USD DEL PASO HIGH SCHOOL
476 S LEMON AVE
WALNUT, CA 91789

RCRA-SQG **1000323349**
LUST **CAD981667702**
Cortese
HIST CORTESE
CERS

Relative:
Lower

Actual:
523 ft.

RCRA-SQG:
Date Form Received by Agency: 1986-11-06 00:00:00.0
Handler Name: WALNUT VALLEY USD DEL PASO HIGH SCHOOL
Handler Address: 476 S LEMON AVE
Handler City,State,Zip: WALNUT, CA 91789
EPA ID: CAD981667702
Contact Name: ENVIRONMENTAL MANAGER
Contact Address: 476 S LEMON AVE
Contact City,State,Zip: WALNUT, CA 91789
Contact Telephone: 714-595-1261
Contact Fax: Not reported
Contact Email: Not reported
Contact Title: Not reported
EPA Region: 09
Land Type: Other
Federal Waste Generator Description: Small Quantity Generator
Non-Notifier: Not reported
Biennial Report Cycle: Not reported
Accessibility: Not reported
Active Site Indicator: Handler Activities
State District Owner: CA
State District: 3
Mailing Address: 880 S LEMON AVE
Mailing City,State,Zip: WALNUT, CA 91789
Owner Name: WALNUT VALLEY UNIFIED SCHOOL DISTRICT
Owner Type: District
Operator Name: NOT REQUIRED
Operator Type: District
Short-Term Generator Activity: No
Importer Activity: No
Mixed Waste Generator: No
Transporter Activity: No
Transfer Facility Activity: No
Recycler Activity with Storage: No
Small Quantity On-Site Burner Exemption: No
Smelting Melting and Refining Furnace Exemption: No
Underground Injection Control: No
Off-Site Waste Receipt: No

Map ID
Direction
Distance
Elevation

MAP FINDINGS

Site

Database(s)

EDR ID Number
EPA ID Number

WALNUT VALLEY USD DEL PASO HIGH SCHOOL (Continued)

1000323349

Universal Waste Indicator:	No
Universal Waste Destination Facility:	No
Federal Universal Waste:	No
Active Site Fed-Reg Treatment Storage and Disposal Facility:	Not reported
Active Site Converter Treatment storage and Disposal Facility:	Not reported
Active Site State-Reg Treatment Storage and Disposal Facility:	Not reported
Active Site State-Reg Handler:	---
Federal Facility Indicator:	Not reported
Hazardous Secondary Material Indicator:	NN
Sub-Part K Indicator:	Not reported
Commercial TSD Indicator:	No
Treatment Storage and Disposal Type:	Not reported
2018 GPRA Permit Baseline:	Not on the Baseline
2018 GPRA Renewals Baseline:	Not on the Baseline
Permit Renewals Workload Universe:	Not reported
Permit Workload Universe:	Not reported
Permit Progress Universe:	Not reported
Post-Closure Workload Universe:	Not reported
Closure Workload Universe:	Not reported
202 GPRA Corrective Action Baseline:	No
Corrective Action Workload Universe:	No
Subject to Corrective Action Universe:	No
Non-TSDFs Where RCRA CA has Been Imposed Universe:	No
TSDFs Potentially Subject to CA Under 3004 (u)/(v) Universe:	No
TSDFs Only Subject to CA under Discretionary Auth Universe:	No
Corrective Action Priority Ranking:	No NCAPS ranking
Environmental Control Indicator:	No
Institutional Control Indicator:	No
Human Exposure Controls Indicator:	N/A
Groundwater Controls Indicator:	N/A
Operating TSDF Universe:	Not reported
Full Enforcement Universe:	Not reported
Significant Non-Complier Universe:	No
Unaddressed Significant Non-Complier Universe:	No
Addressed Significant Non-Complier Universe:	No
Significant Non-Complier With a Compliance Schedule Universe:	No
Financial Assurance Required:	Not reported
Handler Date of Last Change:	2002-06-27 03:28:38.0
Recognized Trader-Importer:	No
Recognized Trader-Exporter:	No
Importer of Spent Lead Acid Batteries:	No
Exporter of Spent Lead Acid Batteries:	No
Recycler Activity Without Storage:	Not reported
Manifest Broker:	Not reported
Sub-Part P Indicator:	No

Handler - Owner Operator:

Owner/Operator Indicator:	Owner
Owner/Operator Name:	WALNUT VALLEY UNIFIED SCHOOL DISTRICT
Legal Status:	District
Date Became Current:	Not reported
Date Ended Current:	Not reported
Owner/Operator Address:	NOT REQUIRED
Owner/Operator City,State,Zip:	NOT REQUIRED, ME 99999
Owner/Operator Telephone:	415-555-1212
Owner/Operator Telephone Ext:	Not reported

Map ID
Direction
Distance
Elevation

MAP FINDINGS

Site

Database(s)

EDR ID Number
EPA ID Number

WALNUT VALLEY USD DEL PASO HIGH SCHOOL (Continued)

1000323349

Owner/Operator Fax:	Not reported
Owner/Operator Email:	Not reported
Owner/Operator Indicator:	Operator
Owner/Operator Name:	NOT REQUIRED
Legal Status:	District
Date Became Current:	Not reported
Date Ended Current:	Not reported
Owner/Operator Address:	NOT REQUIRED
Owner/Operator City,State,Zip:	NOT REQUIRED, ME 99999
Owner/Operator Telephone:	415-555-1212
Owner/Operator Telephone Ext:	Not reported
Owner/Operator Fax:	Not reported
Owner/Operator Email:	Not reported

Historic Generators:

Receive Date:	1986-11-06 00:00:00.0
Handler Name:	WALNUT VALLEY USD DEL PASO HIGH SCHOOL
Federal Waste Generator Description:	Small Quantity Generator
State District Owner:	CA
Large Quantity Handler of Universal Waste:	No
Recognized Trader Importer:	No
Recognized Trader Exporter:	No
Spent Lead Acid Battery Importer:	No
Spent Lead Acid Battery Exporter:	No
Current Record:	Yes
Non Storage Recycler Activity:	Not reported
Electronic Manifest Broker:	Not reported

List of NAICS Codes and Descriptions:

NAICS Code:	61111
NAICS Description:	ELEMENTARY AND SECONDARY SCHOOLS

Facility Has Received Notices of Violations:

Violations:	No Violations Found
-------------	---------------------

Evaluation Action Summary:

Evaluations:	No Evaluations Found
--------------	----------------------

LUST:

Name:	WALNUT VALLEY SCHOOL
Address:	476 LEMON AVE
City,State,Zip:	WALNUT, CA 91789
Lead Agency:	LOS ANGELES COUNTY
Case Type:	LUST Cleanup Site
Geo Track:	http://geotracker.waterboards.ca.gov/profile_report.asp?global_id=T0603704812
Global Id:	T0603704812
Latitude:	34.009241
Longitude:	-117.8581419
Status:	Completed - Case Closed
Status Date:	08/12/1985
Case Worker:	JOA
RB Case Number:	R-09446
Local Agency:	LOS ANGELES COUNTY

Map ID
Direction
Distance
Elevation

MAP FINDINGS

Site

Database(s)

EDR ID Number
EPA ID Number

WALNUT VALLEY USD DEL PASO HIGH SCHOOL (Continued)

1000323349

File Location: Not reported
Local Case Number: Not reported
Potential Media Affect: Soil
Potential Contaminants of Concern: Gasoline
Site History: Not reported

LUST:

Global Id: T0603704812
Contact Type: Local Agency Caseworker
Contact Name: JOHN AWUJO
Organization Name: LOS ANGELES COUNTY
Address: 900 S FREMONT AVE
City: ALHAMBRA
Email: jawujo@dpw.lacounty.gov
Phone Number: 6264583507

Global Id: T0603704812
Contact Type: Regional Board Caseworker
Contact Name: YUE RONG
Organization Name: LOS ANGELES RWQCB (REGION 4)
Address: 320 W. 4TH ST., SUITE 200
City: Los Angeles
Email: yrong@waterboards.ca.gov
Phone Number: Not reported

LUST:

Global Id: T0603704812
Action Type: Other
Date: 06/14/1985
Action: Leak Reported

LUST:

Global Id: T0603704812
Status: Open - Case Begin Date
Status Date: 06/14/1985

Global Id: T0603704812
Status: Open - Site Assessment
Status Date: 06/14/1985

Global Id: T0603704812
Status: Completed - Case Closed
Status Date: 08/12/1985

LUST REG 4:

Region: 4
Regional Board: 04
County: Los Angeles
Facility Id: R-09446
Status: Pollution Characterization
Substance: Gasoline
Substance Quantity: Not reported
Local Case No: Not reported
Case Type: Soil
Abatement Method Used at the Site: Not reported

Map ID
Direction
Distance
Elevation

MAP FINDINGS

Site

Database(s)

EDR ID Number
EPA ID Number

WALNUT VALLEY USD DEL PASO HIGH SCHOOL (Continued)

1000323349

Global ID: T0603704812
W Global ID: W0603700090
Staff: UNK
Local Agency: 19000
Cross Street: VALLEY
Enforcement Type: Not reported
Date Leak Discovered: Not reported
Date Leak First Reported: 6/14/1985
Date Leak Record Entered: 8/12/1987
Date Confirmation Began: Not reported
Date Leak Stopped: Not reported
Date Case Last Changed on Database: 7/22/1988
Date the Case was Closed: Not reported
How Leak Discovered: Not reported
How Leak Stopped: Not reported
Cause of Leak: UNK
Leak Source: UNK
Operator: Not reported
Water System: SKYLINE MUTUAL
Well Name: Not reported
Approx. Dist To Production Well (ft): 11125.161057172524510894018144
Source of Cleanup Funding: UNK
Preliminary Site Assessment Workplan Submitted: Not reported
Preliminary Site Assessment Began: Not reported
Pollution Characterization Began: 6/14/1985
Remediation Plan Submitted: Not reported
Remedial Action Underway: Not reported
Post Remedial Action Monitoring Began: Not reported
Enforcement Action Date: Not reported
Historical Max MTBE Date: Not reported
Hist Max MTBE Conc in Groundwater: Not reported
Hist Max MTBE Conc in Soil: Not reported
Significant Interim Remedial Action Taken: Not reported
GW Qualifier: Not reported
Soil Qualifier: Not reported
Organization: Not reported
Owner Contact: Not reported
Responsible Party: WALNUT VALLEY UNIFIED SCHOOL
RP Address: 476 S LEMON AVE, WALNUT, CA 91789
Program: LUST
Lat/Long: 34.0077901 / -1
Local Agency Staff: Not reported
Beneficial Use: Not reported
Priority: Not reported
Cleanup Fund Id: Not reported
Suspended: Not reported
Assigned Name: 1900090-001GEN
Summary: OLD CASE #004038

CORTESE:

Name: WALNUT VALLEY SCHOOL
Address: 476 LEMON AVE
City,State,Zip: WALNUT, CA 91789
Region: CORTESE
Envirostor Id: Not reported
Global ID: T0603704812
Site/Facility Type: LUST CLEANUP SITE

Map ID
Direction
Distance
Elevation

MAP FINDINGS

Site

Database(s)

EDR ID Number
EPA ID Number

WALNUT VALLEY USD DEL PASO HIGH SCHOOL (Continued)

1000323349

Cleanup Status: COMPLETED - CASE CLOSED
Status Date: Not reported
Site Code: Not reported
Latitude: Not reported
Longitude: Not reported
Owner: Not reported
Enf Type: Not reported
Swat R: Not reported
Flag: active
Order No: Not reported
Waste Discharge System No: Not reported
Effective Date: Not reported
Region 2: Not reported
WID Id: Not reported
Solid Waste Id No: Not reported
Waste Management Uit Name: Not reported
File Name: Active Open

HIST CORTESE:

edr_fname: WALNUT VALLEY SCHOOL
edr_fadd1: 476 LEMON
City,State,Zip: WALNUT, CA 91789
Region: CORTESE
Facility County Code: 19
Reg By: LTNKA
Reg Id: R-09446

CERS:

Name: WALNUT VALLEY SCHOOL
Address: 476 LEMON AVE
City,State,Zip: WALNUT, CA 91789
Site ID: 212320
CERS ID: T0603704812
CERS Description: Leaking Underground Storage Tank Cleanup Site

Affiliation:

Affiliation Type Desc: Local Agency Caseworker
Entity Name: JOHN AWUJO - LOS ANGELES COUNTY
Entity Title: Not reported
Affiliation Address: 900 S FREMONT AVE
Affiliation City: ALHAMBRA
Affiliation State: CA
Affiliation Country: Not reported
Affiliation Zip: Not reported
Affiliation Phone: 6264583507

Affiliation Type Desc: Regional Board Caseworker
Entity Name: YUE RONG - LOS ANGELES RWQCB (REGION 4)
Entity Title: Not reported
Affiliation Address: 320 W. 4TH ST., SUITE 200
Affiliation City: Los Angeles
Affiliation State: CA
Affiliation Country: Not reported
Affiliation Zip: Not reported
Affiliation Phone: Not reported

Map ID
Direction
Distance
Elevation

MAP FINDINGS

Site

Database(s)

EDR ID Number
EPA ID Number

P85
SE
1/4-1/2
0.335 mi.
1769 ft.

RAIDER GEORGE PALLET & TRANSP
20809 CURRIER RD
CITY OF INDUSTRY, CA 91789

LUST
Cortese
NPDES

S103281897
N/A

Site 1 of 3 in cluster P

Relative:
Higher

Actual:
534 ft.

LUST REG 4:
Region: 4
Regional Board: 04
County: Los Angeles
Facility Id: I-00920
Status: Case Closed
Substance: Diesel
Substance Quantity: Not reported
Local Case No: Not reported
Case Type: Groundwater
Abatement Method Used at the Site: Excavate and Dispose
Global ID: T0603702739
W Global ID: W0603700090
Staff: JW
Local Agency: 19000
Cross Street: BREA CYN RD
Enforcement Type: Not reported
Date Leak Discovered: 9/9/1991
Date Leak First Reported: 10/22/1991
Date Leak Record Entered: 12/20/1991
Date Confirmation Began: Not reported
Date Leak Stopped: 9/9/1991
Date Case Last Changed on Database: 6/8/1998
Date the Case was Closed: 4/23/1998
How Leak Discovered: Tank Closure
How Leak Stopped: Not reported
Cause of Leak: UNK
Leak Source: UNK
Operator: MATHEWS, ELSA
Water System: SKYLINE MUTUAL
Well Name: Not reported
Approx. Dist To Production Well (ft): 11676.974102226272049336376924
Source of Cleanup Funding: UNK
Preliminary Site Assessment Workplan Submitted: 8/13/1991
Preliminary Site Assessment Began: 8/13/1991
Pollution Characterization Began: 1/16/1996
Remediation Plan Submitted: 1/7/1998
Remedial Action Underway: 1/14/1998
Post Remedial Action Monitoring Began: Not reported
Enforcement Action Date: Not reported
Historical Max MTBE Date: Not reported
Hist Max MTBE Conc in Groundwater: Not reported
Hist Max MTBE Conc in Soil: Not reported
Significant Interim Remedial Action Taken: Yes
GW Qualifier: Not reported
Soil Qualifier: Not reported
Organization: Not reported
Owner Contact: Not reported
Responsible Party: SO-CAL PALLET CO.
RP Address: SAME AS ABOVE
Program: LUST
Lat/Long: 34.008359 / -1
Local Agency Staff: Not reported

Map ID
Direction
Distance
Elevation

MAP FINDINGS

Site

Database(s)

EDR ID Number
EPA ID Number

RAIDER GEORGE PALLET & TRANSP (Continued)

S103281897

Beneficial Use: Not reported
Priority: Not reported
Cleanup Fund Id: Not reported
Suspended: Not reported
Assigned Name: 1900090-001GEN
Summary: SOILS EXCAVATED NO BENZENE OR MTBE DETECTED IN RECENT GW MON01/31/98
REMEDIAL ACTION RPT & PETITION FOR CLOSURE 06/08/98
ABANDONMENT OF 3 GW MON WELLS

CORTESE:

Name: SOUTHERN CA PALLET COMPANY,INC
Address: 20809 CURRIER RD
City,State,Zip: WALNUT, CA 91789
Region: CORTESE
Envirostor Id: Not reported
Global ID: T0603702739
Site/Facility Type: LUST CLEANUP SITE
Cleanup Status: COMPLETED - CASE CLOSED
Status Date: Not reported
Site Code: Not reported
Latitude: Not reported
Longitude: Not reported
Owner: Not reported
Enf Type: Not reported
Swat R: Not reported
Flag: active
Order No: Not reported
Waste Discharge System No: Not reported
Effective Date: Not reported
Region 2: Not reported
WID Id: Not reported
Solid Waste Id No: Not reported
Waste Management Uit Name: Not reported
File Name: Active Open

NPDES:

Name: RAIDER GEORGE PALLET TRUCKING COMPANY
Address: 20809 CURRIER ROAD
City,State,Zip: WALNUT, CA 91789
Facility Status: Not reported
NPDES Number: Not reported
Region: Not reported
Agency Number: Not reported
Regulatory Measure ID: Not reported
Place ID: Not reported
Order Number: Not reported
WDID: Not reported
Regulatory Measure Type: Industrial
Program Type: Not reported
Adoption Date Of Regulatory Measure: Not reported
Effective Date Of Regulatory Measure: Not reported
Termination Date Of Regulatory Measure: Not reported
Expiration Date Of Regulatory Measure: Not reported
Discharge Address: Not reported
Discharge Name: Not reported
Discharge City: Not reported

Map ID
Direction
Distance
Elevation

MAP FINDINGS

Site

Database(s)

EDR ID Number
EPA ID Number

RAIDER GEORGE PALLET & TRANSP (Continued)

S103281897

Discharge State: Not reported
Discharge Zip: Not reported
Status: Returned
Status Date: 05/16/2014
Operator Name: Raider George Pallet Trucking Copany
Operator Address: 20809 Currier Road
Operator City: City of Walnut
Operator State: California
Operator Zip: 91789

Name: RAIDER GEORGE PALLET & TRANSP
Address: 20809 CURRIER RD
City,State,Zip: CITY OF INDUSTRY, CA 91789
Facility Status: Not reported
NPDES Number: Not reported
Region: Not reported
Agency Number: Not reported
Regulatory Measure ID: Not reported
Place ID: Not reported
Order Number: Not reported
WDID: 4 19IN603776
Regulatory Measure Type: Industrial
Program Type: Not reported
Adoption Date Of Regulatory Measure: Not reported
Effective Date Of Regulatory Measure: Not reported
Termination Date Of Regulatory Measure: Not reported
Expiration Date Of Regulatory Measure: Not reported
Discharge Address: Not reported
Discharge Name: Not reported
Discharge City: Not reported
Discharge State: Not reported
Discharge Zip: Not reported
Status: No Action Required
Status Date: 02/10/2021
Operator Name: RAIDER GEORGE PALLET & TRANSP
Operator Address: 20809 CURRIER RD
Operator City: City of Industry
Operator State: California
Operator Zip: 91789

P86
SE
1/4-1/2
0.335 mi.
1769 ft.
SOUTHERN CA PALLET COMPANY,INC
20809 CURRIER RD
WALNUT, CA 91789
Site 2 of 3 in cluster P

LUST
Cortese
HIST CORTESE
CERS
S102437798
N/A

Relative: LUST:
Higher
Actual:
534 ft.
Name: SO-CAL PALLET CO
Address: 20809 CURRIER ROAD
City,State,Zip: WALNUT, CA 91789
Lead Agency: LOS ANGELES RWQCB (REGION 4)
Case Type: LUST Cleanup Site
Geo Track: http://geotracker.waterboards.ca.gov/profile_report.asp?global_id=T10000000386
Global Id: T10000000386
Latitude: 34.012111
Longitude: -117.851422
Status: Completed - Case Closed
Status Date: 07/06/2018

Map ID
Direction
Distance
Elevation

MAP FINDINGS

Site

Database(s)

EDR ID Number
EPA ID Number

SOUTHERN CA PALLET COMPANY,INC (Continued)

S102437798

Case Worker: JR
RB Case Number: I-00920A
Local Agency: Not reported
File Location: Regional Board
Local Case Number: L57134
Potential Media Affect: Aquifer used for drinking water supply
Potential Contaminants of Concern: Xylene, Diesel
Site History: Not reported

LUST:

Global Id: T10000000386
Contact Type: Regional Board Caseworker
Contact Name: JAMES RYAN
Organization Name: LOS ANGELES RWQCB (REGION 4)
Address: West 4th Street, Suite 200
City: LOS ANGELES
Email: jamesw.ryan@waterboards.ca.gov
Phone Number: 2135766711

LUST:

Global Id: T10000000386
Action Type: RESPONSE
Date: 02/19/2016
Action: Request for Closure - Regulator Responded

Global Id: T10000000386
Action Type: ENFORCEMENT
Date: 07/05/2018
Action: Closure/No Further Action Letter

Global Id: T10000000386
Action Type: RESPONSE
Date: 02/21/2016
Action: Other Report / Document

Global Id: T10000000386
Action Type: ENFORCEMENT
Date: 01/27/2016
Action: Health and Safety Code Section 25296.10(c)

Global Id: T10000000386
Action Type: ENFORCEMENT
Date: 12/22/2015
Action: Health and Safety Code Section 25296.10(c)

Global Id: T10000000386
Action Type: Other
Date: 05/23/2007
Action: Leak Reported

Global Id: T10000000386
Action Type: RESPONSE
Date: 12/30/2008
Action: Other Report / Document

Global Id: T10000000386
Action Type: ENFORCEMENT

Map ID
Direction
Distance
Elevation

MAP FINDINGS

Site

Database(s)

EDR ID Number
EPA ID Number

SOUTHERN CA PALLET COMPANY,INC (Continued)

S102437798

Date: 11/05/2008
Action: Staff Letter

Global Id: T10000000386
Action Type: Other
Date: 03/16/2007
Action: Leak Discovery

Global Id: T10000000386
Action Type: Other
Date: 03/16/2007
Action: Leak Stopped

Global Id: T10000000386
Action Type: RESPONSE
Date: 07/15/2009
Action: Monitoring Report - Semi-Annually

Global Id: T10000000386
Action Type: RESPONSE
Date: 03/27/2016
Action: Other Report / Document

Global Id: T10000000386
Action Type: RESPONSE
Date: 05/19/2018
Action: Correspondence

Global Id: T10000000386
Action Type: ENFORCEMENT
Date: 03/19/2018
Action: Notification - Preclosure

Global Id: T10000000386
Action Type: ENFORCEMENT
Date: 06/15/2009
Action: Staff Letter

LUST:

Global Id: T10000000386
Status: Open - Case Begin Date
Status Date: 03/16/2007

Global Id: T10000000386
Status: Open - Referred
Status Date: 06/10/2008

Global Id: T10000000386
Status: Open - Site Assessment
Status Date: 11/05/2008

Global Id: T10000000386
Status: Open - Site Assessment
Status Date: 06/15/2009

Global Id: T10000000386
Status: Open - Eligible for Closure

Map ID
Direction
Distance
Elevation

MAP FINDINGS

Site

Database(s)

EDR ID Number
EPA ID Number

SOUTHERN CA PALLET COMPANY,INC (Continued)

S102437798

Status Date: 04/18/2016

Global Id: T10000000386
Status: Open - Eligible for Closure
Status Date: 03/19/2018

Global Id: T10000000386
Status: Completed - Case Closed
Status Date: 07/06/2018

Name: SOUTHERN CA PALLET COMPANY,INC
Address: 20809 CURRIER RD
City,State,Zip: WALNUT, CA 91789
Lead Agency: LOS ANGELES RWQCB (REGION 4)
Case Type: LUST Cleanup Site
Geo Track: http://geotracker.waterboards.ca.gov/profile_report.asp?global_id=T0603702739
Global Id: T0603702739
Latitude: 34.011931
Longitude: -117.851423
Status: Completed - Case Closed
Status Date: 04/23/1998
Case Worker: JW
RB Case Number: I-00920
Local Agency: LOS ANGELES COUNTY
File Location: Not reported
Local Case Number: Not reported
Potential Media Affect: Aquifer used for drinking water supply
Potential Contaminants of Concern: Diesel
Site History: Not reported

LUST:

Global Id: T0603702739
Contact Type: Regional Board Caseworker
Contact Name: JIMMIE WOO
Organization Name: LOS ANGELES RWQCB (REGION 4)
Address: 320 WEST 4TH STREET, SUITE 200
City: LOS ANGELES
Email: jwoo@waterboards.ca.gov
Phone Number: 2135766600

Global Id: T0603702739
Contact Type: Local Agency Caseworker
Contact Name: JOHN AWUJO
Organization Name: LOS ANGELES COUNTY
Address: 900 S FREMONT AVE
City: ALHAMBRA
Email: jawujo@dpw.lacounty.gov
Phone Number: 6264583507

LUST:

Global Id: T0603702739
Action Type: Other
Date: 09/09/1991
Action: Leak Discovery

Global Id: T0603702739

Map ID
Direction
Distance
Elevation

MAP FINDINGS

Site

Database(s)

EDR ID Number
EPA ID Number

SOUTHERN CA PALLET COMPANY,INC (Continued)

S102437798

Action Type: Other
Date: 09/09/1991
Action: Leak Stopped

Global Id: T0603702739
Action Type: Other
Date: 10/22/1991
Action: Leak Reported

LUST:

Global Id: T0603702739
Status: Open - Case Begin Date
Status Date: 08/13/1991

Global Id: T0603702739
Status: Open - Site Assessment
Status Date: 08/13/1991

Global Id: T0603702739
Status: Open - Site Assessment
Status Date: 01/16/1996

Global Id: T0603702739
Status: Open - Remediation
Status Date: 01/07/1998

Global Id: T0603702739
Status: Open - Remediation
Status Date: 01/14/1998

Global Id: T0603702739
Status: Completed - Case Closed
Status Date: 04/23/1998

CORTESE:

Name: SO-CAL PALLET CO
Address: 20809 CURRIER ROAD
City,State,Zip: WALNUT, CA 91789
Region: CORTESE
Envirostor Id: Not reported
Global ID: T10000000386
Site/Facility Type: LUST CLEANUP SITE
Cleanup Status: COMPLETED - CASE CLOSED
Status Date: Not reported
Site Code: Not reported
Latitude: Not reported
Longitude: Not reported
Owner: Not reported
Enf Type: Not reported
Swat R: Not reported
Flag: active
Order No: Not reported
Waste Discharge System No: Not reported
Effective Date: Not reported
Region 2: Not reported

Map ID
Direction
Distance
Elevation

MAP FINDINGS

Site

Database(s)

EDR ID Number
EPA ID Number

SOUTHERN CA PALLET COMPANY,INC (Continued)

S102437798

WID Id: Not reported
Solid Waste Id No: Not reported
Waste Management Uit Name: Not reported
File Name: Active Open

HIST CORTESE:

edr_fname: SOUTHERN CA PALLET COMPAN
edr_fadd1: 20809 CURRIER
City,State,Zip: WALNUT, CA 91789
Region: CORTESE
Facility County Code: 19
Reg By: LTNKA
Reg Id: I-00920

CERS:

Name: SO-CAL PALLET CO
Address: 20809 CURRIER ROAD
City,State,Zip: WALNUT, CA 91789
Site ID: 243929
CERS ID: T10000000386
CERS Description: Leaking Underground Storage Tank Cleanup Site

Affiliation:

Affiliation Type Desc: Regional Board Caseworker
Entity Name: JAMES RYAN - LOS ANGELES RWQCB (REGION 4)
Entity Title: Not reported
Affiliation Address: West 4th Street, Suite 200
Affiliation City: LOS ANGELES
Affiliation State: CA
Affiliation Country: Not reported
Affiliation Zip: Not reported
Affiliation Phone: 2135766711

Name: SOUTHERN CA PALLET COMPANY,INC
Address: 20809 CURRIER RD
City,State,Zip: WALNUT, CA 91789
Site ID: 209934
CERS ID: T0603702739
CERS Description: Leaking Underground Storage Tank Cleanup Site

Affiliation:

Affiliation Type Desc: Regional Board Caseworker
Entity Name: JIMMIE WOO - LOS ANGELES RWQCB (REGION 4)
Entity Title: Not reported
Affiliation Address: 320 WEST 4TH STREET, SUITE 200
Affiliation City: LOS ANGELES
Affiliation State: CA
Affiliation Country: Not reported
Affiliation Zip: Not reported
Affiliation Phone: 2135766600

Affiliation Type Desc: Local Agency Caseworker
Entity Name: JOHN AWUJO - LOS ANGELES COUNTY
Entity Title: Not reported
Affiliation Address: 900 S FREMONT AVE
Affiliation City: ALHAMBRA

Map ID
Direction
Distance
Elevation

MAP FINDINGS

Site

Database(s)

EDR ID Number
EPA ID Number

SOUTHERN CA PALLET COMPANY,INC (Continued)

S102437798

Affiliation State: CA
Affiliation Country: Not reported
Affiliation Zip: Not reported
Affiliation Phone: 6264583507

**P87
SE
1/4-1/2
0.351 mi.
1854 ft.**

**DP CURRIER LLC
20825 CURRIER RD
WALNUT, CA 91789
Site 3 of 3 in cluster P**

**Relative:
Higher**

**Actual:
536 ft.**

LUST:

Name: BURGESS TRANSPORTATION FACILITY
Address: 20825 CURRIER RD
City,State,Zip: WALNUT, CA 91789
Lead Agency: LOS ANGELES RWQCB (REGION 4)
Case Type: LUST Cleanup Site
Geo Track: http://geotracker.waterboards.ca.gov/profile_report.asp?global_id=T0603705309
Global Id: T0603705309
Latitude: 34.0083631
Longitude: -117.8507317
Status: Completed - Case Closed
Status Date: 02/14/2014
Case Worker: NC
RB Case Number: R-20497
Local Agency: LOS ANGELES COUNTY
File Location: Regional Board
Local Case Number: Not reported
Potential Media Affect: Aquifer used for drinking water supply
Potential Contaminants of Concern: Gasoline
Site History: Not reported

LUST:

Global Id: T0603705309
Contact Type: Local Agency Caseworker
Contact Name: JOHN AWUJO
Organization Name: LOS ANGELES COUNTY
Address: 900 S FREMONT AVE
City: ALHAMBRA
Email: jawujo@dpw.lacounty.gov
Phone Number: 6264583507

Global Id: T0603705309
Contact Type: Regional Board Caseworker
Contact Name: NOMAN CHOWDHURY
Organization Name: LOS ANGELES RWQCB (REGION 4)
Address: 320 WEST 4TH STREET, SUITE 200
City: LOS ANGELES
Email: noman.chowdhury@waterboards.ca.gov
Phone Number: 2135766704

LUST:

Global Id: T0603705309
Action Type: REMEDIATION
Date: 06/28/2005

**LUST
Cortese
HAZNET
HIST CORTESE
NPDES
CERS
HWTS**

**U002288699
N/A**

Map ID
Direction
Distance
Elevation

MAP FINDINGS

Site

Database(s)

EDR ID Number
EPA ID Number

DP CURRIER LLC (Continued)

U002288699

Action:	Soil Vapor Extraction (SVE)
Global Id:	T0603705309
Action Type:	Other
Date:	12/14/1995
Action:	Leak Discovery
Global Id:	T0603705309
Action Type:	RESPONSE
Date:	10/15/2003
Action:	Monitoring Report - Quarterly
Global Id:	T0603705309
Action Type:	RESPONSE
Date:	10/30/2010
Action:	Soil and Water Investigation Report
Global Id:	T0603705309
Action Type:	RESPONSE
Date:	09/14/2011
Action:	Request for Closure
Global Id:	T0603705309
Action Type:	RESPONSE
Date:	01/15/2012
Action:	Monitoring Report - Semi-Annually
Global Id:	T0603705309
Action Type:	RESPONSE
Date:	10/24/2013
Action:	Well Destruction Report
Global Id:	T0603705309
Action Type:	ENFORCEMENT
Date:	02/13/2014
Action:	Closure/No Further Action Letter
Global Id:	T0603705309
Action Type:	RESPONSE
Date:	04/15/2004
Action:	Monitoring Report - Quarterly
Global Id:	T0603705309
Action Type:	RESPONSE
Date:	09/23/2002
Action:	Soil and Water Investigation Workplan
Global Id:	T0603705309
Action Type:	RESPONSE
Date:	06/16/2003
Action:	CAP/RAP - Final Remediation / Design Plan
Global Id:	T0603705309
Action Type:	RESPONSE
Date:	06/16/2003
Action:	CAP/RAP - Feasibility Study Report

Map ID
Direction
Distance
Elevation

MAP FINDINGS

Site

Database(s)

EDR ID Number
EPA ID Number

DP CURRIER LLC (Continued)

U002288699

Global Id:	T0603705309
Action Type:	RESPONSE
Date:	04/15/2003
Action:	Monitoring Report - Quarterly
Global Id:	T0603705309
Action Type:	ENFORCEMENT
Date:	06/28/2004
Action:	Site Visit / Inspection / Sampling
Global Id:	T0603705309
Action Type:	RESPONSE
Date:	01/15/2006
Action:	Remedial Progress Report
Global Id:	T0603705309
Action Type:	RESPONSE
Date:	01/15/2008
Action:	Monitoring Report - Quarterly
Global Id:	T0603705309
Action Type:	RESPONSE
Date:	10/30/2010
Action:	Risk Assessment Report
Global Id:	T0603705309
Action Type:	ENFORCEMENT
Date:	06/15/2009
Action:	Staff Letter
Global Id:	T0603705309
Action Type:	Other
Date:	12/14/1995
Action:	Leak Stopped
Global Id:	T0603705309
Action Type:	RESPONSE
Date:	07/15/2008
Action:	CAP/RAP - Feasibility Study Report
Global Id:	T0603705309
Action Type:	RESPONSE
Date:	07/15/2003
Action:	Monitoring Report - Quarterly
Global Id:	T0603705309
Action Type:	RESPONSE
Date:	01/15/2004
Action:	Monitoring Report - Quarterly
Global Id:	T0603705309
Action Type:	ENFORCEMENT
Date:	09/06/2005
Action:	Staff Letter
Global Id:	T0603705309
Action Type:	ENFORCEMENT

Map ID
Direction
Distance
Elevation

MAP FINDINGS

Site

Database(s)

EDR ID Number
EPA ID Number

DP CURRIER LLC (Continued)

U002288699

Date: 09/12/2011
Action: Petition Submitted for Review

Global Id: T0603705309
Action Type: ENFORCEMENT
Date: 12/21/2009
Action: Clean Up Fund - Case Closure Review Summary Report (RSR)

Global Id: T0603705309
Action Type: RESPONSE
Date: 01/15/2003
Action: Monitoring Report - Quarterly

Global Id: T0603705309
Action Type: ENFORCEMENT
Date: 10/04/2001
Action: Staff Letter

Global Id: T0603705309
Action Type: RESPONSE
Date: 10/15/2004
Action: CAP/RAP - Final Remediation / Design Plan

Global Id: T0603705309
Action Type: RESPONSE
Date: 10/15/2004
Action: Monitoring Report - Quarterly

Global Id: T0603705309
Action Type: RESPONSE
Date: 07/15/2010
Action: Monitoring Report - Semi-Annually

Global Id: T0603705309
Action Type: RESPONSE
Date: 06/17/2010
Action: Soil and Water Investigation Workplan

Global Id: T0603705309
Action Type: RESPONSE
Date: 04/15/2011
Action: Monitoring Report - Semi-Annually

Global Id: T0603705309
Action Type: RESPONSE
Date: 04/15/2013
Action: Monitoring Report - Semi-Annually

Global Id: T0603705309
Action Type: ENFORCEMENT
Date: 02/17/2012
Action: Staff Letter

Global Id: T0603705309
Action Type: ENFORCEMENT
Date: 08/05/2010
Action: Staff Letter

Map ID
Direction
Distance
Elevation

MAP FINDINGS

Site

Database(s)

EDR ID Number
EPA ID Number

DP CURRIER LLC (Continued)

U002288699

Global Id:	T0603705309
Action Type:	Other
Date:	12/14/1995
Action:	Leak Reported
Global Id:	T0603705309
Action Type:	RESPONSE
Date:	10/15/2002
Action:	Monitoring Report - Quarterly
Global Id:	T0603705309
Action Type:	RESPONSE
Date:	04/15/2002
Action:	Monitoring Report - Quarterly
Global Id:	T0603705309
Action Type:	RESPONSE
Date:	07/15/2002
Action:	Monitoring Report - Quarterly
Global Id:	T0603705309
Action Type:	RESPONSE
Date:	07/15/2004
Action:	Monitoring Report - Quarterly
Global Id:	T0603705309
Action Type:	ENFORCEMENT
Date:	02/13/2003
Action:	Staff Letter
Global Id:	T0603705309
Action Type:	ENFORCEMENT
Date:	05/24/2004
Action:	Staff Letter
Global Id:	T0603705309
Action Type:	RESPONSE
Date:	07/15/2007
Action:	Monitoring Report - Quarterly
Global Id:	T0603705309
Action Type:	RESPONSE
Date:	10/15/2007
Action:	Monitoring Report - Quarterly
Global Id:	T0603705309
Action Type:	RESPONSE
Date:	07/15/2007
Action:	Interim Remedial Action Plan
Global Id:	T0603705309
Action Type:	RESPONSE
Date:	10/15/2010
Action:	Monitoring Report - Semi-Annually
Global Id:	T0603705309
Action Type:	ENFORCEMENT

Map ID
Direction
Distance
Elevation

MAP FINDINGS

Site

Database(s)

EDR ID Number
EPA ID Number

DP CURRIER LLC (Continued)

U002288699

Date: 07/13/2006
Action: Site Visit / Inspection / Sampling

Global Id: T0603705309
Action Type: RESPONSE
Date: 06/02/2011
Action: Other Report / Document

Global Id: T0603705309
Action Type: ENFORCEMENT
Date: 05/13/2003
Action: Staff Letter

Global Id: T0603705309
Action Type: ENFORCEMENT
Date: 06/27/2013
Action: Staff Letter

Global Id: T0603705309
Action Type: ENFORCEMENT
Date: 08/19/2013
Action: State Water Board Closure Order - #2013-0074-UST

LUST:

Global Id: T0603705309
Status: Open - Case Begin Date
Status Date: 12/14/1995

Global Id: T0603705309
Status: Open - Verification Monitoring
Status Date: 12/14/1995

Global Id: T0603705309
Status: Open - Site Assessment
Status Date: 08/23/2000

Global Id: T0603705309
Status: Open - Site Assessment
Status Date: 01/30/2001

Global Id: T0603705309
Status: Open - Site Assessment
Status Date: 09/23/2002

Global Id: T0603705309
Status: Open - Remediation
Status Date: 06/25/2003

Global Id: T0603705309
Status: Open - Remediation
Status Date: 03/24/2005

Global Id: T0603705309
Status: Open - Remediation
Status Date: 11/30/2006

Global Id: T0603705309

Map ID
Direction
Distance
Elevation

MAP FINDINGS

Site

Database(s)

EDR ID Number
EPA ID Number

DP CURRIER LLC (Continued)

U002288699

Status: Open - Remediation
Status Date: 07/17/2007

Global Id: T0603705309
Status: Open - Eligible for Closure
Status Date: 08/28/2013

Global Id: T0603705309
Status: Completed - Case Closed
Status Date: 02/14/2014

LUST REG 4:

Region: 4
Regional Board: 04
County: Los Angeles
Facility Id: R-20497
Status: Remediation Plan
Substance: Gasoline
Substance Quantity: Not reported
Local Case No: Not reported
Case Type: Groundwater
Abatement Method Used at the Site: OT
Global ID: T0603705309
W Global ID: W0603700090
Staff: NC
Local Agency: 19000
Cross Street: BREA CANYON
Enforcement Type: SI
Date Leak Discovered: 12/14/1995
Date Leak First Reported: 12/14/1995
Date Leak Record Entered: 2/29/1996
Date Confirmation Began: Not reported
Date Leak Stopped: 12/14/1995
Date Case Last Changed on Database: 9/23/2002
Date the Case was Closed: Not reported
How Leak Discovered: Tank Closure
How Leak Stopped: Not reported
Cause of Leak: UNK
Leak Source: UNK
Operator: Not reported
Water System: SKYLINE MUTUAL
Well Name: Not reported
Approx. Dist To Production Well (ft): 11723.529718603975421647703152
Source of Cleanup Funding: UNK
Preliminary Site Assessment Workplan Submitted: 8/23/2000
Preliminary Site Assessment Began: 8/23/2000
Pollution Characterization Began: 9/23/2002
Remediation Plan Submitted: 6/25/2003
Remedial Action Underway: Not reported
Post Remedial Action Monitoring Began: 12/14/1995
Enforcement Action Date: 1/30/2001
Historical Max MTBE Date: 6/28/2001
Hist Max MTBE Conc in Groundwater: 1400
Hist Max MTBE Conc in Soil: 0
Significant Interim Remedial Action Taken: Not reported
GW Qualifier: Not reported

Map ID
Direction
Distance
Elevation

MAP FINDINGS

Site

Database(s)

EDR ID Number
EPA ID Number

DP CURRIER LLC (Continued)

U002288699

Soil Qualifier: ND
Organization: Not reported
Owner Contact: Not reported
Responsible Party: NELSON, LEE
RP Address: PO BOX 92352
Program: LUST
Lat/Long: 34.0083631 / -1
Local Agency Staff: Not reported
Beneficial Use: Not reported
Priority: Not reported
Cleanup Fund Id: Not reported
Suspended: Not reported
Assigned Name: 1900090-001GEN
Summary: ADDITIONAL INFO RECEIVED 10/17/00

CORTESE:

Name: BURGESS TRANSPORTATION FACILITY
Address: 20825 CURRIER RD
City,State,Zip: WALNUT, CA 91789
Region: CORTESE
Envirostor Id: Not reported
Global ID: T0603705309
Site/Facility Type: LUST CLEANUP SITE
Cleanup Status: COMPLETED - CASE CLOSED
Status Date: Not reported
Site Code: Not reported
Latitude: Not reported
Longitude: Not reported
Owner: Not reported
Enf Type: Not reported
Swat R: Not reported
Flag: active
Order No: Not reported
Waste Discharge System No: Not reported
Effective Date: Not reported
Region 2: Not reported
WID Id: Not reported
Solid Waste Id No: Not reported
Waste Management Uit Name: Not reported
File Name: Active Open

HAZNET:

Name: DP CURRIER LLC
Address: 20825 CURRIER RD
Address 2: Not reported
City,State,Zip: WALNUT, CA 91789
Contact: BENJAMIN HORNING
Telephone: 3239818226
Mailing Name: Not reported
Mailing Address: 1299 OCEAN AVE., 9TH FLR

Year: 2017
Gepaid: CAC002929347
TSD EPA ID: AZR000506980
CA Waste Code: 181 - Other inorganic solid waste
Disposal Method: -

Map ID
Direction
Distance
Elevation

MAP FINDINGS

Site

Database(s)

EDR ID Number
EPA ID Number

DP CURRIER LLC (Continued)

U002288699

Tons: 0.8428

Year: 2017
Gepaid: CAC002929347
TSD EPA ID: MXC130619001
CA Waste Code: 214 - Unspecified solvent mixture
Disposal Method: H020 - Solvents Recovery
Tons: 0.054

Additional Info:

Year: 2017
Gen EPA ID: CAC002929347

Shipment Date: 20170925
Creation Date: 7/30/2018 18:30:10
Receipt Date: 20171016
Manifest ID: 017798555JJK
Trans EPA ID: CAD981377864
Trans Name: IDR ENVIRONMENTAL SERVICES
Trans 2 EPA ID: CAR000194217
Trans 2 Name: TEMARRY RECYCLING INC
TSD EPA ID: MXC130619001
Trans Name: RECICLADORA TEMARRY DE MEXICO SA DE CV
TSD EPA ID: Not reported
TSD Name: Not reported
Waste Code Description: 214 - Unspecified solvent mixture
RCRA Code: D035
Meth Code: H020 - Solvents Recovery
Quantity Tons: 0.054
Waste Quantity: 15
Quantity Unit: G
Additional Code 1: D001
Additional Code 2: Not reported
Additional Code 3: Not reported
Additional Code 4: Not reported
Additional Code 5: Not reported

Shipment Date: 20170925
Creation Date: 7/24/2018 18:30:51
Receipt Date: 20170929
Manifest ID: 017798554JJK
Trans EPA ID: CAD981377864
Trans Name: IDR ENVIRONMENTAL SERVICES
Trans 2 EPA ID: Not reported
Trans 2 Name: Not reported
TSD EPA ID: AZR000506980
Trans Name: SOUTH YUMA COUNTY LANDFILL
TSD EPA ID: Not reported
TSD Name: Not reported
Waste Code Description: 181 - Other inorganic solid waste Organics
RCRA Code: Not reported
Meth Code: - Not reported
Quantity Tons: 0.8428
Waste Quantity: 1
Quantity Unit: Y
Additional Code 1: Not reported

Map ID
Direction
Distance
Elevation

MAP FINDINGS

Site

Database(s)

EDR ID Number
EPA ID Number

DP CURRIER LLC (Continued)

U002288699

Additional Code 2: Not reported
Additional Code 3: Not reported
Additional Code 4: Not reported
Additional Code 5: Not reported

HIST CORTESE:

edr_fname: BURGESS TRANSPORTATION
edr_fadd1: 20825 CURRIER
City,State,Zip: WALNUT, CA
Region: CORTESE
Facility County Code: 19
Reg By: LTNKA
Reg Id: R-20497

NPDES:

Name: FEDEX - CURRIER RD-INDUSTRY
Address: 20825 CURRIER ROAD
City,State,Zip: INDUSTRY, CA 91789
Facility Status: Terminated
NPDES Number: CAS000002
Region: 4
Agency Number: 0
Regulatory Measure ID: 490988
Place ID: Not reported
Order Number: 2009-0009-DWQ
WDID: 4 19C381078
Regulatory Measure Type: Enrollee
Program Type: Construction
Adoption Date Of Regulatory Measure: Not reported
Effective Date Of Regulatory Measure: 09/15/2017
Termination Date Of Regulatory Measure: 10/05/2018
Expiration Date Of Regulatory Measure: Not reported
Discharge Address: PO Box 82691
Discharge Name: DP Currier LLC
Discharge City: Goleta
Discharge State: California
Discharge Zip: 93118
Status: Not reported
Status Date: Not reported
Operator Name: Not reported
Operator Address: Not reported
Operator City: Not reported
Operator State: Not reported
Operator Zip: Not reported

NPDES as of 03/2018:

NPDES Number: CAS000002
Status: Active
Agency Number: 0
Region: 4
Regulatory Measure ID: 490988
Order Number: 2009-0009-DWQ
Regulatory Measure Type: Enrollee
Place ID: Not reported
WDID: 4 19C381078
Program Type: Construction
Adoption Date Of Regulatory Measure: Not reported

Map ID
Direction
Distance
Elevation

MAP FINDINGS

Site

Database(s)

EDR ID Number
EPA ID Number

DP CURRIER LLC (Continued)

U002288699

Effective Date Of Regulatory Measure: 09/15/2017
Expiration Date Of Regulatory Measure: Not reported
Termination Date Of Regulatory Measure: Not reported
Discharge Name: DP Currier LLC
Discharge Address: 1430 S Eastman Ave
Discharge City: Los Angeles
Discharge State: California
Discharge Zip: 90023
Received Date: Not reported
Processed Date: Not reported
Status: Not reported
Status Date: Not reported
Place Size: Not reported
Place Size Unit: Not reported
Contact: Not reported
Contact Title: Not reported
Contact Phone: Not reported
Contact Phone Ext: Not reported
Contact Email: Not reported
Operator Name: Not reported
Operator Address: Not reported
Operator City: Not reported
Operator State: Not reported
Operator Zip: Not reported
Operator Contact: Not reported
Operator Contact Title: Not reported
Operator Contact Phone: Not reported
Operator Contact Phone Ext: Not reported
Operator Contact Email: Not reported
Operator Type: Not reported
Developer: Not reported
Developer Address: Not reported
Developer City: Not reported
Developer State: Not reported
Developer Zip: Not reported
Developer Contact: Not reported
Developer Contact Title: Not reported
Constype Linear Utility Ind: Not reported
Emergency Phone: Not reported
Emergency Phone Ext: Not reported
Constype Above Ground Ind: Not reported
Constype Below Ground Ind: Not reported
Constype Cable Line Ind: Not reported
Constype Comm Line Ind: Not reported
Constype Commercial Ind: Not reported
Constype Electrical Line Ind: Not reported
Constype Gas Line Ind: Not reported
Constype Industrial Ind: Not reported
Constype Other Description: Not reported
Constype Other Ind: Not reported
Constype Recons Ind: Not reported
Constype Residential Ind: Not reported
Constype Transport Ind: Not reported
Constype Utility Description: Not reported
Constype Utility Ind: Not reported
Constype Water Sewer Ind: Not reported
Dir Discharge Uswater Ind: Not reported

Map ID
Direction
Distance
Elevation

MAP FINDINGS

Site

Database(s)

EDR ID Number
EPA ID Number

DP CURRIER LLC (Continued)

U002288699

Receiving Water Name: Not reported
Certifier: Not reported
Certifier Title: Not reported
Certification Date: Not reported
Primary Sic: Not reported
Secondary Sic: Not reported
Tertiary Sic: Not reported

Name: FEDEX - CURRIER RD-INDUSTRY
Address: 20825 CURRIER ROAD
City,State,Zip: INDUSTRY, CA 91789
Facility Status: Not reported
NPDES Number: Not reported
Region: Not reported
Agency Number: Not reported
Regulatory Measure ID: Not reported
Place ID: Not reported
Order Number: Not reported
WDID: 4 19C381078
Regulatory Measure Type: Construction
Program Type: Not reported
Adoption Date Of Regulatory Measure: Not reported
Effective Date Of Regulatory Measure: Not reported
Termination Date Of Regulatory Measure: Not reported
Expiration Date Of Regulatory Measure: Not reported
Discharge Address: Not reported
Discharge Name: Not reported
Discharge City: Not reported
Discharge State: Not reported
Discharge Zip: Not reported
Status: Terminated
Status Date: 12/04/2018
Operator Name: DP Currier LLC
Operator Address: PO Box 82691
Operator City: Goleta
Operator State: California
Operator Zip: 93118

NPDES as of 03/2018:

NPDES Number: CAS000002
Status: Active
Agency Number: 0
Region: 4
Regulatory Measure ID: 490988
Order Number: 2009-0009-DWQ
Regulatory Measure Type: Enrollee
Place ID: Not reported
WDID: 4 19C381078
Program Type: Construction
Adoption Date Of Regulatory Measure: Not reported
Effective Date Of Regulatory Measure: 09/15/2017
Expiration Date Of Regulatory Measure: Not reported
Termination Date Of Regulatory Measure: Not reported
Discharge Name: DP Currier LLC
Discharge Address: 1430 S Eastman Ave
Discharge City: Los Angeles
Discharge State: California

Map ID
Direction
Distance
Elevation

MAP FINDINGS

Site

Database(s)

EDR ID Number
EPA ID Number

DP CURRIER LLC (Continued)

U002288699

Discharge Zip:	90023
Received Date:	Not reported
Processed Date:	Not reported
Status:	Not reported
Status Date:	Not reported
Place Size:	Not reported
Place Size Unit:	Not reported
Contact:	Not reported
Contact Title:	Not reported
Contact Phone:	Not reported
Contact Phone Ext:	Not reported
Contact Email:	Not reported
Operator Name:	Not reported
Operator Address:	Not reported
Operator City:	Not reported
Operator State:	Not reported
Operator Zip:	Not reported
Operator Contact:	Not reported
Operator Contact Title:	Not reported
Operator Contact Phone:	Not reported
Operator Contact Phone Ext:	Not reported
Operator Contact Email:	Not reported
Operator Type:	Not reported
Developer:	Not reported
Developer Address:	Not reported
Developer City:	Not reported
Developer State:	Not reported
Developer Zip:	Not reported
Developer Contact:	Not reported
Developer Contact Title:	Not reported
Constype Linear Utility Ind:	Not reported
Emergency Phone:	Not reported
Emergency Phone Ext:	Not reported
Constype Above Ground Ind:	Not reported
Constype Below Ground Ind:	Not reported
Constype Cable Line Ind:	Not reported
Constype Comm Line Ind:	Not reported
Constype Commercial Ind:	Not reported
Constype Electrical Line Ind:	Not reported
Constype Gas Line Ind:	Not reported
Constype Industrial Ind:	Not reported
Constype Other Description:	Not reported
Constype Other Ind:	Not reported
Constype Recons Ind:	Not reported
Constype Residential Ind:	Not reported
Constype Transport Ind:	Not reported
Constype Utility Description:	Not reported
Constype Utility Ind:	Not reported
Constype Water Sewer Ind:	Not reported
Dir Discharge Uswater Ind:	Not reported
Receiving Water Name:	Not reported
Certifier:	Not reported
Certifier Title:	Not reported
Certification Date:	Not reported
Primary Sic:	Not reported
Secondary Sic:	Not reported
Tertiary Sic:	Not reported

Map ID
Direction
Distance
Elevation

MAP FINDINGS

Site

Database(s)

EDR ID Number
EPA ID Number

DP CURRIER LLC (Continued)

U002288699

CERS:

Name: BURGESS TRANSPORTATION FACILITY
Address: 20825 CURRIER RD
City,State,Zip: WALNUT, CA 91789
Site ID: 221575
CERS ID: T0603705309
CERS Description: Leaking Underground Storage Tank Cleanup Site

Affiliation:

Affiliation Type Desc: Local Agency Caseworker
Entity Name: JOHN AWUJO - LOS ANGELES COUNTY
Entity Title: Not reported
Affiliation Address: 900 S FREMONT AVE
Affiliation City: ALHAMBRA
Affiliation State: CA
Affiliation Country: Not reported
Affiliation Zip: Not reported
Affiliation Phone: 6264583507

Affiliation Type Desc: Regional Board Caseworker
Entity Name: NOMAN CHOWDHURY - LOS ANGELES RWQCB (REGION 4)
Entity Title: Not reported
Affiliation Address: 320 WEST 4TH STREET, SUITE 200
Affiliation City: LOS ANGELES
Affiliation State: CA
Affiliation Country: Not reported
Affiliation Zip: Not reported
Affiliation Phone: 2135766704

HWTS:

Name: DP CURRIER LLC
Address: 20825 CURRIER RD
Address 2: Not reported
City,State,Zip: WALNUT, CA 91789
EPA ID: CAC002929347
Inactive Date: 12/23/2017
Create Date: 09/22/2017
Last Act Date: 12/23/2017
Mailing Name: Not reported
Mailing Address: 1299 OCEAN AVE., 9TH FLR
Mailing Address 2: Not reported
Mailing City,State,Zip: SANTA MONICA, CA 90401
Owner Name: DP CURRIER LLC
Owner Address: 1299 OCEAN AVE., 9TH FLR
Owner Address 2: Not reported
Owner City,State,Zip: SANTA MONICA, CA 90401
Contact Name: BENJAMIN HORNING
Contact Address: 1299 OCEAN AVE., 9TH FLR
Contact Address 2: Not reported
City,State,Zip: SANTA MONICA, CA 90401

Map ID
Direction
Distance
Elevation

MAP FINDINGS

Site

Database(s)

EDR ID Number
EPA ID Number

Q88
SW
1/4-1/2
0.366 mi.
1930 ft.
BULK TRANSPORTATION
415 LEMON AVE S
WALNUT, CA 91789
Site 1 of 3 in cluster Q

LUST
CERS
S111711306
N/A

Relative:
Lower

LUST:

Actual:
508 ft.

Name: BULK TRANSPORTATION
Address: 415 LEMON AVE S
City,State,Zip: WALNUT, CA 91789
Lead Agency: LOS ANGELES COUNTY
Case Type: LUST Cleanup Site
Geo Track: http://geotracker.waterboards.ca.gov/profile_report.asp?global_id=T0603705423
Global Id: T0603705423
Latitude: 34.008225
Longitude: -117.860179
Status: Completed - Case Closed
Status Date: 12/21/1998
Case Worker: JOA
RB Case Number: R-23963
Local Agency: LOS ANGELES COUNTY
File Location: Not reported
Local Case Number: Not reported
Potential Media Affect: Soil
Potential Contaminants of Concern: Other Solvent or Non-Petroleum Hydrocarbon
Site History: Not reported

LUST:

Global Id: T0603705423
Contact Type: Local Agency Caseworker
Contact Name: JOHN AWUJO
Organization Name: LOS ANGELES COUNTY
Address: 900 S FREMONT AVE
City: ALHAMBRA
Email: jawujo@dpw.lacounty.gov
Phone Number: 6264583507

Global Id: T0603705423
Contact Type: Regional Board Caseworker
Contact Name: YUE RONG
Organization Name: LOS ANGELES RWQCB (REGION 4)
Address: 320 W. 4TH ST., SUITE 200
City: Los Angeles
Email: yrong@waterboards.ca.gov
Phone Number: Not reported

LUST:

Global Id: T0603705423
Action Type: Other
Date: 04/13/1998
Action: Leak Discovery

Global Id: T0603705423
Action Type: Other
Date: 03/17/1998
Action: Leak Stopped

Global Id: T0603705423
Action Type: Other

Map ID
Direction
Distance
Elevation

MAP FINDINGS

Site

Database(s)

EDR ID Number
EPA ID Number

BULK TRANSPORTATION (Continued)

S111711306

Date: 06/29/1998
Action: Leak Reported

LUST:

Global Id: T0603705423
Status: Open - Case Begin Date
Status Date: 03/17/1998

Global Id: T0603705423
Status: Completed - Case Closed
Status Date: 12/21/1998

CERS:

Name: BULK TRANSPORTATION
Address: 415 LEMON AVE S
City,State,Zip: WALNUT, CA 91789
Site ID: 13976
CERS ID: T0603705423
CERS Description: Leaking Underground Storage Tank Cleanup Site

Affiliation:

Affiliation Type Desc: Local Agency Caseworker
Entity Name: JOHN AWUJO - LOS ANGELES COUNTY
Entity Title: Not reported
Affiliation Address: 900 S FREMONT AVE
Affiliation City: ALHAMBRA
Affiliation State: CA
Affiliation Country: Not reported
Affiliation Zip: Not reported
Affiliation Phone: 6264583507

Affiliation Type Desc: Regional Board Caseworker
Entity Name: YUE RONG - LOS ANGELES RWQCB (REGION 4)
Entity Title: Not reported
Affiliation Address: 320 W. 4TH ST., SUITE 200
Affiliation City: Los Angeles
Affiliation State: CA
Affiliation Country: Not reported
Affiliation Zip: Not reported
Affiliation Phone: Not reported

Map ID
Direction
Distance
Elevation

MAP FINDINGS

EDR ID Number
EPA ID Number

Q89
SW
1/4-1/2
0.396 mi.
2093 ft.
Relative:
Lower
Actual:
511 ft.

BULK TRANSP
415 LEMON AVE
WALNUT, CA 91789
Site 2 of 3 in cluster Q

RCRA-SQG
LUST
UST
CERS HAZ WASTE
HIST UST
CERS TANKS
CHMIRS
FINDS
Cortese
HIST CORTESE
LOS ANGELES CO. HMS
NPDES
WDS
CIWQS
CERS

1000267377
CAD051483683

RCRA-SQG:

Date Form Received by Agency:	1996-09-01 00:00:00.0
Handler Name:	BULK TRANSP
Handler Address:	415 LEMON AVE
Handler City,State,Zip:	WALNUT, CA 91789
EPA ID:	CAD051483683
Contact Name:	Not reported
Contact Address:	Not reported
Contact City,State,Zip:	Not reported
Contact Telephone:	Not reported
Contact Fax:	Not reported
Contact Email:	Not reported
Contact Title:	Not reported
EPA Region:	09
Land Type:	Not reported
Federal Waste Generator Description:	Small Quantity Generator
Non-Notifier:	Not reported
Biennial Report Cycle:	Not reported
Accessibility:	Not reported
Active Site Indicator:	Handler Activities
State District Owner:	CA
State District:	3
Mailing Address:	PO BOX 390
Mailing City,State,Zip:	WALNUT, CA 91789
Owner Name:	Not reported
Owner Type:	Not reported
Operator Name:	NOT REQUIRED
Operator Type:	Private
Short-Term Generator Activity:	No
Importer Activity:	No
Mixed Waste Generator:	No
Transporter Activity:	No
Transfer Facility Activity:	No
Recycler Activity with Storage:	No
Small Quantity On-Site Burner Exemption:	No
Smelting Melting and Refining Furnace Exemption:	No
Underground Injection Control:	No
Off-Site Waste Receipt:	No
Universal Waste Indicator:	No
Universal Waste Destination Facility:	No
Federal Universal Waste:	No
Active Site Fed-Reg Treatment Storage and Disposal Facility:	Not reported
Active Site Converter Treatment storage and Disposal Facility:	Not reported

Map ID
Direction
Distance
Elevation

MAP FINDINGS

Site

Database(s)

EDR ID Number
EPA ID Number

BULK TRANSP (Continued)

1000267377

Active Site State-Reg Treatment Storage and Disposal Facility:	Not reported
Active Site State-Reg Handler:	---
Federal Facility Indicator:	Not reported
Hazardous Secondary Material Indicator:	N
Sub-Part K Indicator:	Not reported
Commercial TSD Indicator:	No
Treatment Storage and Disposal Type:	Not reported
2018 GPRA Permit Baseline:	Not on the Baseline
2018 GPRA Renewals Baseline:	Not on the Baseline
Permit Renewals Workload Universe:	Not reported
Permit Workload Universe:	Not reported
Permit Progress Universe:	Not reported
Post-Closure Workload Universe:	Not reported
Closure Workload Universe:	Not reported
202 GPRA Corrective Action Baseline:	No
Corrective Action Workload Universe:	No
Subject to Corrective Action Universe:	No
Non-TSDFs Where RCRA CA has Been Imposed Universe:	No
TSDFs Potentially Subject to CA Under 3004 (u)/(v) Universe:	No
TSDFs Only Subject to CA under Discretionary Auth Universe:	No
Corrective Action Priority Ranking:	No NCAPS ranking
Environmental Control Indicator:	No
Institutional Control Indicator:	No
Human Exposure Controls Indicator:	N/A
Groundwater Controls Indicator:	N/A
Operating TSDF Universe:	Not reported
Full Enforcement Universe:	Not reported
Significant Non-Complier Universe:	No
Unaddressed Significant Non-Complier Universe:	No
Addressed Significant Non-Complier Universe:	No
Significant Non-Complier With a Compliance Schedule Universe:	No
Financial Assurance Required:	Not reported
Handler Date of Last Change:	2006-09-05 00:00:00.0
Recognized Trader-Importer:	No
Recognized Trader-Exporter:	No
Importer of Spent Lead Acid Batteries:	No
Exporter of Spent Lead Acid Batteries:	No
Recycler Activity Without Storage:	No
Manifest Broker:	No
Sub-Part P Indicator:	No

Handler - Owner Operator:

Owner/Operator Indicator:	Operator
Owner/Operator Name:	NOT REQUIRED
Legal Status:	Private
Date Became Current:	Not reported
Date Ended Current:	Not reported
Owner/Operator Address:	NOT REQUIRED
Owner/Operator City,State,Zip:	NOT REQUIRED, ME 99999
Owner/Operator Telephone:	415-555-1212
Owner/Operator Telephone Ext:	Not reported
Owner/Operator Fax:	Not reported
Owner/Operator Email:	Not reported
Owner/Operator Indicator:	Owner
Owner/Operator Name:	NOT REQUIRED

Map ID
Direction
Distance
Elevation

MAP FINDINGS

Site

Database(s)

EDR ID Number
EPA ID Number

BULK TRANSP (Continued)

1000267377

Legal Status:	Private
Date Became Current:	Not reported
Date Ended Current:	Not reported
Owner/Operator Address:	NOT REQUIRED
Owner/Operator City,State,Zip:	NOT REQUIRED, ME 99999
Owner/Operator Telephone:	415-555-1212
Owner/Operator Telephone Ext:	Not reported
Owner/Operator Fax:	Not reported
Owner/Operator Email:	Not reported

Historic Generators:

Receive Date:	1996-09-01 00:00:00.0
Handler Name:	BULK TRANSP
Federal Waste Generator Description:	Small Quantity Generator
State District Owner:	CA
Large Quantity Handler of Universal Waste:	No
Recognized Trader Importer:	No
Recognized Trader Exporter:	No
Spent Lead Acid Battery Importer:	No
Spent Lead Acid Battery Exporter:	No
Current Record:	Yes
Non Storage Recycler Activity:	Not reported
Electronic Manifest Broker:	Not reported

Receive Date:	1990-08-23 00:00:00.0
Handler Name:	BULK TRANSP
Federal Waste Generator Description:	Not a generator, verified
State District Owner:	CA
Large Quantity Handler of Universal Waste:	No
Recognized Trader Importer:	No
Recognized Trader Exporter:	No
Spent Lead Acid Battery Importer:	No
Spent Lead Acid Battery Exporter:	No
Current Record:	No
Non Storage Recycler Activity:	Not reported
Electronic Manifest Broker:	Not reported

List of NAICS Codes and Descriptions:

NAICS Codes:	No NAICS Codes Found
--------------	----------------------

Facility Has Received Notices of Violation:

Found Violation:	No
Agency Which Determined Violation:	Not reported
Violation Short Description:	Not reported
Date Violation was Determined:	Not reported
Actual Return to Compliance Date:	Not reported
Return to Compliance Qualifier:	Not reported
Violation Responsible Agency:	Not reported
Scheduled Compliance Date:	Not reported
Enforcement Identifier:	Not reported
Date of Enforcement Action:	Not reported
Enforcement Responsible Agency:	Not reported
Enforcement Docket Number:	Not reported
Enforcement Attorney:	Not reported
Corrective Action Component:	Not reported
Appeal Initiated Date:	Not reported

Map ID
Direction
Distance
Elevation

MAP FINDINGS

Site

Database(s)

EDR ID Number
EPA ID Number

BULK TRANSP (Continued)

1000267377

Appeal Resolution Date:	Not reported
Disposition Status Date:	Not reported
Disposition Status:	Not reported
Disposition Status Description:	Not reported
Consent/Final Order Sequence Number:	Not reported
Consent/Final Order Respondent Name:	Not reported
Consent/Final Order Lead Agency:	Not reported
Enforcement Type:	Not reported
Enforcement Responsible Person:	Not reported
Enforcement Responsible Sub-Organization:	Not reported
SEP Sequence Number:	Not reported
SEP Expenditure Amount:	Not reported
SEP Scheduled Completion Date:	Not reported
SEP Actual Date:	Not reported
SEP Defaulted Date:	Not reported
SEP Type:	Not reported
SEP Type Description:	Not reported
Proposed Amount:	Not reported
Final Monetary Amount:	Not reported
Paid Amount:	Not reported
Final Count:	Not reported
Final Amount:	Not reported
Found Violation:	Yes
Agency Which Determined Violation:	State
Violation Short Description:	Generators - General
Date Violation was Determined:	1985-05-21 00:00:00.0
Actual Return to Compliance Date:	1985-09-09 00:00:00.0
Return to Compliance Qualifier:	Observed
Violation Responsible Agency:	State
Scheduled Compliance Date:	1985-06-30 00:00:00.0
Enforcement Identifier:	001
Date of Enforcement Action:	1985-05-21 00:00:00.0
Enforcement Responsible Agency:	State
Enforcement Docket Number:	Not reported
Enforcement Attorney:	Not reported
Corrective Action Component:	No
Appeal Initiated Date:	Not reported
Appeal Resolution Date:	Not reported
Disposition Status Date:	Not reported
Disposition Status:	Not reported
Disposition Status Description:	Not reported
Consent/Final Order Sequence Number:	Not reported
Consent/Final Order Respondent Name:	Not reported
Consent/Final Order Lead Agency:	Not reported
Enforcement Type:	WRITTEN INFORMAL
Enforcement Responsible Person:	R9STA
Enforcement Responsible Sub-Organization:	Not reported
SEP Sequence Number:	Not reported
SEP Expenditure Amount:	Not reported
SEP Scheduled Completion Date:	Not reported
SEP Actual Date:	Not reported
SEP Defaulted Date:	Not reported
SEP Type:	Not reported
SEP Type Description:	Not reported
Proposed Amount:	Not reported
Final Monetary Amount:	Not reported

Map ID
Direction
Distance
Elevation

MAP FINDINGS

Site

Database(s)

EDR ID Number
EPA ID Number

BULK TRANSP (Continued)

1000267377

Paid Amount: Not reported
Final Count: Not reported
Final Amount: Not reported

Evaluation Action Summary:

Evaluation Date: 1997-06-12 00:00:00.0
Evaluation Responsible Agency: State
Found Violation: No
Evaluation Type Description: COMPLIANCE EVALUATION INSPECTION ON-SITE
Evaluation Responsible Person Identifier: R9STA
Evaluation Responsible Sub-Organization: Not reported
Actual Return to Compliance Date: Not reported
Scheduled Compliance Date: Not reported
Date of Request: Not reported
Date Response Received: Not reported
Request Agency: Not reported
Former Citation: Not reported

Evaluation Date: 1985-05-21 00:00:00.0
Evaluation Responsible Agency: State
Found Violation: Yes
Evaluation Type Description: COMPLIANCE EVALUATION INSPECTION ON-SITE
Evaluation Responsible Person Identifier: R9STA
Evaluation Responsible Sub-Organization: Not reported
Actual Return to Compliance Date: 1985-09-09 00:00:00.0
Scheduled Compliance Date: 1985-06-30 00:00:00.0
Date of Request: Not reported
Date Response Received: Not reported
Request Agency: Not reported
Former Citation: Not reported

LUST REG 4:

Region: 4
Regional Board: 04
County: Los Angeles
Facility Id: R-23963
Status: Case Closed
Substance: Hydrocarbons
Substance Quantity: Not reported
Local Case No: Not reported
Case Type: Soil
Abatement Method Used at the Site: OT
Global ID: T0603705423
W Global ID: W0603700090
Staff: UNK
Local Agency: 19000
Cross Street: VALLEY BLVD
Enforcement Type: Not reported
Date Leak Discovered: 4/13/1998
Date Leak First Reported: 6/29/1998
Date Leak Record Entered: 9/1/1998
Date Confirmation Began: Not reported
Date Leak Stopped: 3/17/1998
Date Case Last Changed on Database: 12/21/1998
Date the Case was Closed: 12/21/1998

Map ID
Direction
Distance
Elevation

MAP FINDINGS

Site

Database(s)

EDR ID Number
EPA ID Number

BULK TRANSP (Continued)

1000267377

How Leak Discovered: Tank Closure
How Leak Stopped: Not reported
Cause of Leak: UNK
Leak Source: UNK
Operator: GARY GRUSS
Water System: SKYLINE MUTUAL
Well Name: Not reported
Approx. Dist To Production Well (ft): 11454.341515895729783701327057
Source of Cleanup Funding: UNK
Preliminary Site Assessment Workplan Submitted: Not reported
Preliminary Site Assessment Began: Not reported
Pollution Characterization Began: Not reported
Remediation Plan Submitted: Not reported
Remedial Action Underway: Not reported
Post Remedial Action Monitoring Began: Not reported
Enforcement Action Date: Not reported
Historical Max MTBE Date: Not reported
Hist Max MTBE Conc in Groundwater: Not reported
Hist Max MTBE Conc in Soil: Not reported
Significant Interim Remedial Action Taken: Not reported
GW Qualifier: Not reported
Soil Qualifier: Not reported
Organization: Not reported
Owner Contact: Not reported
Responsible Party: BULK TRANSPORTATION
RP Address: P.O. BOX 390, WALNUT, CA 91789
Program: LUST
Lat/Long: 34.008853 / -1
Local Agency Staff: Not reported
Beneficial Use: Not reported
Priority: Not reported
Cleanup Fund Id: Not reported
Suspended: Not reported
Assigned Name: 1900090-001GEN
Summary: TPH=5340 PPM, BTEX=181ND/81PPB, MTBE=ND PPM
CLOSURE APPLICATION #209120

LA CO

UST:

Name: BULK TRANSPORTATION
Address: 415 S LEMON AVE
City,State,Zip: WALNUT, CA 91789
Facility ID: 23963
Permitting Agency: LOS ANGELES COUNTY
Latitude: 34.009282
Longitude: -117.859243

CERS HAZ WASTE:

Name: QUALITY CARRIERS WEST COAST
Address: 415 S LEMON AVE
City,State,Zip: WALNUT, CA 91789
Site ID: 388314
CERS ID: 10268563
CERS Description: Hazardous Waste Generator

Name: QUALAWASH HOLDINGS, LLC (WALNUT, CA)
Address: 415 S LEMON AVE STE A

Map ID
Direction
Distance
Elevation

MAP FINDINGS

Site

Database(s)

EDR ID Number
EPA ID Number

BULK TRANSP (Continued)

1000267377

City,State,Zip: WALNUT, CA 91789
Site ID: 569971
CERS ID: 10858168
CERS Description: Hazardous Waste Generator

Name: QUALAWASH HOLDINGS, LLC (WALNUT, CA)
Address: 415 S LEMON AVE STE A
City,State,Zip: WALNUT, CA 91789
Site ID: 569971
CERS ID: 10858168
CERS Description: RCRA LQ HW Generator

HIST UST:

Name: BULK TRANSPORTATION
Address: 415 S LEMON AVE
City,State,Zip: WALNUT, CA 91789
File Number: Not reported
URL: Not reported
Region: STATE
Facility ID: 00000016936
Facility Type: Other
Other Type: TRANSPORTATION
Contact Name: JERRY BINGHAM
Telephone: 7145942855
Owner Name: BULK TRANSPORTATION
Owner Address: 415 LEMON AVENUE
Owner City,St,Zip: WALNUT, CA 91789
Total Tanks: 0007

Tank Num: 001
Container Num: 1
Year Installed: 1971
Tank Capacity: 00010000
Tank Used for: PRODUCT
Type of Fuel: DIESEL
Container Construction Thickness: Not reported
Leak Detection: Stock Inventor

Tank Num: 002
Container Num: 2
Year Installed: 1978
Tank Capacity: 00006000
Tank Used for: PRODUCT
Type of Fuel: DIESEL
Container Construction Thickness: Not reported
Leak Detection: Stock Inventor

Tank Num: 003
Container Num: 3
Year Installed: 1971
Tank Capacity: 00010000
Tank Used for: PRODUCT
Type of Fuel: DIESEL
Container Construction Thickness: Not reported
Leak Detection: Stock Inventor

Tank Num: 004

Map ID
Direction
Distance
Elevation

MAP FINDINGS

Site

Database(s)

EDR ID Number
EPA ID Number

BULK TRANSP (Continued)

1000267377

Container Num: 4
Year Installed: 1978
Tank Capacity: 00008000
Tank Used for: PRODUCT
Type of Fuel: DIESEL
Container Construction Thickness: Not reported
Leak Detection: Stock Inventor

Tank Num: 005
Container Num: 5
Year Installed: 1978
Tank Capacity: 00007500
Tank Used for: PRODUCT
Type of Fuel: DIESEL
Container Construction Thickness: Not reported
Leak Detection: Stock Inventor

Tank Num: 006
Container Num: 6
Year Installed: 1971
Tank Capacity: 00008000
Tank Used for: PRODUCT
Type of Fuel: DIESEL
Container Construction Thickness: Not reported
Leak Detection: Stock Inventor

Tank Num: 007
Container Num: 0000000001
Year Installed: Not reported
Tank Capacity: 00012000
Tank Used for: PRODUCT
Type of Fuel: DIESEL
Container Construction Thickness: Not reported
Leak Detection: Stock Inventor

CERS TANKS:

Name: QUALITY CARRIERS WEST COAST
Address: 415 S LEMON AVE
City,State,Zip: WALNUT, CA 91789
Site ID: 388314
CERS ID: 10268563
CERS Description: Underground Storage Tank

CHMIRS:

Name: Not reported
Address: 415 LEMON AVE
City,State,Zip: WALNUT, CA 91789
OES Incident Number: 12-1648
OES notification: 03/20/2012
OES Date: Not reported
OES Time: Not reported
Date Completed: Not reported
Property Use: Not reported
Agency Id Number: Not reported
Agency Incident Number: Not reported
Time Notified: Not reported

Map ID
Direction
Distance
Elevation

MAP FINDINGS

Site

Database(s)

EDR ID Number
EPA ID Number

BULK TRANSP (Continued)

1000267377

Time Completed:	Not reported
Surrounding Area:	Not reported
Estimated Temperature:	Not reported
Property Management:	Not reported
More Than Two Substances Involved?:	Not reported
Resp Agency Personel # Of Decontaminated:	Not reported
Responding Agency Personel # Of Injuries:	Not reported
Responding Agency Personel # Of Fatalities:	Not reported
Others Number Of Decontaminated:	Not reported
Others Number Of Injuries:	Not reported
Others Number Of Fatalities:	Not reported
Vehicle Make/year:	Not reported
Vehicle License Number:	Not reported
Vehicle State:	Not reported
Vehicle Id Number:	Not reported
CA DOT PUC/ICC Number:	Not reported
Company Name:	Not reported
Reporting Officer Name/ID:	Not reported
Report Date:	Not reported
Facility Telephone:	Not reported
Waterway Involved:	Yes
Waterway:	concrete channel
Spill Site:	Merchant/Business
Cleanup By:	Contractor
Containment:	Not reported
What Happened:	Not reported
Type:	Not reported
Measure:	Gal(s)
Other:	Not reported
Date/Time:	915
Year:	2012
Agency:	Bulk Transportation
Incident Date:	3/20/2012
Admin Agency:	LACoFD Health Haz-Mat
Amount:	Not reported
Contained:	Yes
Site Type:	concrete channel
E Date:	Not reported
Substance:	Oil - Mineral, Unknown PCB
Quantity Released:	50
Unknown:	Not reported
Substance #2:	Not reported
Substance #3:	Not reported
Evacuations:	Not reported
Number of Injuries:	Not reported
Number of Fatalities:	Not reported
#1 Pipeline:	Not reported
#2 Pipeline:	Not reported
#3 Pipeline:	Not reported
#1 Vessel >= 300 Tons:	Not reported
#2 Vessel >= 300 Tons:	Not reported
#3 Vessel >= 300 Tons:	Not reported
Evacs:	Not reported
Injuries:	Not reported
Fatals:	Not reported
Comments:	Not reported
Description:	RP states that a trailer containing mineral oil

Map ID
Direction
Distance
Elevation

MAP FINDINGS

Site

Database(s)

EDR ID Number
EPA ID Number

BULK TRANSP (Continued)

1000267377

was being cleaned when a valve was opened resulting in the release of 50 gallons of mineral oil onto the ground. The oil traveled down a paved parking area slope and an unknown amount impacted a concrete channel. The release is contained and cleanup is underway.

FINDS:

Registry ID: 110002629656

Click Here:

Environmental Interest/Information System:

US EPA TRIS (Toxics Release Inventory System) contains information from facilities on the amounts of over 300 listed toxic chemicals that these facilities release directly to air, water, land, or that are transported off-site.

California Hazardous Waste Tracking System - Datamart (HWTS-DATAMART) provides California with information on hazardous waste shipments for generators, transporters, and treatment, storage, and disposal facilities.

RCRAInfo is a national information system that supports the Resource Conservation and Recovery Act (RCRA) program through the tracking of events and activities related to facilities that generate, transport, and treat, store, or dispose of hazardous waste. RCRAInfo allows RCRA program staff to track the notification, permit, compliance, and corrective action activities required under RCRA.

STATE MASTER

[Click this hyperlink](#) while viewing on your computer to access additional FINDS: detail in the EDR Site Report.

CORTESE:

Name:	BULK TRANSPORTATION
Address:	415 LEMON AVE S
City,State,Zip:	WALNUT, CA 91789
Region:	CORTESE
Envirostor Id:	Not reported
Global ID:	T0603705423
Site/Facility Type:	LUST CLEANUP SITE
Cleanup Status:	COMPLETED - CASE CLOSED
Status Date:	Not reported
Site Code:	Not reported
Latitude:	Not reported
Longitude:	Not reported
Owner:	Not reported
Enf Type:	Not reported
Swat R:	Not reported
Flag:	active
Order No:	Not reported
Waste Discharge System No:	Not reported
Effective Date:	Not reported
Region 2:	Not reported
WID Id:	Not reported
Solid Waste Id No:	Not reported
Waste Management Uit Name:	Not reported
File Name:	Active Open

Map ID
Direction
Distance
Elevation

MAP FINDINGS

Site

Database(s)

EDR ID Number
EPA ID Number

BULK TRANSP (Continued)

1000267377

HIST CORTESE:

edr_fname: BULK TRANSPORTATION
edr_fadd1: 415 LEMON
City,State,Zip: WALNUT, CA 91789
Region: CORTESE
Facility County Code: 19
Reg By: LTNKA
Reg Id: R-23963

LOS ANGELES CO. HMS:

Name: BULK TRANSPORTATION
Address: 415 S LEMON AVE
City,State,Zip: WALNUT, CA 917892911
Region: LA
Permit Category: I
Facility Id: 000652-I00656
Facility Type: 02
Facility Status: Closed
Area: 6H
Permit Number: 000005598
Permit Status: Closed

Name: BULK TRANSPORTATION
Address: 415 S LEMON AVE
City,State,Zip: WALNUT, CA 917892911
Region: LA
Permit Category: T
Facility Id: 000652-023963
Facility Type: 0
Facility Status: Permit
Area: 6H
Permit Number: 000175122
Permit Status: Permit

Name: QUALITY CARRIERS WEST COAST
Address: 415 S LEMON AVE
City,State,Zip: WALNUT, CA 917892911
Region: LA
Permit Category: Not reported
Facility Id: 000652-070015
Facility Type: Not reported
Facility Status: OPEN
Area: 6H
Permit Number: Not reported
Permit Status: Not reported

NPDES:

Name: WINSOME ENTERPRISES INC
Address: 415 SOUTH LEMON AVENUE
City,State,Zip: WALNUT, CA 90280
Facility Status: Not reported
NPDES Number: Not reported
Region: Not reported
Agency Number: Not reported
Regulatory Measure ID: Not reported
Place ID: Not reported

Map ID
Direction
Distance
Elevation

MAP FINDINGS

Site

Database(s)

EDR ID Number
EPA ID Number

BULK TRANSP (Continued)

1000267377

Order Number: Not reported
WDID: 4 19I029040
Regulatory Measure Type: Industrial
Program Type: Not reported
Adoption Date Of Regulatory Measure: Not reported
Effective Date Of Regulatory Measure: Not reported
Termination Date Of Regulatory Measure: Not reported
Expiration Date Of Regulatory Measure: Not reported
Discharge Address: Not reported
Discharge Name: Not reported
Discharge City: Not reported
Discharge State: Not reported
Discharge Zip: Not reported
Status: Active
Status Date: 01/25/2021
Operator Name: Winsome Enterprises Inc
Operator Address: 3032 S El Dorado Street
Operator City: Stockton
Operator State: California
Operator Zip: 95206

Name: BULK TRANS
Address: 415 S LEMON AVE
City,State,Zip: WALNUT, CA 91789
Facility Status: Terminated
NPDES Number: CAS000001
Region: 4
Agency Number: 0
Regulatory Measure ID: 189763
Place ID: Not reported
Order Number: 97-03-DWQ
WDID: 4 19I009163
Regulatory Measure Type: Enrollee
Program Type: Industrial
Adoption Date Of Regulatory Measure: Not reported
Effective Date Of Regulatory Measure: 11/08/1992
Termination Date Of Regulatory Measure: 10/06/2020
Expiration Date Of Regulatory Measure: Not reported
Discharge Address: PO Box 390
Discharge Name: Bulk Transportation
Discharge City: Walnut
Discharge State: California
Discharge Zip: 91789
Status: Not reported
Status Date: Not reported
Operator Name: Not reported
Operator Address: Not reported
Operator City: Not reported
Operator State: Not reported
Operator Zip: Not reported

NPDES as of 03/2018:

NPDES Number: Not reported
Status: Not reported
Agency Number: Not reported
Region: 4
Regulatory Measure ID: 189763
Order Number: Not reported

Map ID
Direction
Distance
Elevation

MAP FINDINGS

Site

Database(s)

EDR ID Number
EPA ID Number

BULK TRANSP (Continued)

1000267377

Regulatory Measure Type:	Industrial
Place ID:	Not reported
WDID:	4 19I009163
Program Type:	Not reported
Adoption Date Of Regulatory Measure:	Not reported
Effective Date Of Regulatory Measure:	Not reported
Expiration Date Of Regulatory Measure:	Not reported
Termination Date Of Regulatory Measure:	Not reported
Discharge Name:	Not reported
Discharge Address:	Not reported
Discharge City:	Not reported
Discharge State:	Not reported
Discharge Zip:	Not reported
Received Date:	05/09/2008
Processed Date:	11/08/1992
Status:	Active
Status Date:	10/21/2015
Place Size:	7
Place Size Unit:	Acres
Contact:	Frank Cutter
Contact Title:	VP HR Safety
Contact Phone:	909-594-2855
Contact Phone Ext:	128
Contact Email:	frankc@bulk-dti.com
Operator Name:	Bulk Transportation
Operator Address:	PO Box 390
Operator City:	Walnut
Operator State:	California
Operator Zip:	91789
Operator Contact:	Brett Richardson
Operator Contact Title:	President
Operator Contact Phone:	9095942855
Operator Contact Phone Ext:	Not reported
Operator Contact Email:	brettr@bulk-dti.com
Operator Type:	Private Business
Developer:	Not reported
Developer Address:	Not reported
Developer City:	Not reported
Developer State:	California
Developer Zip:	Not reported
Developer Contact:	Not reported
Developer Contact Title:	Not reported
Constype Linear Utility Ind:	Not reported
Emergency Phone:	951-203-7036
Emergency Phone Ext:	Not reported
Constype Above Ground Ind:	Not reported
Constype Below Ground Ind:	Not reported
Constype Cable Line Ind:	Not reported
Constype Comm Line Ind:	Not reported
Constype Commercial Ind:	Not reported
Constype Electrical Line Ind:	Not reported
Constype Gas Line Ind:	Not reported
Constype Industrial Ind:	Not reported
Constype Other Description:	Not reported
Constype Other Ind:	Not reported
Constype Recons Ind:	Not reported
Constype Residential Ind:	Not reported

Map ID
Direction
Distance
Elevation

MAP FINDINGS

Site

Database(s)

EDR ID Number
EPA ID Number

BULK TRANSP (Continued)

1000267377

Constype Transport Ind:	Not reported
Constype Utility Description:	Not reported
Constype Utility Ind:	Not reported
Constype Water Sewer Ind:	Not reported
Dir Discharge Uswater Ind:	N
Receiving Water Name:	Whittier Narrows
Certifier:	Frank Cutter
Certifier Title:	VP of HR Safety
Certification Date:	30-JUN-15
Primary Sic:	4212-Local Trucking Without Storage
Secondary Sic:	4213-Trucking, Except Local
Tertiary Sic:	Not reported
NPDES Number:	CAS000001
Status:	Active
Agency Number:	0
Region:	4
Regulatory Measure ID:	189763
Order Number:	97-03-DWQ
Regulatory Measure Type:	Enrollee
Place ID:	Not reported
WDID:	4 19I009163
Program Type:	Industrial
Adoption Date Of Regulatory Measure:	Not reported
Effective Date Of Regulatory Measure:	11/08/1992
Expiration Date Of Regulatory Measure:	Not reported
Termination Date Of Regulatory Measure:	Not reported
Discharge Name:	Bulk Transportation
Discharge Address:	PO Box 390
Discharge City:	Walnut
Discharge State:	California
Discharge Zip:	91789
Received Date:	Not reported
Processed Date:	Not reported
Status:	Not reported
Status Date:	Not reported
Place Size:	Not reported
Place Size Unit:	Not reported
Contact:	Not reported
Contact Title:	Not reported
Contact Phone:	Not reported
Contact Phone Ext:	Not reported
Contact Email:	Not reported
Operator Name:	Not reported
Operator Address:	Not reported
Operator City:	Not reported
Operator State:	Not reported
Operator Zip:	Not reported
Operator Contact:	Not reported
Operator Contact Title:	Not reported
Operator Contact Phone:	Not reported
Operator Contact Phone Ext:	Not reported
Operator Contact Email:	Not reported
Operator Type:	Not reported
Developer:	Not reported
Developer Address:	Not reported
Developer City:	Not reported

Map ID
Direction
Distance
Elevation

MAP FINDINGS

Site

Database(s)

EDR ID Number
EPA ID Number

BULK TRANSP (Continued)

1000267377

Developer State: Not reported
Developer Zip: Not reported
Developer Contact: Not reported
Developer Contact Title: Not reported
Constype Linear Utility Ind: Not reported
Emergency Phone: Not reported
Emergency Phone Ext: Not reported
Constype Above Ground Ind: Not reported
Constype Below Ground Ind: Not reported
Constype Cable Line Ind: Not reported
Constype Comm Line Ind: Not reported
Constype Commercial Ind: Not reported
Constype Electrical Line Ind: Not reported
Constype Gas Line Ind: Not reported
Constype Industrial Ind: Not reported
Constype Other Description: Not reported
Constype Other Ind: Not reported
Constype Recons Ind: Not reported
Constype Residential Ind: Not reported
Constype Transport Ind: Not reported
Constype Utility Description: Not reported
Constype Utility Ind: Not reported
Constype Water Sewer Ind: Not reported
Dir Discharge Uswater Ind: Not reported
Receiving Water Name: Not reported
Certifier: Not reported
Certifier Title: Not reported
Certification Date: Not reported
Primary Sic: Not reported
Secondary Sic: Not reported
Tertiary Sic: Not reported

Name: BULK TRANS
Address: 415 S LEMON AVE
City,State,Zip: WALNUT, CA 91789
Facility Status: Not reported
NPDES Number: Not reported
Region: Not reported
Agency Number: Not reported
Regulatory Measure ID: Not reported
Place ID: Not reported
Order Number: Not reported
WDID: 4 19I009163
Regulatory Measure Type: Industrial
Program Type: Not reported
Adoption Date Of Regulatory Measure: Not reported
Effective Date Of Regulatory Measure: Not reported
Termination Date Of Regulatory Measure: Not reported
Expiration Date Of Regulatory Measure: Not reported
Discharge Address: Not reported
Discharge Name: Not reported
Discharge City: Not reported
Discharge State: Not reported
Discharge Zip: Not reported
Status: Terminated
Status Date: 12/01/2020

Map ID
Direction
Distance
Elevation

MAP FINDINGS

Site

Database(s)

EDR ID Number
EPA ID Number

BULK TRANSP (Continued)

1000267377

Operator Name: Bulk Transportation
Operator Address: PO Box 390
Operator City: Walnut
Operator State: California
Operator Zip: 91789

NPDES as of 03/2018:

NPDES Number: Not reported
Status: Not reported
Agency Number: Not reported
Region: 4
Regulatory Measure ID: 189763
Order Number: Not reported
Regulatory Measure Type: Industrial
Place ID: Not reported
WDID: 4 19I009163
Program Type: Not reported
Adoption Date Of Regulatory Measure: Not reported
Effective Date Of Regulatory Measure: Not reported
Expiration Date Of Regulatory Measure: Not reported
Termination Date Of Regulatory Measure: Not reported
Discharge Name: Not reported
Discharge Address: Not reported
Discharge City: Not reported
Discharge State: Not reported
Discharge Zip: Not reported
Received Date: 05/09/2008
Processed Date: 11/08/1992
Status: Active
Status Date: 10/21/2015
Place Size: 7
Place Size Unit: Acres
Contact: Frank Cutter
Contact Title: VP HR Safety
Contact Phone: 909-594-2855
Contact Phone Ext: 128
Contact Email: frankc@bulk-dti.com
Operator Name: Bulk Transportation
Operator Address: PO Box 390
Operator City: Walnut
Operator State: California
Operator Zip: 91789
Operator Contact: Brett Richardson
Operator Contact Title: President
Operator Contact Phone: 9095942855
Operator Contact Phone Ext: Not reported
Operator Contact Email: brett@bulk-dti.com
Operator Type: Private Business
Developer: Not reported
Developer Address: Not reported
Developer City: Not reported
Developer State: California
Developer Zip: Not reported
Developer Contact: Not reported
Developer Contact Title: Not reported
Constype Linear Utility Ind: Not reported
Emergency Phone: 951-203-7036
Emergency Phone Ext: Not reported

Map ID
Direction
Distance
Elevation

MAP FINDINGS

Site

Database(s)

EDR ID Number
EPA ID Number

BULK TRANSP (Continued)

1000267377

Constype Above Ground Ind:	Not reported
Constype Below Ground Ind:	Not reported
Constype Cable Line Ind:	Not reported
Constype Comm Line Ind:	Not reported
Constype Commercial Ind:	Not reported
Constype Electrical Line Ind:	Not reported
Constype Gas Line Ind:	Not reported
Constype Industrial Ind:	Not reported
Constype Other Description:	Not reported
Constype Other Ind:	Not reported
Constype Recons Ind:	Not reported
Constype Residential Ind:	Not reported
Constype Transport Ind:	Not reported
Constype Utility Description:	Not reported
Constype Utility Ind:	Not reported
Constype Water Sewer Ind:	Not reported
Dir Discharge Uswater Ind:	N
Receiving Water Name:	Whittier Narrows
Certifier:	Frank Cutter
Certifier Title:	VP of HR Safety
Certification Date:	30-JUN-15
Primary Sic:	4212-Local Trucking Without Storage
Secondary Sic:	4213-Trucking, Except Local
Tertiary Sic:	Not reported
NPDES Number:	CAS000001
Status:	Active
Agency Number:	0
Region:	4
Regulatory Measure ID:	189763
Order Number:	97-03-DWQ
Regulatory Measure Type:	Enrollee
Place ID:	Not reported
WDID:	4 19I009163
Program Type:	Industrial
Adoption Date Of Regulatory Measure:	Not reported
Effective Date Of Regulatory Measure:	11/08/1992
Expiration Date Of Regulatory Measure:	Not reported
Termination Date Of Regulatory Measure:	Not reported
Discharge Name:	Bulk Transportation
Discharge Address:	PO Box 390
Discharge City:	Walnut
Discharge State:	California
Discharge Zip:	91789
Received Date:	Not reported
Processed Date:	Not reported
Status:	Not reported
Status Date:	Not reported
Place Size:	Not reported
Place Size Unit:	Not reported
Contact:	Not reported
Contact Title:	Not reported
Contact Phone:	Not reported
Contact Phone Ext:	Not reported
Contact Email:	Not reported
Operator Name:	Not reported
Operator Address:	Not reported

Map ID
Direction
Distance
Elevation

MAP FINDINGS

Site

Database(s)

EDR ID Number
EPA ID Number

BULK TRANSP (Continued)

1000267377

Operator City: Not reported
Operator State: Not reported
Operator Zip: Not reported
Operator Contact: Not reported
Operator Contact Title: Not reported
Operator Contact Phone: Not reported
Operator Contact Phone Ext: Not reported
Operator Contact Email: Not reported
Operator Type: Not reported
Developer: Not reported
Developer Address: Not reported
Developer City: Not reported
Developer State: Not reported
Developer Zip: Not reported
Developer Contact: Not reported
Developer Contact Title: Not reported
Constype Linear Utility Ind: Not reported
Emergency Phone: Not reported
Emergency Phone Ext: Not reported
Constype Above Ground Ind: Not reported
Constype Below Ground Ind: Not reported
Constype Cable Line Ind: Not reported
Constype Comm Line Ind: Not reported
Constype Commercial Ind: Not reported
Constype Electrical Line Ind: Not reported
Constype Gas Line Ind: Not reported
Constype Industrial Ind: Not reported
Constype Other Description: Not reported
Constype Other Ind: Not reported
Constype Recons Ind: Not reported
Constype Residential Ind: Not reported
Constype Transport Ind: Not reported
Constype Utility Description: Not reported
Constype Utility Ind: Not reported
Constype Water Sewer Ind: Not reported
Dir Discharge Uswater Ind: Not reported
Receiving Water Name: Not reported
Certifier: Not reported
Certifier Title: Not reported
Certification Date: Not reported
Primary Sic: Not reported
Secondary Sic: Not reported
Tertiary Sic: Not reported

Name: WINSOME ENTERPRISES INC
Address: 415 SOUTH LEMON AVENUE
City,State,Zip: WALNUT, CA 90280
Facility Status: Active
NPDES Number: CAS000001
Region: 4
Agency Number: 0
Regulatory Measure ID: 530826
Place ID: Not reported
Order Number: 97-03-DWQ
WDID: 4 19I029040
Regulatory Measure Type: Enrollee

Map ID
Direction
Distance
Elevation

MAP FINDINGS

Site

Database(s)

EDR ID Number
EPA ID Number

BULK TRANSP (Continued)

1000267377

Program Type: Industrial
Adoption Date Of Regulatory Measure: Not reported
Effective Date Of Regulatory Measure: 01/25/2021
Termination Date Of Regulatory Measure: Not reported
Expiration Date Of Regulatory Measure: Not reported
Discharge Address: 3032 S El Dorado Street
Discharge Name: Winsome Enterprises Inc
Discharge City: Stockton
Discharge State: California
Discharge Zip: 95206
Status: Not reported
Status Date: Not reported
Operator Name: Not reported
Operator Address: Not reported
Operator City: Not reported
Operator State: Not reported
Operator Zip: Not reported

WDS:

Name: BULK TRANS
Address: 415 S Lemon Ave
City: WALNUT
Facility ID: 4 19I009163
Facility Type: Industrial - Facility that treats and/or disposes of liquid or semisolid wastes from any servicing, producing, manufacturing or processing operation of whatever nature, including mining, gravel washing, geothermal operations, air conditioning, ship building and repairing, oil production, storage and disposal operations, water pumping.
Facility Status: Active - Any facility with a continuous or seasonal discharge that is under Waste Discharge Requirements.
NPDES Number: CAS000001 The 1st 2 characters designate the state. The remaining 7 are assigned by the Regional Board
Subregion: 4
Facility Telephone: 7145942855
Facility Contact: CROSS GARY
Agency Name: BULK TRANS
Agency Address: PO Box 390
Agency City,St,Zip: Walnut 917880390
Agency Contact: CROSS GARY
Agency Telephone: 7145942855
Agency Type: Private
SIC Code: 0
SIC Code 2: Not reported
Primary Waste Type: Not reported
Primary Waste: Not reported
Waste Type2: Not reported
Waste2: Not reported
Primary Waste Type: Not reported
Secondary Waste: Not reported
Secondary Waste Type: Not reported
Design Flow: 0
Baseline Flow: 0
Reclamation: Not reported
POTW: Not reported
Treat To Water: Minor Threat to Water Quality. A violation of a regional board order should cause a relatively minor impairment of beneficial uses compared

Map ID
Direction
Distance
Elevation

MAP FINDINGS

Site

Database(s)

EDR ID Number
EPA ID Number

BULK TRANSP (Continued)

1000267377

to a major or minor threat. Not: All nurds without a TTWQ will be considered a minor threat to water quality unless coded at a higher Level. A Zero (0) may be used to code those NURDS that are found to represent no threat to water quality.

Complexity:

Category C - Facilities having no waste treatment systems, such as cooling water dischargers or those who must comply through best management practices, facilities with passive waste treatment and disposal systems, such as septic systems with subsurface disposal, or dischargers having waste storage systems with land disposal such as dairy waste ponds.

CIWQS:

Name: WINSOME ENTERPRISES INC
Address: 415 SOUTH LEMON AVENUE
City,State,Zip: WALNUT, CA 90280
Agency: Winsome Enterprises Inc
Agency Address: 3032 S El Dorado Street, Stockton, CA 95206
Place/Project Type: Industrial - Trucking, Except Local
SIC/NAICS: 4213
Region: 4
Program: INDSTW
Regulatory Measure Status: Active
Regulatory Measure Type: Storm water industrial
Order Number: 2014-0057-DWQ
WDID: 4 19I029040
NPDES Number: CAS000001
Adoption Date: Not reported
Effective Date: 01/25/2021
Termination Date: Not reported
Expiration/Review Date: Not reported
Design Flow: Not reported
Major/Minor: Not reported
Complexity: Not reported
TTWQ: Not reported
Enforcement Actions within 5 years: 0
Violations within 5 years: 0
Latitude: 34.008
Longitude: -117.86049

CERS:

Name: QUALITY CARRIERS WEST COAST
Address: 415 S LEMON AVE
City,State,Zip: WALNUT, CA 91789
Site ID: 388314
CERS ID: 10268563
CERS Description: Chemical Storage Facilities

Violations:

Site ID: 388314
Site Name: QUALITY CARRIERS WEST COAST
Violation Date: 10-07-2016
Citation: 22 CCR 12 66262.34(f) - California Code of Regulations, Title 22, Chapter 12, Section(s) 66262.34(f)
Violation Description: Failure to properly label hazardous waste accumulation containers and portable tanks with the following requirements: "Hazardous Waste", name and address of the generator, physical and chemical characteristics of the Hazardous Waste, and starting accumulation

Map ID
Direction
Distance
Elevation

MAP FINDINGS

Site

Database(s)

EDR ID Number
EPA ID Number

BULK TRANSP (Continued)

1000267377

Violation Notes: date.
Returned to compliance on 11/22/2017. OBSERVATION: All hazardous waste containers shall be marked with the following information: 1) the words G Hazardous WasteG ; 2) name and address of generator; 3) hazardous properties; 4) physical state; 5) composition (contents); 6) accumulation start date. Observed the following: 1) Inaccurate accumulation start date on waste oil tank label. Observed label states start date as April, while last manifest is dated August. 2) Missing hazardous waste label on used oil container located inside of shop. CORRECTIVE ACTION: Immediately label these containers and ensure that all hazardous waste containers are marked with all the required information.

Violation Division: Los Angeles County Fire Department
Violation Program: HW
Violation Source: CERS

Site ID: 388314
Site Name: QUALITY CARRIERS WEST COAST
Violation Date: 05-13-2020
Citation: HSC 6.75 25299.30-25299.34 - California Health and Safety Code, Chapter 6.75, Section(s) 25299.30-25299.34
Violation Description: Failure to submit and maintain complete and current Certification of Financial Responsibility or other mechanism of financial assurance.

Violation Notes: NOVC:CERS(FRCT/INSUR, OSDO, U&C FORM,MONIT PLAN).2019 M.C. REJECTD LISTS INCORRECT LLD.

Violation Division: Los Angeles County Department of Public Works
Violation Program: UST
Violation Source: CERS

Site ID: 388314
Site Name: QUALITY CARRIERS WEST COAST
Violation Date: 05-30-2019
Citation: 23 CCR 16 2712(f) - California Code of Regulations, Title 23, Chapter 16, Section(s) 2712(f)
Violation Description: Failure to implement the corrections specified in the inspection report within 30 days of receiving an inspection report from either the UPA or special inspector.

Violation Notes: Not reported
Violation Division: Los Angeles County Department of Public Works
Violation Program: UST
Violation Source: CERS

Site ID: 388314
Site Name: QUALITY CARRIERS WEST COAST
Violation Date: 05-29-2015
Citation: 23 CCR 16 2715(a) - California Code of Regulations, Title 23, Chapter 16, Section(s) 2715(a)
Violation Description: The owner/operator has failed to designate an UST operator or to inform the CUPA or any change in the designated UST operator(s) within 30 days after a change.

Violation Notes: Returned to compliance on 07/26/2019.
Violation Division: Los Angeles County Department of Public Works
Violation Program: UST
Violation Source: CERS

Site ID: 388314
Site Name: QUALITY CARRIERS WEST COAST

Map ID
Direction
Distance
Elevation

MAP FINDINGS

Site

Database(s)

EDR ID Number
EPA ID Number

BULK TRANSP (Continued)

1000267377

Violation Date: 05-29-2015
Citation: 23 CCR 16 2715(a) - California Code of Regulations, Title 23, Chapter 16, Section(s) 2715(a)
Violation Description: Failure to submit statement of UST compliance and/or Designated Operator certification.
Violation Notes: Returned to compliance on 07/26/2019.
Violation Division: Los Angeles County Department of Public Works
Violation Program: UST
Violation Source: CERS

Site ID: 388314
Site Name: QUALITY CARRIERS WEST COAST
Violation Date: 05-29-2015
Citation: HSC 6.7 25286(a) - California Health and Safety Code, Chapter 6.7, Section(s) 25286(a)
Violation Description: Failure to submit an complete and accurate application for a permit to operate an underground storage tank, or for renewal of the permit.
Violation Notes: Returned to compliance on 07/26/2019.
Violation Division: Los Angeles County Department of Public Works
Violation Program: UST
Violation Source: CERS

Site ID: 388314
Site Name: QUALITY CARRIERS WEST COAST
Violation Date: 05-29-2015
Citation: HSC 6.7 25286 - California Health and Safety Code, Chapter 6.7, Section(s) 25286
Violation Description: Failure to obtain and maintain a valid Board of Equalization account number.
Violation Notes: Returned to compliance on 07/26/2019.
Violation Division: Los Angeles County Department of Public Works
Violation Program: UST
Violation Source: CERS

Site ID: 388314
Site Name: QUALITY CARRIERS WEST COAST
Violation Date: 05-30-2019
Citation: 23 CCR 16 2711(a)(8) - California Code of Regulations, Title 23, Chapter 16, Section(s) 2711(a)(8)
Violation Description: Failure to submit or maintain a current facility plot plan.
Violation Notes: Not reported
Violation Division: Los Angeles County Department of Public Works
Violation Program: UST
Violation Source: CERS

Site ID: 388314
Site Name: QUALITY CARRIERS WEST COAST
Violation Date: 05-27-2016
Citation: HSC 6.75 25299.30-25299.34 - California Health and Safety Code, Chapter 6.75, Section(s) 25299.30-25299.34
Violation Description: Failure to submit and maintain complete and current Certification of Financial Responsibility or other mechanism of financial assurance.
Violation Notes: Returned to compliance on 07/26/2019.
Violation Division: Los Angeles County Department of Public Works
Violation Program: UST
Violation Source: CERS

Map ID
Direction
Distance
Elevation

MAP FINDINGS

Site

Database(s)

EDR ID Number
EPA ID Number

BULK TRANSP (Continued)

1000267377

Site ID: 388314
Site Name: QUALITY CARRIERS WEST COAST
Violation Date: 05-30-2019
Citation: 23 CCR 16 2715(a)(2) - California Code of Regulations, Title 23, Chapter 16, Section(s) 2715(a)(2)
Violation Description: Failure to submit the G Underground Storage Tank Statement of Understanding and Compliance Form.G
Violation Notes: Not reported
Violation Division: Los Angeles County Department of Public Works
Violation Program: UST
Violation Source: CERS

Site ID: 388314
Site Name: QUALITY CARRIERS WEST COAST
Violation Date: 05-25-2018
Citation: HSC 6.75 25299.30-25299.34 - California Health and Safety Code, Chapter 6.75, Section(s) 25299.30-25299.34
Violation Description: Failure to submit and maintain complete and current Certification of Financial Responsibility or other mechanism of financial assurance.
Violation Notes: Not reported
Violation Division: Los Angeles County Department of Public Works
Violation Program: UST
Violation Source: CERS

Site ID: 388314
Site Name: QUALITY CARRIERS WEST COAST
Violation Date: 10-07-2016
Citation: 22 CCR 15 66265.195(c) - California Code of Regulations, Title 22, Chapter 15, Section(s) 66265.195(c)
Violation Description: Failure to conduct and document inspections of hazardous waste tank systems each operating day and retain records of those inspections at the facility.
Violation Notes: Returned to compliance on 11/30/2017. OBSERVATION: Facility failed to conduct daily inspections of the hazardous waste tank system(s). The owner/operator shall inspect, and document, where present, at least once each operating day: 1) Overfill/spill control equipment; 2) Aboveground portions of the tank system to detect corrosion or releases of water; 3) Data gathered from monitoring and leak-detection equipment; 4) Outside areas of the tank system including secondary containment to detect erosion or signs of releases of hazardous waste; 5) For uncovered tanks, the level of waste in the tank; 6) Cathodic protection if present. Observed written documentation of daily inspections of hazardous waste tanks not available at time of inspection. CORRECTIVE ACTION: Immediately begin daily inspections of the hazardous waste tank system(s), and document the items inspected. Submit a copy of the inspection log for the next 30 days to the CUPA by 11/4/16.
Violation Division: Los Angeles County Fire Department
Violation Program: HW
Violation Source: CERS

Site ID: 388314
Site Name: QUALITY CARRIERS WEST COAST
Violation Date: 07-29-2020
Citation: 22 CCR 12 66262.40(a) - California Code of Regulations, Title 22, Chapter 12, Section(s) 66262.40(a)
Violation Description: Failure to keep a copy of each properly signed manifest for at least

Map ID
Direction
Distance
Elevation

MAP FINDINGS

Site

Database(s)

EDR ID Number
EPA ID Number

BULK TRANSP (Continued)

1000267377

Violation Notes: three years from the date the waste was accepted by the initial transporter. The manifest signed at the time the waste was accepted for transport shall be kept until receiving a signed copy from the designated facility which received the waste.
Returned to compliance on 09/04/2020. OBSERVATION: Uniform Hazardous Waste Manifests for waste coolant were not available at the time of inspection. CORRECTIVE ACTION: Locate a copy of all manifests for waste coolant and submit copies to the CUPA.

Violation Division: Los Angeles County Fire Department
Violation Program: HW
Violation Source: CERS

Site ID: 388314
Site Name: QUALITY CARRIERS WEST COAST
Violation Date: 05-29-2015
Citation: 23 CCR 16 2712(i) - California Code of Regulations, Title 23, Chapter 16, Section(s) 2712(i)
Violation Description: Failure to maintain on site an approved monitoring plan.
Violation Notes: Returned to compliance on 07/26/2019.
Violation Division: Los Angeles County Department of Public Works
Violation Program: UST
Violation Source: CERS

Site ID: 388314
Site Name: QUALITY CARRIERS WEST COAST
Violation Date: 10-07-2016
Citation: HSC 6.95 Multiple - California Health and Safety Code, Chapter 6.95, Section(s) Multiple
Violation Description: Business Plan Program - Operations/Maintenance - General
Violation Notes: Returned to compliance on 11/22/2017. OBSERVATION: Observed 5 empty and unlabeled 55 gallon drums. CORRECTIVE ACTION: Each empty container larger than 5 gallons that previously held a hazardous material must be marked with the date it was emptied and be shipped for recycling, reconditioning, or reclamation of its scrap value G or managed on site in such a manner G within one year of being emptied. 22CCR 11 66261.7
OBSERVATION: Facilities shall be maintained and operated to minimize the possibility of a fire, explosion, or release of hazardous waste to air, soil, or surface water which could threaten human health or the environment. Observed several compressed gas cylinders not properly secured. CORRECTIVE ACTION: Immediately secure , and manage according to Title 22 hazardous waste regulations. Submit a statement and supporting documentation explaining how this waste was managed by 11/6/16.
Violation Division: Los Angeles County Fire Department
Violation Program: HMRRP
Violation Source: CERS

Site ID: 388314
Site Name: QUALITY CARRIERS WEST COAST
Violation Date: 05-30-2019
Citation: 23 CCR 16 2715(c)(4) - California Code of Regulations, Title 23, Chapter 16, Section(s) 2715(c)(4)
Violation Description: Failure to maintain a list of employees trained by the designated operator on-site or off-site at a readily available location, if approved by the UPA. For training that occurs on or after October 1, 2018, failure to maintain a copy of the "Facility Employee Training Certificate" on-site or off-site at a readily available location, if

Map ID
Direction
Distance
Elevation

MAP FINDINGS

Site

Database(s)

EDR ID Number
EPA ID Number

BULK TRANSP (Continued)

1000267377

approved by the UPA.
Violation Notes: Not reported
Violation Division: Los Angeles County Department of Public Works
Violation Program: UST
Violation Source: CERS

Site ID: 388314
Site Name: QUALITY CARRIERS WEST COAST
Violation Date: 05-13-2020
Citation: 23 CCR 16 2712 - California Code of Regulations, Title 23, Chapter 16, Section(s) 2712
Violation Description: Failure to comply with any of the applicable requirements of the permit issued for the operation of the UST system.
Violation Notes: NOVC:CERS(FRCT/INSUR, OSDO, U&C FORM,MONIT PLAN).2019 M.C. REJECTD LISTS INCORRECT LLD.
Violation Division: Los Angeles County Department of Public Works
Violation Program: UST
Violation Source: CERS

Site ID: 388314
Site Name: QUALITY CARRIERS WEST COAST
Violation Date: 05-25-2018
Citation: 23 CCR 16 2712(f) - California Code of Regulations, Title 23, Chapter 16, Section(s) 2712(f)
Violation Description: Failure to implement the corrections specified in the inspection report within 30 calendar days of receiving an inspection report from either the UPA or special inspector.
Violation Notes: Not reported
Violation Division: Los Angeles County Department of Public Works
Violation Program: UST
Violation Source: CERS

Site ID: 388314
Site Name: QUALITY CARRIERS WEST COAST
Violation Date: 10-07-2016
Citation: HSC 6.95 25508(a)(1) - California Health and Safety Code, Chapter 6.95, Section(s) 25508(a)(1)
Violation Description: Failure to complete and electronically submit hazardous material inventory information for all reportable hazardous materials on site at or above reportable quantities.
Violation Notes: Returned to compliance on 09/05/2017. OBSERVATION: Update the Hazardous Materials Inventory List to reflect all reportable materials and quantities observed on site. Report all hazardous materials at or above the thresholds quantities of 55 gallons/500 lbs/200 cubic feet. Observed the following on-site: Diesel G 20000 gal UST Motor oil G 1 x 500 gal AST Gear oil G 2 x 55 gal Brake cleaner G 1 x 55 gal Windshield cleaner G 2 x 55 gal Hydraulic oil G 1 x 55 gal Coolant G 1 x 55 gal Transmission fluid G 1 x 55 gal Grease 3 x 15 gal Propane G 5 x 10 gal Argon G 6 x 280 ft- Nitrogen G 1 x 291 ft- Acetylene G 6 x 130 ft- ; 1 x 163 ft- Argon/CO2 G 13 x 282 ft- Oxygen G 6 x 251 ft- ; 2 x 80 ft- Degreaser G 1 x 55 gal Tank wash G 2 x 55 gal Defoamer G 1 x 55 gal Kab Kleen G 1 x 55 gal Caustic Soda G 2 x 55 gal Enerex G 1 x 55 gal Mineral oil G 2 x 55 gal Used oil - 500 gal AST CORRECTIVE ACTION: Complete and submit the Hazardous Materials Inventory Chemical Description page for all materials [Truncated]
Violation Division: Los Angeles County Fire Department
Violation Program: HMRRP

Map ID
Direction
Distance
Elevation

MAP FINDINGS

Site

Database(s)

EDR ID Number
EPA ID Number

BULK TRANSP (Continued)

1000267377

Violation Source: CERS

Site ID: 388314
Site Name: QUALITY CARRIERS WEST COAST
Violation Date: 06-11-2020
Citation: 22 CCR 15 66265.192(h) - California Code of Regulations, Title 22, Chapter 15, Section(s) 66265.192(h)
Violation Description: Failure of generator to obtain assessment or reassessment every five (5) years or the remaining service life of the tank system, as stated in the engineer's assessment, whichever is less. This assessment applies to onground or aboveground tank systems containing only non-RCRA hazardous wastes generated onsite, or for a small quantity generator onground or aboveground tank systems containing RCRA hazardous wastes generated onsite.
Violation Notes: Returned to compliance on 08/07/2020. OBSERVATION: A hazardous waste tank reassessment has been conducted for the used oil tank system; however, the report was not available for review. CORRECTIVE ACTION: Submit a copy of the report to the CUPA.
Violation Division: Los Angeles County Fire Department
Violation Program: HW
Violation Source: CERS

Site ID: 388314
Site Name: QUALITY CARRIERS WEST COAST
Violation Date: 05-25-2018
Citation: 23 CCR 16 2711(a)(8) - California Code of Regulations, Title 23, Chapter 16, Section(s) 2711(a)(8)
Violation Description: Failure to submit or maintain a current facility plot plan.
Violation Notes: Not reported
Violation Division: Los Angeles County Department of Public Works
Violation Program: UST
Violation Source: CERS

Site ID: 388314
Site Name: QUALITY CARRIERS WEST COAST
Violation Date: 07-29-2020
Citation: Un-Specified
Violation Description: Hazardous Waste Generator Program - Administration/Documentation - General Local Ordinance
Violation Notes: Returned to compliance on 07/29/2020. OBSERVATION: Owner/Operator failed to obtain or maintain an active permit. CORRECTIVE ACTION: Every business or business concern within the jurisdiction of the LACoCUPA and subject to one or more of the program elements shall be required to apply for, pay the permit fees, and obtain from the LACoCUPA a unified program facility permit for the program elements applicable to such facility prior to the commencement of any business or activity related to any of the program elements. The permit required under this section shall be posted and conspicuously displayed at the location falling under the requirements of this chapter. Every person, business, or business concern within the jurisdiction of the LACoCUPA and subject to the requirements of one or more of the program elements shall be required to pay the applicable annual fees and any applicable late payment penalty and apply for and obtain from the LACoCUPA a unified program facility permit for the program elements [Truncated]
Violation Division: Los Angeles County Fire Department
Violation Program: HW

Map ID
Direction
Distance
Elevation

MAP FINDINGS

Site

Database(s)

EDR ID Number
EPA ID Number

BULK TRANSP (Continued)

1000267377

Violation Source: CERS

Site ID: 388314
Site Name: QUALITY CARRIERS WEST COAST
Violation Date: 05-30-2019
Citation: 23 CCR 16 2665(b) - California Code of Regulations, Title 23, Chapter 16, Section(s) 2665(b)
Violation Description: "Failure to submit a copy of the overfill prevention equipment inspection results on the G Overfill Prevention Equipment Inspection Report FormG to the UPA within 30 days after the inspection. "
Violation Notes: Not reported
Violation Division: Los Angeles County Department of Public Works
Violation Program: UST
Violation Source: CERS

Site ID: 388314
Site Name: QUALITY CARRIERS WEST COAST
Violation Date: 05-29-2015
Citation: 23 CCR 16 2712(i) - California Code of Regulations, Title 23, Chapter 16, Section(s) 2712(i)
Violation Description: Failure to submit, obtain approval, or maintain a complete/accurate response plan.
Violation Notes: Returned to compliance on 07/26/2019.
Violation Division: Los Angeles County Department of Public Works
Violation Program: UST
Violation Source: CERS

Site ID: 388314
Site Name: QUALITY CARRIERS WEST COAST
Violation Date: 07-29-2020
Citation: HSC 6.95 25507 - California Health and Safety Code, Chapter 6.95, Section(s) 25507
Violation Description: Failure to adequately establish and implement a business plan when storing/handling a hazardous material at or above reportable quantities.
Violation Notes: Returned to compliance on 10/23/2020. OBSERVATION: The business failed to establish and implement a business plan when handling hazardous materials at or above the reportable threshold quantities. CORRECTIVE ACTION: Establish and implement a business plan for the facility. Submit documentation of correction to the unified program agency.
Violation Division: Los Angeles County Fire Department
Violation Program: HMRRP
Violation Source: CERS

Site ID: 388314
Site Name: QUALITY CARRIERS WEST COAST
Violation Date: 05-26-2017
Citation: 23 CCR 16 2712 - California Code of Regulations, Title 23, Chapter 16, Section(s) 2712
Violation Description: Failure to comply with any of the applicable requirements of the permit issued for the operation of the UST system.
Violation Notes: Returned to compliance on 07/26/2019.
Violation Division: Los Angeles County Department of Public Works
Violation Program: UST
Violation Source: CERS

Site ID: 388314

Map ID
Direction
Distance
Elevation

MAP FINDINGS

Site

Database(s)

EDR ID Number
EPA ID Number

BULK TRANSP (Continued)

1000267377

Site Name:	QUALITY CARRIERS WEST COAST
Violation Date:	05-27-2016
Citation:	23 CCR 16 2712(i) - California Code of Regulations, Title 23, Chapter 16, Section(s) 2712(i)
Violation Description:	Failure to maintain on site an approved monitoring plan.
Violation Notes:	Returned to compliance on 07/26/2019.
Violation Division:	Los Angeles County Department of Public Works
Violation Program:	UST
Violation Source:	CERS
Site ID:	388314
Site Name:	QUALITY CARRIERS WEST COAST
Violation Date:	05-30-2019
Citation:	23 CCR 16 2715(c)(2) - California Code of Regulations, Title 23, Chapter 16, Section(s) 2715(c)(2)
Violation Description:	Failure to have at least one facility employee present during operating hours that has been trained in the proper operation and maintenance of the UST system by a designated operator (DO).
Violation Notes:	Not reported
Violation Division:	Los Angeles County Department of Public Works
Violation Program:	UST
Violation Source:	CERS
Site ID:	388314
Site Name:	QUALITY CARRIERS WEST COAST
Violation Date:	05-13-2020
Citation:	23 CCR 16 2712(i) - California Code of Regulations, Title 23, Chapter 16, Section(s) 2712(i)
Violation Description:	Failure to have current UST Monitoring Plan available on site.
Violation Notes:	NOVC:CERS(FRCT/INSUR, OSDO, U&C FORM,MONIT PLAN).2019 M.C. REJECTD LISTS INCORRECT LLD.
Violation Division:	Los Angeles County Department of Public Works
Violation Program:	UST
Violation Source:	CERS
Site ID:	388314
Site Name:	QUALITY CARRIERS WEST COAST
Violation Date:	05-26-2017
Citation:	23 CCR 16 2641(h) - California Code of Regulations, Title 23, Chapter 16, Section(s) 2641(h)
Violation Description:	Failure to have an approved UST Monitoring Plan.
Violation Notes:	Returned to compliance on 07/26/2019.
Violation Division:	Los Angeles County Department of Public Works
Violation Program:	UST
Violation Source:	CERS
Site ID:	388314
Site Name:	QUALITY CARRIERS WEST COAST
Violation Date:	05-30-2019
Citation:	23 CCR 16 2638(d) - California Code of Regulations, Title 23, Chapter 16, Section(s) 2638(d)
Violation Description:	Failure to submit the G Monitoring System Certification FormG to the UPA within 30 days of completion of the test.
Violation Notes:	Not reported
Violation Division:	Los Angeles County Department of Public Works
Violation Program:	UST
Violation Source:	CERS

Map ID
Direction
Distance
Elevation

MAP FINDINGS

Site

Database(s)

EDR ID Number
EPA ID Number

BULK TRANSP (Continued)

1000267377

Site ID: 388314
Site Name: QUALITY CARRIERS WEST COAST
Violation Date: 07-29-2020
Citation: 22 CCR 12 66262.11 - California Code of Regulations, Title 22, Chapter 12, Section(s) 66262.11
Violation Description: Failure to determine if wastes generated are hazardous waste by using generator knowledge or applying testing method.
Violation Notes: Returned to compliance on 10/02/2020. OBSERVATION: 1) The wastewater located in the truck wash was observed being discharged to the POTW after gravity separation. The wastewater was included in the Hazardous Materials Inventory. 2) The trailer garage potentially vents hexavalent chromium vapors from the process of repairing tanker interior walls. A proper waste determination has not been made or documented from either waste stream. CORRECTIVE ACTION: Submit documentation to the CUPA demonstrating that 1) the wastewater from the settling tanks has been properly characterized via TTLC/STLC/TCLP/Aquatic BioAssay; and 2) the chromium gas emission has been properly characterized, to determine if they are hazardous wastes. If determined to be hazardous submit a manifest/receipt documenting proper disposal and a statement demonstrating how you will manage them in the future.
Violation Division: Los Angeles County Fire Department
Violation Program: HW
Violation Source: CERS

Site ID: 388314
Site Name: QUALITY CARRIERS WEST COAST
Violation Date: 05-13-2020
Citation: 23 CCR 16 2715(a)(1)(B) - California Code of Regulations, Title 23, Chapter 16, Section(s) 2715(a)(1)(B)
Violation Description: Failure to submit the G Designated Underground Storage Tank Operator Identification FormG within 30 days of installing a UST system or within 30 days of a change in DO.
Violation Notes: NOVC:CERS(FRCT/INSUR, OSDO, U&C FORM,MONIT PLAN).2019 M.C. REJECTD LISTS INCORRECT LLD.
Violation Division: Los Angeles County Department of Public Works
Violation Program: UST
Violation Source: CERS

Site ID: 388314
Site Name: QUALITY CARRIERS WEST COAST
Violation Date: 11-19-2020
Citation: HSC 6.5 Multiple - California Health and Safety Code, Chapter 6.5, Section(s) Multiple
Violation Description: Hazardous Waste Generator Program - Administration/Documentation - General
Violation Notes: Returned to compliance on 01/06/2021. OBSERVATION: Owner/Operator failed to submit the hazardous waste notification electronically to CERS. CORRECTIVE ACTION: Owner/Operator shall submit a notification of hazardous waste generated by the facility in accordance with HSC 25158 electronically to CERS. HSC 25404(e)(4) No later than three years after the statewide information management system is established, each CUPA, PA, and regulated business shall report program data electronically. The secretary shall work with the CUPAs to develop a phased in schedule for the electronic collection and submittal of information to be included in the statewide information management system, giving first priority to information relating to those

Map ID
Direction
Distance
Elevation

MAP FINDINGS

Site

Database(s)

EDR ID Number
EPA ID Number

BULK TRANSP (Continued)

1000267377

chemicals determined by the secretary to be of greatest concern. The secretary, in making this determination shall consult with the CUPAs, the California Emergency Management Agency, the State Fire Marshal, and the boards, departments, and offices within the California [Truncated]

Violation Division: Los Angeles County Fire Department
Violation Program: HW
Violation Source: CERS

Site ID: 388314
Site Name: QUALITY CARRIERS WEST COAST
Violation Date: 05-25-2018
Citation: HSC 6.7 25284 - California Health and Safety Code, Chapter 6.7, Section(s) 25284

Violation Description: Failure to obtain a valid permit to operate from the UPA including but not limited to unpaid permit fees.

Violation Notes: Not reported
Violation Division: Los Angeles County Department of Public Works
Violation Program: UST
Violation Source: CERS

Site ID: 388314
Site Name: QUALITY CARRIERS WEST COAST
Violation Date: 05-26-2017
Citation: 23 CCR 16 2641(h) - California Code of Regulations, Title 23, Chapter 16, Section(s) 2641(h)

Violation Description: Failure to have an approved UST Response Plan.

Violation Notes: Returned to compliance on 07/26/2019.

Violation Division: Los Angeles County Department of Public Works
Violation Program: UST
Violation Source: CERS

Site ID: 388314
Site Name: QUALITY CARRIERS WEST COAST
Violation Date: 07-29-2020
Citation: Un-Specified
Violation Description: Business Plan Program - Administration/Documentation - General Local Ordinance

Violation Notes: Returned to compliance on 07/29/2020. OBSERVATION: Owner/Operator failed to obtain or maintain an active permit. CORRECTIVE ACTION: Every business or business concern within the jurisdiction of the LACoCUPA and subject to one or more of the program elements shall be required to apply for, pay the permit fees, and obtain from the LACoCUPA a unified program facility permit for the program elements applicable to such facility prior to the commencement of any business or activity related to any of the program elements. The permit required under this section shall be posted and conspicuously displayed at the location falling under the requirements of this chapter. Every person, business, or business concern within the jurisdiction of the LACoCUPA and subject to the requirements of one or more of the program elements shall be required to pay the applicable annual fees and any applicable late payment penalty and apply for and obtain from the LACoCUPA a unified program facility permit for the program elements [Truncated]

Violation Division: Los Angeles County Fire Department
Violation Program: HMRRP
Violation Source: CERS

Map ID
Direction
Distance
Elevation

MAP FINDINGS

Site

Database(s)

EDR ID Number
EPA ID Number

BULK TRANSP (Continued)

1000267377

Site ID: 388314
Site Name: QUALITY CARRIERS WEST COAST
Violation Date: 05-26-2017
Citation: 23 CCR 16 2712(f) - California Code of Regulations, Title 23, Chapter 16, Section(s) 2712(f)
Violation Description: Failure to implement the corrections specified in the inspection report within 30 calendar days of receiving an inspection report from either the CUPA or special inspector.
Violation Notes: Returned to compliance on 07/26/2019.
Violation Division: Los Angeles County Department of Public Works
Violation Program: UST
Violation Source: CERS

Site ID: 388314
Site Name: QUALITY CARRIERS WEST COAST
Violation Date: 05-27-2016
Citation: 23 CCR 16 2711(a)(8) - California Code of Regulations, Title 23, Chapter 16, Section(s) 2711(a)(8)
Violation Description: Failure to submit, obtain approval, or maintain a complete/accurate plot plan.
Violation Notes: Returned to compliance on 07/26/2019.
Violation Division: Los Angeles County Department of Public Works
Violation Program: UST
Violation Source: CERS

Site ID: 388314
Site Name: QUALITY CARRIERS WEST COAST
Violation Date: 05-30-2019
Citation: HSC 6.75 25299.30-25299.34 - California Health and Safety Code, Chapter 6.75, Section(s) 25299.30-25299.34
Violation Description: Failure to submit and maintain complete and current Certification of Financial Responsibility or other mechanism of financial assurance.
Violation Notes: Not reported
Violation Division: Los Angeles County Department of Public Works
Violation Program: UST
Violation Source: CERS

Site ID: 388314
Site Name: QUALITY CARRIERS WEST COAST
Violation Date: 05-26-2017
Citation: HSC 6.75 25299.30-25299.34 - California Health and Safety Code, Chapter 6.75, Section(s) 25299.30-25299.34
Violation Description: Failure to submit and maintain complete and current Certification of Financial Responsibility or other mechanism of financial assurance.
Violation Notes: Returned to compliance on 07/26/2019.
Violation Division: Los Angeles County Department of Public Works
Violation Program: UST
Violation Source: CERS

Site ID: 388314
Site Name: QUALITY CARRIERS WEST COAST
Violation Date: 05-27-2016
Citation: 23 CCR 16 2715(a) - California Code of Regulations, Title 23, Chapter 16, Section(s) 2715(a)
Violation Description: Failure to submit statement of UST compliance and/or Designated Operator certification.
Violation Notes: Returned to compliance on 07/26/2019.

Map ID
Direction
Distance
Elevation

MAP FINDINGS

Site

Database(s)

EDR ID Number
EPA ID Number

BULK TRANSP (Continued)

1000267377

Violation Division: Los Angeles County Department of Public Works
Violation Program: UST
Violation Source: CERS

Site ID: 388314
Site Name: QUALITY CARRIERS WEST COAST
Violation Date: 07-29-2020
Citation: 22 CCR 12 66262.12 - California Code of Regulations, Title 22, Chapter 12, Section(s) 66262.12
Violation Description: Failure to obtain an Identification Number prior to treating, storing, disposing of, transporting or offering for transportation any hazardous waste.
Violation Notes: Returned to compliance on 01/06/2021. OBSERVATION: The generator has not obtained an active EPA ID number to manage hazardous waste. A hazardous waste generator shall not treat, store, dispose of, transport or offer for transportation, hazardous waste without an active EPA ID number. CORRECTIVE ACTION: Submit documentation to the CUPA demonstrating that you have obtained an EPA ID number.

Violation Division: Los Angeles County Fire Department
Violation Program: HW
Violation Source: CERS

Site ID: 388314
Site Name: QUALITY CARRIERS WEST COAST
Violation Date: 05-30-2019
Citation: 23 CCR 16 2712 - California Code of Regulations, Title 23, Chapter 16, Section(s) 2712
Violation Description: Failure to comply with any of the applicable requirements of the permit issued for the operation of the UST system.
Violation Notes: Not reported

Violation Division: Los Angeles County Department of Public Works
Violation Program: UST
Violation Source: CERS

Site ID: 388314
Site Name: QUALITY CARRIERS WEST COAST
Violation Date: 05-26-2017
Citation: 23 CCR 16 2632(d)(1)(C), 2641(h), 2711(a)(8) - California Code of Regulations, Title 23, Chapter 16, Section(s) 2632(d)(1)(C), 2641(h), 2711(a)(8)
Violation Description: Failure to submit or update a plot plan.
Violation Notes: Returned to compliance on 07/26/2019.

Violation Division: Los Angeles County Department of Public Works
Violation Program: UST
Violation Source: CERS

Site ID: 388314
Site Name: QUALITY CARRIERS WEST COAST
Violation Date: 05-27-2016
Citation: 23 CCR 16 2712(i) - California Code of Regulations, Title 23, Chapter 16, Section(s) 2712(i)
Violation Description: Failure to submit, obtain approval, or maintain a complete/accurate response plan.
Violation Notes: Returned to compliance on 07/26/2019.

Violation Division: Los Angeles County Department of Public Works
Violation Program: UST
Violation Source: CERS

Map ID
Direction
Distance
Elevation

MAP FINDINGS

Site

Database(s)

EDR ID Number
EPA ID Number

BULK TRANSP (Continued)

1000267377

Site ID: 388314
Site Name: QUALITY CARRIERS WEST COAST
Violation Date: 05-30-2019
Citation: 23 CCR 16 2712(b)(2) - California Code of Regulations, Title 23, Chapter 16, Section(s) 2712(b)(2)
Violation Description: Failure to maintain monitoring records for release detection and/or maintain records of appropriate follow-up actions.
Violation Notes: Not reported
Violation Division: Los Angeles County Department of Public Works
Violation Program: UST
Violation Source: CERS

Site ID: 388314
Site Name: QUALITY CARRIERS WEST COAST
Violation Date: 06-11-2020
Citation: HSC 6.95 25508.1(a)-(f) - California Health and Safety Code, Chapter 6.95, Section(s) 25508.1(a)-(f)
Violation Description: Failure to electronically update business plan within 30 days of any one of the following events: A 100 percent or more increase in the quantity of a previously disclosed material. Any handling of a previously undisclosed hazardous materials at or above reportable quantities. A change of business address, business ownership, or business name. A substantial change in the handler's operations that requires modification to any portion of the business plan.
Violation Notes: Returned to compliance on 10/23/2020. OBSERVATION: The business failed to update business plan within 30 days when one of the following occurs: a 100 percent or more increase in the quantity of a previously disclosed material; any handling of a previously undisclosed hazardous material*; a change of business address, business ownership, or business name; or a substantial change in the handler's operations that requires modification to any portion of the business plan*. *soap/cleaning compound base referred to as "Stepan Chemicals" in 250-gal tote bins; motor oil amount reported as 800 gallons but should be 1,000 gallons (500 gallons for motor oil and 500 gallons for used oil) CORRECTIVE ACTION: Update all submittal elements effected by the change(s) and electronically submit the update within 30 days.
Violation Division: Los Angeles County Fire Department
Violation Program: HMRRP
Violation Source: CERS

Site ID: 388314
Site Name: QUALITY CARRIERS WEST COAST
Violation Date: 05-27-2016
Citation: 23 CCR 16 2638 - California Code of Regulations, Title 23, Chapter 16, Section(s) 2638
Violation Description: Failure to test leak detection equipment as required every 12 months (VPH, sensor, LLD, ATG, etc.) and/or submit monitoring system certification to the CUPA within 30 days of completion of the test
Violation Notes: Returned to compliance on 07/26/2019.
Violation Division: Los Angeles County Department of Public Works
Violation Program: UST
Violation Source: CERS

Site ID: 388314
Site Name: QUALITY CARRIERS WEST COAST
Violation Date: 05-13-2020
Citation: 23 CCR 16 2641(h) - California Code of Regulations, Title 23, Chapter

Map ID
Direction
Distance
Elevation

MAP FINDINGS

Site

Database(s)

EDR ID Number
EPA ID Number

BULK TRANSP (Continued)

1000267377

Violation Description: 16, Section(s) 2641(h)
Failure to have an approved UST Monitoring Plan.
Violation Notes: NOVC:CERS(FRCT/INSUR, OSDO, U&C FORM,MONIT PLAN).2019 M.C. REJECTD
LISTS INCORRECT LLD.
Violation Division: Los Angeles County Department of Public Works
Violation Program: UST
Violation Source: CERS

Site ID: 388314
Site Name: QUALITY CARRIERS WEST COAST
Violation Date: 05-30-2019
Citation: 23 CCR 16 2716(e) - California Code of Regulations, Title 23, Chapter
16, Section(s) 2716(e)
Violation Description: For designated operator (DO) monthly inspections conducted before
October 1, 2018, failure to comply with one or more of the following
requirements: Be performed by an ICC certified DO. Inspect monthly
alarm history report, check that alarms are documented and responded
to appropriately, and attach a copy. Inspect for the presence of
liquid/debris in spill containers. Inspect for the presence of
liquid/debris in under dispenser containment (UDC) and ensure that the
monitoring equipment is positioned correctly. Inspect for liquid or
debris in containment sumps where an alarm occurred with no service
visit. Check that all testing and maintenance has been completed and
documented. Verify that all facility employees have been trained in
accordance with 23 CCR 2715(c). For designated operator (DO) 30 day
inspections conducted on and after October 1, 2018, failure to conduct
the designated UST operator visual inspection at least once every 30
days.
Violation Notes: Not reported
Violation Division: Los Angeles County Department of Public Works
Violation Program: UST
Violation Source: CERS

Site ID: 388314
Site Name: QUALITY CARRIERS WEST COAST
Violation Date: 05-25-2018
Citation: 23 CCR 16 2638(d) - California Code of Regulations, Title 23, Chapter
16, Section(s) 2638(d)
Violation Description: Failure to submit the Annual Monitoring System Certification Form to
the UPA within 30 days of completion of the test.
Violation Notes: Not reported
Violation Division: Los Angeles County Department of Public Works
Violation Program: UST
Violation Source: CERS

Site ID: 388314
Site Name: QUALITY CARRIERS WEST COAST
Violation Date: 05-13-2020
Citation: 23 CCR 16 2715(a)(2) - California Code of Regulations, Title 23,
Chapter 16, Section(s) 2715(a)(2)
Violation Description: Failure to submit the G Underground Storage Tank Statement of
Understanding and Compliance Form.G
Violation Notes: NOVC:CERS(FRCT/INSUR, OSDO, U&C FORM,MONIT PLAN).2019 M.C. REJECTD
LISTS INCORRECT LLD.
Violation Division: Los Angeles County Department of Public Works
Violation Program: UST
Violation Source: CERS

Map ID
Direction
Distance
Elevation

MAP FINDINGS

Site

Database(s)

EDR ID Number
EPA ID Number

BULK TRANSP (Continued)

1000267377

Site ID: 388314
Site Name: QUALITY CARRIERS WEST COAST
Violation Date: 05-26-2017
Citation: 23 CCR 16 2638(d) - California Code of Regulations, Title 23, Chapter 16, Section(s) 2638(d)
Violation Description: Failure to submit the Annual Monitoring System Certification Form to the CUPA within 30 days of completion of the test.
Violation Notes: Returned to compliance on 07/26/2019.
Violation Division: Los Angeles County Department of Public Works
Violation Program: UST
Violation Source: CERS

Site ID: 388314
Site Name: QUALITY CARRIERS WEST COAST
Violation Date: 10-07-2016
Citation: 22 CCR 15 66265.192(a) - California Code of Regulations, Title 22, Chapter 15, Section(s) 66265.192(a)
Violation Description: Failure to obtain and maintain a written assessment reviewed and certified by an independent, qualified, professional engineer prior to placing the tank system in service. The written assessment shall state that, the new hazardous waste tank system has sufficient structural integrity, is acceptable for the transferring, storing and treating of hazardous waste, and that the tanks and containment system including the foundation, structural support, seams, connections, and pressure controls (if applicable) are suitably designed to meet the regulation.
Violation Notes: Returned to compliance on 12/06/2017. OBSERVATION: Owner/Operator does not have a tank assessment for the 1000 gallon dual compartment used and new oil tank located adjacent to maintenance shop. The owner or operator of a hazardous waste tank shall obtain a written assessment reviewed and certified by an independent, qualified, professional engineer, registered in California attesting that the system has sufficient structural integrity, is acceptable for the transferring, storing, and treating of hazardous waste, and that the tanks and containment system are suitably designed. CORRECTIVE ACTION: Immediately have an assessment prepared for the 1000 gallon dual compartment used and new oil tank. Submit a schedule showing when this will be accomplished to the CUPA by 11/6/16.
Violation Division: Los Angeles County Fire Department
Violation Program: HW
Violation Source: CERS

Site ID: 388314
Site Name: QUALITY CARRIERS WEST COAST
Violation Date: 05-30-2019
Citation: 23 CCR 16 2715(a)(1)(B) - California Code of Regulations, Title 23, Chapter 16, Section(s) 2715(a)(1)(B)
Violation Description: Failure to submit the G Designated Underground Storage Tank Operator Identification FormG within 30 days of installing a UST system or within 30 days of a change in DO.
Violation Notes: Not reported
Violation Division: Los Angeles County Department of Public Works
Violation Program: UST
Violation Source: CERS

Site ID: 388314
Site Name: QUALITY CARRIERS WEST COAST
Violation Date: 05-25-2018

Map ID
Direction
Distance
Elevation

MAP FINDINGS

Site

Database(s)

EDR ID Number
EPA ID Number

BULK TRANSP (Continued)

1000267377

Citation: 23 CCR 16 2715(a) - California Code of Regulations, Title 23, Chapter 16, Section(s) 2715(a)
Violation Description: Failure to submit the UPA. of the designated operator (DO) identification and/or change of the DO within 30 days.
Violation Notes: Not reported
Violation Division: Los Angeles County Department of Public Works
Violation Program: UST
Violation Source: CERS

Site ID: 388314
Site Name: QUALITY CARRIERS WEST COAST
Violation Date: 05-29-2015
Citation: 23 CCR 16 2711(a)(8) - California Code of Regulations, Title 23, Chapter 16, Section(s) 2711(a)(8)
Violation Description: Failure to submit, obtain approval, or maintain a complete/accurate plot plan.
Violation Notes: Returned to compliance on 07/26/2019.
Violation Division: Los Angeles County Department of Public Works
Violation Program: UST
Violation Source: CERS

Site ID: 388314
Site Name: QUALITY CARRIERS WEST COAST
Violation Date: 05-25-2018
Citation: 23 CCR 16 2712 - California Code of Regulations, Title 23, Chapter 16, Section(s) 2712
Violation Description: Failure to comply with any of the applicable requirements of the permit issued for the operation of the UST system.
Violation Notes: Not reported
Violation Division: Los Angeles County Department of Public Works
Violation Program: UST
Violation Source: CERS

Site ID: 388314
Site Name: QUALITY CARRIERS WEST COAST
Violation Date: 06-11-2020
Citation: HSC 6.5 25143.10 - California Health and Safety Code, Chapter 6.5, Section(s) 25143.10
Violation Description: Failure of any person who recycles more than 100 kilograms per month of recyclable material under a claim that the material qualifies for exclusion or exemption, to submit recyclable materials report every two years.
Violation Notes: Returned to compliance on 08/07/2020. OBSERVATION: The generator was observed recycling more than 100 kilograms per month of hazardous waste (waste STEOL 270) and has not submitted the Recyclable Materials Report in CERS or has failed to submit it every two years. CORRECTIVE ACTION: Complete the recyclable materials report for the most recent reporting period and submit a copy in CERS.
Violation Division: Los Angeles County Fire Department
Violation Program: HW
Violation Source: CERS

Site ID: 388314
Site Name: QUALITY CARRIERS WEST COAST
Violation Date: 05-26-2017
Citation: 23 CCR 16 2712(i) - California Code of Regulations, Title 23, Chapter 16, Section(s) 2712(i)

Map ID
Direction
Distance
Elevation

MAP FINDINGS

Site

Database(s)

EDR ID Number
EPA ID Number

BULK TRANSP (Continued)

1000267377

Violation Description: Failure to have a UST Monitoring Plan available on site.
Violation Notes: Returned to compliance on 07/26/2019.
Violation Division: Los Angeles County Department of Public Works
Violation Program: UST
Violation Source: CERS

Site ID: 388314
Site Name: QUALITY CARRIERS WEST COAST
Violation Date: 11-19-2020
Citation: 22 CCR 12 66262.12 - California Code of Regulations, Title 22, Chapter 12, Section(s) 66262.12

Violation Description: Failure to obtain an Identification Number prior to treating, storing, disposing of, transporting or offering for transportation any hazardous waste.
Violation Notes: Returned to compliance on 01/06/2021. OBSERVATION: A hazardous waste generator shall not treat, store, dispose of, transport or offer for transportation, hazardous waste without an active EPA ID number. CORRECTIVE ACTION: Submit documentation to the CUPA demonstrating that you have obtained an EPA ID number.
Violation Division: Los Angeles County Fire Department
Violation Program: HW
Violation Source: CERS

Site ID: 388314
Site Name: QUALITY CARRIERS WEST COAST
Violation Date: 05-30-2019
Citation: 23 CCR 16 2637.1(e) - California Code of Regulations, Title 23, Chapter 16, Section(s) 2637.1(e)

Violation Description: Failure to submit a copy of the spill containment test results on the G Spill Container Testing Report FormG to the UPA within 30 days after the test.
Violation Notes: Not reported
Violation Division: Los Angeles County Department of Public Works
Violation Program: UST
Violation Source: CERS

Site ID: 388314
Site Name: QUALITY CARRIERS WEST COAST
Violation Date: 07-29-2020
Citation: HSC 6.5 Multiple - California Health and Safety Code, Chapter 6.5, Section(s) Multiple

Violation Description: Hazardous Waste Generator Program - Administration/Documentation - General
Violation Notes: Returned to compliance on 01/06/2021. OBSERVATION: Owner/Operator failed to submit the hazardous waste notification electronically to CERS. CORRECTIVE ACTION: Owner/Operator shall submit a notification of hazardous waste generated by the facility in accordance with HSC 25158 electronically to CERS. HSC 25404(e)(4) No later than three years after the statewide information management system is established, each CUPA, PA, and regulated business shall report program data electronically. The secretary shall work with the CUPAs to develop a phased in schedule for the electronic collection and submittal of information to be included in the statewide information management system, giving first priority to information relating to those chemicals determined by the secretary to be of greatest concern. The secretary, in making this determination shall consult with the CUPAs, the California Emergency Management Agency, the State Fire Marshal,

Map ID
Direction
Distance
Elevation

MAP FINDINGS

Site

Database(s)

EDR ID Number
EPA ID Number

BULK TRANSP (Continued)

1000267377

and the boards, departments, and offices within the California
[Truncated]
Violation Division: Los Angeles County Fire Department
Violation Program: HW
Violation Source: CERS

Site ID: 388314
Site Name: QUALITY CARRIERS WEST COAST
Violation Date: 05-26-2017
Citation: 23 CCR 16 2641(a) - California Code of Regulations, Title 23, Chapter 16, Section(s) 2641(a)
Violation Description: Failure of leak detection equipment to be located such that equipment is capable of detecting a leak at the earliest possible opportunity.
Violation Notes: Returned to compliance on 07/26/2019.
Violation Division: Los Angeles County Department of Public Works
Violation Program: UST
Violation Source: CERS

Site ID: 388314
Site Name: QUALITY CARRIERS WEST COAST
Violation Date: 05-25-2018
Citation: 23 CCR 16 2715(c) - California Code of Regulations, Title 23, Chapter 16, Section(s) 2715(c)
Violation Description: Failure to comply with one or more of the following designated operator (DO) monthly inspection requirements: Be performed by an ICC certified DO. Inspect monthly alarm history report, check that alarms are documented and responded to appropriately, and attach a copy. Inspect for the presence of liquid/debris in spill containers. Inspect for the presence of liquid/debris in under dispenser containment (UDC) and ensure that the monitoring equipment is positioned correctly. Inspect for liquid or debris in containment sumps where an alarm occurred with no service visit. Check that all testing and maintenance has been completed and documented. Verify that all facility employees have been trained in accordance with 23 CCR 2715(f)(2).
Violation Notes: Not reported
Violation Division: Los Angeles County Department of Public Works
Violation Program: UST
Violation Source: CERS

Site ID: 388314
Site Name: QUALITY CARRIERS WEST COAST
Violation Date: 06-11-2020
Citation: HSC 6.5 25201 - California Health and Safety Code, Chapter 6.5, Section(s) 25201
Violation Description: Failure to obtain a permit or grant of interim status after generator has accumulated hazardous waste on-site for longer than 90 days.
Violation Notes: Returned to compliance on 08/07/2020. OBSERVATION: One 55-gal drum of used antifreeze and three 55-gal drums of contaminated soil located in the truck garage area were observed without an accumulation start date (soil drums) and with an accumulation start date of 7-15-19 (antifreeze drum). A manifest/receipt demonstrating disposal within the past 90 days was not available. CORRECTIVE ACTION: Dispose of the used antifreeze and contaminated soil and submit a copy of the manifest/receipt to the CUPA.
Violation Division: Los Angeles County Fire Department
Violation Program: HW
Violation Source: CERS

Map ID
Direction
Distance
Elevation

MAP FINDINGS

Site

Database(s)

EDR ID Number
EPA ID Number

BULK TRANSP (Continued)

1000267377

Site ID: 388314
Site Name: QUALITY CARRIERS WEST COAST
Violation Date: 05-27-2016
Citation: 23 CCR 16 2712(f) - California Code of Regulations, Title 23, Chapter 16, Section(s) 2712(f)
Violation Description: Failure to implement the corrections specified in the inspection report within 30 calendar days of receiving an inspection report from either the local agency or the special inspector.
Violation Notes: Returned to compliance on 07/26/2019.
Violation Division: Los Angeles County Department of Public Works
Violation Program: UST
Violation Source: CERS

Site ID: 388314
Site Name: QUALITY CARRIERS WEST COAST
Violation Date: 06-11-2020
Citation: HSC 6.5 25160.2 - California Health and Safety Code, Chapter 6.5, Section(s) 25160.2
Violation Description: Failure of a generator of hazardous waste that meets the conditions to be transported on a consolidated manifest to comply with one or more of the required consolidated manifesting procedures and retain copies of receipts for three years.
Violation Notes: Returned to compliance on 06/11/2020. OBSERVATION: Owner/Operator failed to comply with one or more consolidated manifesting requirements. CORRECTIVE ACTION: Ensure that all used oil transported on a consolidated manifest meet all consolidated manifest requirements, and maintain copies of manifests for three years.
Violation Division: Los Angeles County Fire Department
Violation Program: HW
Violation Source: CERS

Site ID: 388314
Site Name: QUALITY CARRIERS WEST COAST
Violation Date: 05-26-2017
Citation: 23 CCR 16 2715(a) - California Code of Regulations, Title 23, Chapter 16, Section(s) 2715(a)
Violation Description: Failure to notify the CUPA of the designated operator (DO) identification and/or change of the DO within 30 days.
Violation Notes: Returned to compliance on 07/26/2019.
Violation Division: Los Angeles County Department of Public Works
Violation Program: UST
Violation Source: CERS

Site ID: 388314
Site Name: QUALITY CARRIERS WEST COAST
Violation Date: 06-11-2020
Citation: 22 CCR 12 66262.11 - California Code of Regulations, Title 22, Chapter 12, Section(s) 66262.11
Violation Description: Failure to determine if wastes generated are hazardous waste by using generator knowledge or applying testing method.
Violation Notes: Returned to compliance on 08/07/2020. OBSERVATION: 1) The wastewater located in the truck wash was observed being discharged to the POTW after gravity separation. The wastewater was included in the Hazardous Materials Inventory. 2) The trailer garage potentially vents hexavalent chromium vapors from the process of repairing tanker interior walls. A proper waste determination has not been made or documented from either waste stream. CORRECTIVE ACTION: Submit

Map ID
Direction
Distance
Elevation

MAP FINDINGS

Site

Database(s)

EDR ID Number
EPA ID Number

BULK TRANSP (Continued)

1000267377

documentation to the CUPA demonstrating that 1) the wastewater from the settling tanks has been properly characterized via TTLC/STLC/TCLP/Aquatic BioAssay; and 2) the chromium gas emission has been properly characterized, to determine if they are hazardous wastes. If determined to be hazardous submit a manifest/receipt documenting proper disposal and a statement demonstrating how you will manage them in the future.

Violation Division: Los Angeles County Fire Department
Violation Program: HW
Violation Source: CERS

Site ID: 388314
Site Name: QUALITY CARRIERS WEST COAST
Violation Date: 05-26-2017
Citation: 23 CCR 16 2712(i) - California Code of Regulations, Title 23, Chapter 16, Section(s) 2712(i)

Violation Description: Failure to have a UST Response Plan available on site.
Violation Notes: Returned to compliance on 07/26/2019.
Violation Division: Los Angeles County Department of Public Works
Violation Program: UST
Violation Source: CERS

Site ID: 388314
Site Name: QUALITY CARRIERS WEST COAST
Violation Date: 07-29-2020
Citation: 22 CCR 15 66265.192(h) - California Code of Regulations, Title 22, Chapter 15, Section(s) 66265.192(h)
Violation Description: Failure of generator to obtain assessment or reassessment every five (5) years or the remaining service life of the tank system, as stated in the engineer's assessment, whichever is less. This assessment applies to onground or aboveground tank systems containing only non-RCRA hazardous wastes generated onsite, or for a small quantity generator onground or aboveground tank systems containing RCRA hazardous wastes generated onsite.

Violation Notes: Returned to compliance on 09/15/2020. OBSERVATION: A hazardous waste tank reassessment has not been conducted for the used oil tank system within 5 years of the previous tank system assessment or within the remaining service life of the tank system as stated in the engineer's report, whichever is less. CORRECTIVE ACTION: Obtain a written hazardous waste tank system reassessment for the used oil tank system in accordance with 22 CCR 15 66265.192 and submit a copy to the CUPA.

Violation Division: Los Angeles County Fire Department
Violation Program: HW
Violation Source: CERS

Evaluation:
Eval General Type: Compliance Evaluation Inspection
Eval Date: 05-26-2017
Violations Found: Yes
Eval Type: Routine done by local agency
Eval Notes: CERS ERRORS(FRCT,OSDO,RESPONSE PLAN,MONITORING PLAN,SITE PLOT PLAN). 2015 CTLS NOT SUBMITTED.VR208 IN PIPING SUMP NOT AT LOWEST POINT.
Eval Division: Los Angeles County Department of Public Works
Eval Program: UST
Eval Source: CERS

Eval General Type: Compliance Evaluation Inspection

Map ID
Direction
Distance
Elevation

MAP FINDINGS

Site

Database(s)

EDR ID Number
EPA ID Number

BULK TRANSP (Continued)

1000267377

Eval Date:	05-27-2016
Violations Found:	Yes
Eval Type:	Routine done by local agency
Eval Notes:	CERS CORRECTIONS NEEDED. STP SUMP 208, ANN 420, UDC FLOAT AND CHAIN. PAPERWORK AVAILABLE ON SITE.(2015) CTLS NOT SUBMITTED.SENSOR @LOW PT
Eval Division:	Los Angeles County Department of Public Works
Eval Program:	UST
Eval Source:	CERS
Eval General Type:	Compliance Evaluation Inspection
Eval Date:	05-29-2015
Violations Found:	Yes
Eval Type:	Routine done by local agency
Eval Notes:	CERS NEEDS: BOE#, TANK,MONITORING & RESPONSE PLAN,PLOT PLAN, OWN/DO. CTLS DONE 05/29/15; SUMP/UDCS WERE DRY; SPILL BUCKET IS DIRECT BURY
Eval Division:	Los Angeles County Department of Public Works
Eval Program:	UST
Eval Source:	CERS
Eval General Type:	Compliance Evaluation Inspection
Eval Date:	05-30-2019
Violations Found:	Yes
Eval Type:	Routine done by local agency
Eval Notes:	NOVC:CERS,RCVD 2018 CTLS LATE,DO NOT COMPLETE DO RPRT ACCURATELY,NO ALRM HIST ATTCHD TO APRIL 2019 RPRT,NO EMPLOYEE TRAINING,OPEN VIOL
Eval Division:	Los Angeles County Department of Public Works
Eval Program:	UST
Eval Source:	CERS
Eval General Type:	Compliance Evaluation Inspection
Eval Date:	06-11-2020
Violations Found:	Yes
Eval Type:	Routine done by local agency
Eval Notes:	Frank Cutter, VP HR & Safety
Eval Division:	Los Angeles County Fire Department
Eval Program:	HMRRP
Eval Source:	CERS
Eval General Type:	Compliance Evaluation Inspection
Eval Date:	06-11-2020
Violations Found:	Yes
Eval Type:	Routine done by local agency
Eval Notes:	Frank Cutter, VP HR & Safety
Eval Division:	Los Angeles County Fire Department
Eval Program:	HW
Eval Source:	CERS
Eval General Type:	Compliance Evaluation Inspection
Eval Date:	07-29-2020
Violations Found:	Yes
Eval Type:	Routine done by local agency
Eval Notes:	Frank Cutter, Interim Safety
Eval Division:	Los Angeles County Fire Department
Eval Program:	HMRRP
Eval Source:	CERS
Eval General Type:	Compliance Evaluation Inspection

Map ID
Direction
Distance
Elevation

MAP FINDINGS

Site

Database(s)

EDR ID Number
EPA ID Number

BULK TRANSP (Continued)

1000267377

Eval Date:	07-29-2020
Violations Found:	Yes
Eval Type:	Routine done by local agency
Eval Notes:	Frank Cutter, Interim Safety
Eval Division:	Los Angeles County Fire Department
Eval Program:	HW
Eval Source:	CERS
Eval General Type:	Compliance Evaluation Inspection
Eval Date:	09-10-2013
Violations Found:	No
Eval Type:	Routine done by local agency
Eval Notes:	Not reported
Eval Division:	Los Angeles County Fire Department
Eval Program:	HMRRP
Eval Source:	CERS
Eval General Type:	Compliance Evaluation Inspection
Eval Date:	09-10-2013
Violations Found:	No
Eval Type:	Routine done by local agency
Eval Notes:	Not reported
Eval Division:	Los Angeles County Fire Department
Eval Program:	HW
Eval Source:	CERS
Eval General Type:	Compliance Evaluation Inspection
Eval Date:	09-10-2013
Violations Found:	No
Eval Type:	Routine done by local agency
Eval Notes:	INSPECTED BY A. LIU CONSENT GIVEN BY FRANK C.
Eval Division:	Los Angeles County Fire Department
Eval Program:	HMRRP
Eval Source:	CERS
Eval General Type:	Compliance Evaluation Inspection
Eval Date:	09-10-2013
Violations Found:	No
Eval Type:	Routine done by local agency
Eval Notes:	INSPECTED BY A. LIU CONSENT GIVEN BY FRANK C.
Eval Division:	Los Angeles County Fire Department
Eval Program:	HW
Eval Source:	CERS
Eval General Type:	Compliance Evaluation Inspection
Eval Date:	10-07-2016
Violations Found:	Yes
Eval Type:	Routine done by local agency
Eval Notes:	Frank Cutter, VP of HR & Safety
Eval Division:	Los Angeles County Fire Department
Eval Program:	HMRRP
Eval Source:	CERS
Eval General Type:	Compliance Evaluation Inspection
Eval Date:	10-07-2016
Violations Found:	Yes
Eval Type:	Routine done by local agency

Map ID
Direction
Distance
Elevation

MAP FINDINGS

Site

Database(s)

EDR ID Number
EPA ID Number

BULK TRANSP (Continued)

1000267377

Eval Notes:	Frank Cutter, VP of HR & Safety
Eval Division:	Los Angeles County Fire Department
Eval Program:	HW
Eval Source:	CERS
Eval General Type:	Other/Unknown
Eval Date:	11-13-2017
Violations Found:	No
Eval Type:	Other, not routine, done by local agency
Eval Notes:	Not reported
Eval Division:	Los Angeles County Fire Department
Eval Program:	HMRRP
Eval Source:	CERS
Eval General Type:	Other/Unknown
Eval Date:	11-13-2017
Violations Found:	No
Eval Type:	Other, not routine, done by local agency
Eval Notes:	Not reported
Eval Division:	Los Angeles County Fire Department
Eval Program:	HW
Eval Source:	CERS
Eval General Type:	Other/Unknown
Eval Date:	03-08-2017
Violations Found:	No
Eval Type:	Other, not routine, done by local agency
Eval Notes:	Not reported
Eval Division:	Los Angeles County Fire Department
Eval Program:	HMRRP
Eval Source:	CERS
Eval General Type:	Other/Unknown
Eval Date:	03-08-2017
Violations Found:	No
Eval Type:	Other, not routine, done by local agency
Eval Notes:	Not reported
Eval Division:	Los Angeles County Fire Department
Eval Program:	HW
Eval Source:	CERS
Eval General Type:	Other/Unknown
Eval Date:	05-13-2020
Violations Found:	Yes
Eval Type:	Other, not routine, done by local agency
Eval Notes:	no onsite inspection COVID ROUTINE NOVC: CERS(FRCT/INSURANCE,OSDO,U&C FORM,MONIT PLN), 2019 M.C. REJCTD (INCORRECT LLD LISTED).
Eval Division:	Los Angeles County Department of Public Works
Eval Program:	UST
Eval Source:	CERS
Eval General Type:	Compliance Evaluation Inspection
Eval Date:	05-25-2018
Violations Found:	Yes
Eval Type:	Routine done by local agency
Eval Notes:	NOVC FOR CERS CORRECTIONS,2015 MON CERT NOT RECEIVED,DO REPORTS WERE NOT FULLY COMPLETED/INACCURATE DATES.SITE NOT CURRENTLY PERMITTED.

Map ID
Direction
Distance
Elevation

MAP FINDINGS

Site

Database(s)

EDR ID Number
EPA ID Number

BULK TRANSP (Continued)

1000267377

Eval Division: Los Angeles County Department of Public Works
Eval Program: UST
Eval Source: CERS

Eval General Type: Other/Unknown
Eval Date: 11-19-2020
Violations Found: Yes
Eval Type: Other, not routine, done by local agency
Eval Notes: Facility failed to comply with Inspection Report issued on 7/29/20;
violations upgraded to Class II.

Eval Division: Los Angeles County Fire Department
Eval Program: HW
Eval Source: CERS

Eval General Type: Other/Unknown
Eval Date: 12-04-2017
Violations Found: No
Eval Type: Other, not routine, done by local agency
Eval Notes: Not reported
Eval Division: Los Angeles County Fire Department
Eval Program: HMRRP
Eval Source: CERS

Eval General Type: Other/Unknown
Eval Date: 12-04-2017
Violations Found: No
Eval Type: Other, not routine, done by local agency
Eval Notes: Not reported
Eval Division: Los Angeles County Fire Department
Eval Program: HW
Eval Source: CERS

Eval General Type: Other/Unknown
Eval Date: 12-12-2017
Violations Found: No
Eval Type: Other, not routine, done by local agency
Eval Notes: Not reported
Eval Division: Los Angeles County Fire Department
Eval Program: HW
Eval Source: CERS

Coordinates:
Site ID: 388314
Facility Name: QUALITY CARRIERS WEST COAST
Env Int Type Code: HMBP
Program ID: 10268563
Coord Name: Not reported
Ref Point Type Desc: Center of a facility or station.
Latitude: 34.007930
Longitude: -117.860590

Affiliation:
Affiliation Type Desc: CUPA District
Entity Name: Los Angeles County Fire
Entity Title: Not reported
Affiliation Address: 5825 Rickenbacker Road

Map ID
Direction
Distance
Elevation

MAP FINDINGS

Site

Database(s)

EDR ID Number
EPA ID Number

BULK TRANSP (Continued)

1000267377

Affiliation City: Commerce
Affiliation State: CA
Affiliation Country: Not reported
Affiliation Zip: 90040-3027
Affiliation Phone: (323) 890-4000

Affiliation Type Desc: Identification Signer
Entity Name: Richard Brown
Entity Title: Manager
Affiliation Address: Not reported
Affiliation City: Not reported
Affiliation State: Not reported
Affiliation Country: Not reported
Affiliation Zip: Not reported
Affiliation Phone: Not reported

Affiliation Type Desc: Legal Owner
Entity Name: Winsome Enterprises, Inc.
Entity Title: Not reported
Affiliation Address: 5042 E. Cecelia St.
Affiliation City: South Gate
Affiliation State: CA
Affiliation Country: United States
Affiliation Zip: 90280
Affiliation Phone: (866) 709-8265

Affiliation Type Desc: UST Permit Applicant
Entity Name: Frank Cutter
Entity Title: VP HR/Safety
Affiliation Address: Not reported
Affiliation City: Not reported
Affiliation State: Not reported
Affiliation Country: Not reported
Affiliation Zip: Not reported
Affiliation Phone: (909) 594-2855

Affiliation Type Desc: UST Property Owner Name
Entity Name: ALMA CROSS TRUST
Entity Title: Not reported
Affiliation Address: P.O. Box 390
Affiliation City: Walnut
Affiliation State: CA
Affiliation Country: United States
Affiliation Zip: 91789
Affiliation Phone: (909) 594-2855

Affiliation Type Desc: UST Tank Operator
Entity Name: Winsome Enterprises
Entity Title: Not reported
Affiliation Address: 415 LEMON AVE
Affiliation City: Walnut
Affiliation State: CA
Affiliation Country: United States
Affiliation Zip: 91789
Affiliation Phone: (800) 227-2681

Affiliation Type Desc: Facility Mailing Address

Map ID
Direction
Distance
Elevation

MAP FINDINGS

Site

Database(s)

EDR ID Number
EPA ID Number

BULK TRANSP (Continued)

1000267377

Entity Name:
Entity Title:
Affiliation Address:
Affiliation City:
Affiliation State:
Affiliation Country:
Affiliation Zip:
Affiliation Phone:

Mailing Address
Not reported
5042 E. Cecelia St.
South Gate
CA
Not reported
90280
Not reported

Affiliation Type Desc:
Entity Name:
Entity Title:
Affiliation Address:
Affiliation City:
Affiliation State:
Affiliation Country:
Affiliation Zip:
Affiliation Phone:

UST Tank Owner
Winsome Enterprises
Not reported
415 LEMON AVE
Walnut
CA
United States
91789
(800) 227-2681

Affiliation Type Desc:
Entity Name:
Entity Title:
Affiliation Address:
Affiliation City:
Affiliation State:
Affiliation Country:
Affiliation Zip:
Affiliation Phone:

Document Preparer
Jeremy Touchy
Not reported
Not reported
Not reported
Not reported
Not reported
Not reported

Affiliation Type Desc:
Entity Name:
Entity Title:
Affiliation Address:
Affiliation City:
Affiliation State:
Affiliation Country:
Affiliation Zip:
Affiliation Phone:

Environmental Contact
Richard Brown
Not reported
5042 E. Cecelia St.
South Gate
CA
Not reported
90280
Not reported

Affiliation Type Desc:
Entity Name:
Entity Title:
Affiliation Address:
Affiliation City:
Affiliation State:
Affiliation Country:
Affiliation Zip:
Affiliation Phone:

Operator
Quality Carriers West Coast
Not reported
Not reported
Not reported
Not reported
Not reported
(800) 295-8265

Affiliation Type Desc:
Entity Name:
Entity Title:
Affiliation Address:
Affiliation City:
Affiliation State:
Affiliation Country:
Affiliation Zip:

Parent Corporation
QUALITY CARRIERS SOUTH GATE
Not reported
Not reported
Not reported
Not reported
Not reported

Map ID
Direction
Distance
Elevation

MAP FINDINGS

Site

Database(s)

EDR ID Number
EPA ID Number

BULK TRANSP (Continued)

1000267377

Affiliation Phone: Not reported

Name: BULK TRANSPORTATION WALNUT FAC ILITY
Address: 415 S LEMON AVENUE
City,State,Zip: WALNUT, CA 91789
Site ID: 13977
CERS ID: 91789BLKTR415SL
CERS Description: Toxic Release Inventory

Affiliation:

Affiliation Type Desc: Company Official
Entity Name: GARY K. CROSS
Entity Title: PRESIDENT & CEO
Affiliation Address: 3032 S. EL DORADO STREET
Affiliation City: STOCKTON
Affiliation State: CA
Affiliation Country: Not reported
Affiliation Zip: 91789
Affiliation Phone: Not reported

Affiliation Type Desc: Technical Contact
Entity Name: Andrew Woods
Entity Title: Not reported
Affiliation Address: 3032 S. EL DORADO STREET
Affiliation City: STOCKTON
Affiliation State: CA
Affiliation Country: Not reported
Affiliation Zip: 91789
Affiliation Phone: 9168025862

Affiliation Type Desc: Public Contact
Entity Name: Andrew Woods
Entity Title: Not reported
Affiliation Address: 3032 S. EL DORADO STREET
Affiliation City: STOCKTON
Affiliation State: CA
Affiliation Country: Not reported
Affiliation Zip: 91789
Affiliation Phone: 9168025862

Name: BULK TRANS
Address: 415 S LEMON AVE
City,State,Zip: WALNUT, CA 91789
Site ID: 528036
CERS ID: 212107
CERS Description: Industrial Facility Storm Water

Violations:

Site ID: 528036
Site Name: Bulk Trans
Violation Date: 08-15-2017
Citation: 2014-0057-DWQ - Industrial General Permit
Violation Description: SW - Deficient BMP Implementation
Violation Notes: The following items were stored outdoors without BMPs: Rusty and oily equipment. Receptacle containing scrap metal. Unauthorized non-storm water discharge. Buckets leaking with wax emulsion, and discharges or

Map ID
Direction
Distance
Elevation

MAP FINDINGS

Site

Database(s)

EDR ID Number
EPA ID Number

BULK TRANSP (Continued)

1000267377

Violation Division: wax emulsion. Unlabeled tote tanks leaking unknown substances. Metal
Violation Program: drums labeled hazardous waste without overhead coverage.
Violation Source: Water Boards
INDSTW
SMARTS

Site ID: 528036
Site Name: Bulk Trans
Violation Date: 09-21-2018
Citation: 2014-0057-DWQ - Industrial General Permit
Violation Description: SW - Deficient BMP Implementation
Violation Notes: Failure to implement BMPs at two areas of the facility.
Violation Division: Water Boards
Violation Program: INDSTW
Violation Source: SMARTS

Evaluation:
Eval General Type: Compliance Evaluation Inspection
Eval Date: 08-15-2017
Violations Found: Yes
Eval Type: Industrial Storm Water Compliance Evaluation
Eval Notes: on August 15, 2017, Regional Board staff inspected the facility to verify compliance with permit requirements. At the time of the inspection, staff observed many items out of compliance. The operator was notified that a notice of violation (NOV) will be issued. The operator implemented corrective actions on site before an NOV was issued. Corrective action response is attached to this report.

Eval Division: Water Boards
Eval Program: INDSTW
Eval Source: SMARTS

Eval General Type: Compliance Evaluation Inspection
Eval Date: 09-21-2018
Violations Found: Yes
Eval Type: Industrial Storm Water Compliance Evaluation
Eval Notes: Mr. Orlando H. Gonzalez, Regional Board Staff (Staff) visited and inspected the facility to determine compliance with the Storm Water Industrial General Permit (IGP). At the facility, Staff met with Mr. Frank Cutter, Facility Manager. He provided authorization to access the facility and gave permission to take photos during the inspection (Photos 1 - 9). Also, he accompanied Staff during the inspection. BMPs violations were observed at the facility: 1) Housekeeping needed improvement. 2) Spills, wastes on the ground, and ponded wastewater were observed at the facility. 3) Buckets containing wax emulsion were observed outdoors without overhead cover and secondary containment. At the end of the inspection, Staff discussed the inspection findings with Mr. Cutter and issued a Notice to Comply for the BMP violations. On October 2, 2018, Mr. Cutter submitted photographs via email (attached) showing the corrective actions implemented at the facility.

Eval Division: Water Boards
Eval Program: INDSTW
Eval Source: SMARTS

Enforcement Action:
Site ID: 528036
Site Name: Bulk Trans

Map ID
Direction
Distance
Elevation

MAP FINDINGS

Site

Database(s)

EDR ID Number
EPA ID Number

BULK TRANSP (Continued)

1000267377

Site Address: 415 S LEMON AVE
Site City: WALNUT
Site Zip: 91789
Enf Action Date: 09-21-2018
Enf Action Type: Notice to Comply
Enf Action Description: Notice to Comply
Enf Action Notes: NTC for failure to implement BMPs at two area.
Enf Action Division: Water Boards
Enf Action Program: INDSTW
Enf Action Source: SMARTS

Site ID: 528036
Site Name: Bulk Trans
Site Address: 415 S LEMON AVE
Site City: WALNUT
Site Zip: 91789
Enf Action Date: 11-29-2017
Enf Action Type: Notice of Violation
Enf Action Description: Notice of Violation
Enf Action Notes: The following items were stored outdoors without BMPs: Rusty and oily equipment. Receptacle containing scrap metal. Unauthorized non-storm water discharge. Buckets leaking with wax emulsion, and discharges or wax emulsion. Unlabeled tote tanks leaking unknown substances. Metal drums labeled hazardous waste without overhead coverage.
Enf Action Division: Water Boards
Enf Action Program: INDSTW
Enf Action Source: SMARTS

Affiliation:
Affiliation Type Desc: Owner/Operator
Entity Name: Bulk Transportation
Entity Title: Operator
Affiliation Address: PO Box 390frankc@bulk-dti.com,
Affiliation City: Walnut
Affiliation State: CA
Affiliation Country: Not reported
Affiliation Zip: 91789
Affiliation Phone: Not reported

Name: QUALAWASH HOLDINGS, LLC (WALNUT, CA)
Address: 415 S LEMON AVE STE A
City,State,Zip: WALNUT, CA 91789
Site ID: 569971
CERS ID: 10858168
CERS Description: Chemical Storage Facilities

Violations:
Site ID: 569971
Site Name: Qualawash Holdings, LLC (Walnut, CA)
Violation Date: 11-19-2020
Citation: 22 CCR 12 66262.12 - California Code of Regulations, Title 22, Chapter 12, Section(s) 66262.12
Violation Description: Failure to obtain an Identification Number prior to treating, storing, disposing of, transporting or offering for transportation any hazardous waste.
Violation Notes: Returned to compliance on 12/18/2020. OBSERVATION: The generator has

Map ID
Direction
Distance
Elevation

MAP FINDINGS

Site

Database(s)

EDR ID Number
EPA ID Number

BULK TRANSP (Continued)

1000267377

not obtained an Identification Number to manage hazardous waste. A hazardous waste generator shall not treat, store, dispose of, transport or offer for transportation, hazardous waste without obtaining an Identification Number. CORRECTIVE ACTION: Submit documentation to the CUPA demonstrating that you have obtained an Identification Number.

Violation Division: Los Angeles County Fire Department
Violation Program: HW
Violation Source: CERS

Site ID: 569971
Site Name: Qualawash Holdings, LLC (Walnut, CA)
Violation Date: 11-19-2020
Citation: HSC 6.95 25507 - California Health and Safety Code, Chapter 6.95, Section(s) 25507

Violation Description: Failure to adequately establish and implement a business plan when storing/handling a hazardous material at or above reportable quantities.

Violation Notes: Returned to compliance on 01/06/2021. OBSERVATION: The business failed to establish and implement a business plan when handling hazardous materials at or above the reportable threshold quantities: wastewater treatment chemicals used by Quala and chemical products abandoned by the previous wash rack operator/owner CORRECTIVE ACTION: Establish and implement a business plan for the facility. Submit documentation of correction to the unified program agency.

Violation Division: Los Angeles County Fire Department
Violation Program: HMRRP
Violation Source: CERS

Site ID: 569971
Site Name: Qualawash Holdings, LLC (Walnut, CA)
Violation Date: 11-19-2020
Citation: HSC 6.5 Multiple - California Health and Safety Code, Chapter 6.5, Section(s) Multiple

Violation Description: Hazardous Waste Generator Program - Administration/Documentation - General

Violation Notes: Returned to compliance on 12/18/2020. OBSERVATION: Owner/Operator failed to submit the hazardous waste notification electronically to CERS. CORRECTIVE ACTION: Owner/Operator shall submit a notification of hazardous waste generated by the facility in accordance with HSC 25158 electronically to CERS. HSC 25404(e)(4) No later than three years after the statewide information management system is established, each CUPA, PA, and regulated business shall report program data electronically. The secretary shall work with the CUPAs to develop a phased in schedule for the electronic collection and submittal of information to be included in the statewide information management system, giving first priority to information relating to those chemicals determined by the secretary to be of greatest concern. The secretary, in making this determination shall consult with the CUPAs, the California Emergency Management Agency, the State Fire Marshal, and the boards, departments, and offices within the California [Truncated]

Violation Division: Los Angeles County Fire Department
Violation Program: HW
Violation Source: CERS

Site ID: 569971

Map ID
Direction
Distance
Elevation

MAP FINDINGS

Site

Database(s)

EDR ID Number
EPA ID Number

BULK TRANSP (Continued)

1000267377

Site Name: Qualawash Holdings, LLC (Walnut, CA)
Violation Date: 11-19-2020
Citation: HSC 6.11 25404(e)(4) - California Health and Safety Code, Chapter 6.11, Section(s) 25404(e)(4)
Violation Description: Failure to report program data electronically.
Violation Notes: Returned to compliance on 12/18/2020. OBSERVATION: Owner/Operator failed to report program data electronically into CERS. CORRECTIVE ACTION: Complete all required reporting into CERS.
Violation Division: Los Angeles County Fire Department
Violation Program: HW
Violation Source: CERS

Site ID: 569971
Site Name: Qualawash Holdings, LLC (Walnut, CA)
Violation Date: 11-19-2020
Citation: Un-Specified
Violation Description: Business Plan Program - Administration/Documentation - General Local Ordinance
Violation Notes: Returned to compliance on 11/19/2020. OBSERVATION: Owner/Operator failed to obtain or maintain an active permit. CORRECTIVE ACTION: Every business or business concern within the jurisdiction of the LACoCUPA and subject to one or more of the program elements shall be required to apply for, pay the permit fees, and obtain from the LACoCUPA a unified program facility permit for the program elements applicable to such facility prior to the commencement of any business or activity related to any of the program elements. The permit required under this section shall be posted and conspicuously displayed at the location falling under the requirements of this chapter. Every person, business, or business concern within the jurisdiction of the LACoCUPA and subject to the requirements of one or more of the program elements shall be required to pay the applicable annual fees and any applicable late payment penalty and apply for and obtain from the LACoCUPA a unified program facility permit for the program elements [Truncated]
Violation Division: Los Angeles County Fire Department
Violation Program: HMRRP
Violation Source: CERS

Site ID: 569971
Site Name: Qualawash Holdings, LLC (Walnut, CA)
Violation Date: 11-19-2020
Citation: Un-Specified
Violation Description: Hazardous Waste Generator Program - Administration/Documentation - General Local Ordinance
Violation Notes: Returned to compliance on 11/19/2020. OBSERVATION: Owner/Operator failed to obtain or maintain an active permit. CORRECTIVE ACTION: Every business or business concern within the jurisdiction of the LACoCUPA and subject to one or more of the program elements shall be required to apply for, pay the permit fees, and obtain from the LACoCUPA a unified program facility permit for the program elements applicable to such facility prior to the commencement of any business or activity related to any of the program elements. The permit required under this section shall be posted and conspicuously displayed at the location falling under the requirements of this chapter. Every person, business, or business concern within the jurisdiction of the LACoCUPA and subject to the requirements of one or more of the program elements shall be required to pay the applicable

Map ID
Direction
Distance
Elevation

MAP FINDINGS

Site

Database(s)

EDR ID Number
EPA ID Number

BULK TRANSP (Continued)

1000267377

Violation Division: annual fees and any applicable late payment penalty and apply for and
Violation Program: obtain from the LACoCUPA a unified program facility permit for the
Violation Source: program elements [Truncated]
Los Angeles County Fire Department
HW
CERS

Site ID: 569971
Site Name: Qualawash Holdings, LLC (Walnut, CA)
Violation Date: 11-19-2020
Citation: Un-Specified
Violation Description: Hazardous Waste Generator Program - Administration/Documentation -
General Local Ordinance
Violation Notes: Returned to compliance on 11/19/2020. OBSERVATION: Owner/Operator
failed to obtain or maintain an active permit. CORRECTIVE ACTION:
Every business or business concern within the jurisdiction of the
LACoCUPA and subject to one or more of the program elements shall be
required to apply for, pay the permit fees, and obtain from the
LACoCUPA a unified program facility permit for the program elements
applicable to such facility prior to the commencement of any business
or activity related to any of the program elements. The permit
required under this section shall be posted and conspicuously
displayed at the location falling under the requirements of this
chapter. Every person, business, or business concern within the
jurisdiction of the LACoCUPA and subject to the requirements of one or
more of the program elements shall be required to pay the applicable
annual fees and any applicable late payment penalty and apply for and
obtain from the LACoCUPA a unified program facility permit for the
program elements [Truncated]

Violation Division: Los Angeles County Fire Department
Violation Program: HWRecycler
Violation Source: CERS

Site ID: 569971
Site Name: Qualawash Holdings, LLC (Walnut, CA)
Violation Date: 11-19-2020
Citation: HSC 6.5 25143.10 - California Health and Safety Code, Chapter 6.5,
Section(s) 25143.10

Violation Description: Failure of any person who recycles more than 100 kilograms per month
of recyclable material under a claim that the material qualifies for
exclusion or exemption, to submit recyclable materials report every
two years.

Violation Notes: Returned to compliance on 01/06/2021. OBSERVATION: The generator was
observed recycling more than 100 kilograms per month of hazardous
waste and has not submitted the Recyclable Materials Report in CERS or
has failed to submit it every two years. CORRECTIVE ACTION: Complete
the recyclable materials report for the most recent reporting period
and submit a copy in CERS.

Violation Division: Los Angeles County Fire Department
Violation Program: HWRecycler
Violation Source: CERS

Evaluation:
Eval General Type: Compliance Evaluation Inspection
Eval Date: 11-19-2020
Violations Found: Yes
Eval Type: Routine done by local agency

Map ID
Direction
Distance
Elevation

MAP FINDINGS

Site

Database(s)

EDR ID Number
EPA ID Number

BULK TRANSP (Continued)

1000267377

Eval Notes: Kyle Holbrook, Regional Operations Manager Signature not obtained per COVID-19 protocol
Eval Division: Los Angeles County Fire Department
Eval Program: HMRRP
Eval Source: CERS

Eval General Type: Compliance Evaluation Inspection
Eval Date: 11-19-2020
Violations Found: Yes
Eval Type: Routine done by local agency
Eval Notes: Kyle Holbrook, Regional Operations Manager Signature not obtained per COVID-19 protocol
Eval Division: Los Angeles County Fire Department
Eval Program: HW
Eval Source: CERS

Eval General Type: Compliance Evaluation Inspection
Eval Date: 11-19-2020
Violations Found: Yes
Eval Type: Routine done by local agency
Eval Notes: Kyle Holbrook, Regional Operations Manager Signature not obtained per COVID-19 protocol
Eval Division: Los Angeles County Fire Department
Eval Program: HWRecycler
Eval Source: CERS

Affiliation:

Affiliation Type Desc: CUPA District
Entity Name: Los Angeles County Fire
Entity Title: Not reported
Affiliation Address: 5825 Rickenbacker Road
Affiliation City: Commerce
Affiliation State: CA
Affiliation Country: Not reported
Affiliation Zip: 90040-3027
Affiliation Phone: (323) 890-4000

Affiliation Type Desc: Facility Mailing Address
Entity Name: Mailing Address
Entity Title: Not reported
Affiliation Address: 415 S Lemon Ave Ste A
Affiliation City: Walnut
Affiliation State: CA
Affiliation Country: Not reported
Affiliation Zip: 91789
Affiliation Phone: Not reported

Affiliation Type Desc: Legal Owner
Entity Name: Qualawash Holdings, LLC
Entity Title: Not reported
Affiliation Address: 500 N. Westshore Blvd, Ste 435
Affiliation City: Tampa
Affiliation State: FL
Affiliation Country: United States
Affiliation Zip: 33609
Affiliation Phone: (423) 842-1488

Map ID
Direction
Distance
Elevation

MAP FINDINGS

Site

Database(s)

EDR ID Number
EPA ID Number

BULK TRANSP (Continued)

1000267377

Affiliation Type Desc: Operator
Entity Name: Brian Palacios
Entity Title: Not reported
Affiliation Address: Not reported
Affiliation City: Not reported
Affiliation State: Not reported
Affiliation Country: Not reported
Affiliation Zip: Not reported
Affiliation Phone: (626) 366-3842

Affiliation Type Desc: Parent Corporation
Entity Name: QUALAWASH HOLDINGS LLC
Entity Title: Not reported
Affiliation Address: Not reported
Affiliation City: Not reported
Affiliation State: Not reported
Affiliation Country: Not reported
Affiliation Zip: Not reported
Affiliation Phone: Not reported

Affiliation Type Desc: Environmental Contact
Entity Name: Charles D. Boyd
Entity Title: Not reported
Affiliation Address: 415 S. Lemon Avenue
Affiliation City: Walnut
Affiliation State: CA
Affiliation Country: Not reported
Affiliation Zip: 91789
Affiliation Phone: Not reported

Affiliation Type Desc: Document Preparer
Entity Name: Jeremy Touchy
Entity Title: Not reported
Affiliation Address: Not reported
Affiliation City: Not reported
Affiliation State: Not reported
Affiliation Country: Not reported
Affiliation Zip: Not reported
Affiliation Phone: Not reported

Affiliation Type Desc: Identification Signer
Entity Name: Charles D. Boyd
Entity Title: Director, Environmental
Affiliation Address: Not reported
Affiliation City: Not reported
Affiliation State: Not reported
Affiliation Country: Not reported
Affiliation Zip: Not reported
Affiliation Phone: Not reported

Map ID
Direction
Distance
Elevation

MAP FINDINGS

Site

Database(s)

EDR ID Number
EPA ID Number

Q90
SW
1/4-1/2
0.396 mi.
2093 ft.

BULK TRANSPORTATION
415 SOUTH LEMON AVE.
WALNUT, CA 91789

Site 3 of 3 in cluster Q

LUST
Cortese
CERS

S120761097
N/A

Relative:
Lower

LUST:

Actual:
511 ft.

Name: BULK TRANSPORTATION
Address: 415 SOUTH LEMON AVE.
City,State,Zip: WALNUT, CA 91789
Lead Agency: LOS ANGELES RWQCB (REGION 4)
Case Type: LUST Cleanup Site
Geo Track: http://geotracker.waterboards.ca.gov/profile_report.asp?global_id=T10000000308
Global Id: T10000000308
Latitude: 34.008868560256
Longitude: -117.858872892543
Status: Completed - Case Closed
Status Date: 10/21/2019
Case Worker: NC
RB Case Number: R-23963A
Local Agency: LOS ANGELES COUNTY
File Location: Regional Board
Local Case Number: 000652-023963
Potential Media Affect: Not reported
Potential Contaminants of Concern: Gasoline
Site History: Not reported

LUST:

Global Id: T10000000308
Contact Type: Local Agency Caseworker
Contact Name: NIKOLAUS REPPUHN
Organization Name: LOS ANGELES COUNTY
Address: 900 SOUTH FREEMONT AVE.
City: ALHAMBRA
Email: nreppuhn@dpw.lacounty.gov
Phone Number: Not reported

Global Id: T10000000308
Contact Type: Regional Board Caseworker
Contact Name: NOMAN CHOWDHURY
Organization Name: LOS ANGELES RWQCB (REGION 4)
Address: 320 WEST 4TH STREET, SUITE 200
City: LOS ANGELES
Email: noman.chowdhury@waterboards.ca.gov
Phone Number: 2135766704

LUST:

Global Id: T10000000308
Action Type: RESPONSE
Date: 07/15/2016
Action: Monitoring Report - Semi-Annually - Regulator Responded

Global Id: T10000000308
Action Type: RESPONSE
Date: 11/24/2015
Action: Soil and Water Investigation Workplan - Regulator Responded

Global Id: T10000000308
Action Type: ENFORCEMENT

Map ID
Direction
Distance
Elevation

MAP FINDINGS

Site

Database(s)

EDR ID Number
EPA ID Number

BULK TRANSPORTATION (Continued)

S120761097

Date:	04/09/2019
Action:	Other Report
Global Id:	T10000000308
Action Type:	ENFORCEMENT
Date:	11/19/2008
Action:	Staff Letter
Global Id:	T10000000308
Action Type:	ENFORCEMENT
Date:	01/28/2016
Action:	Staff Letter
Global Id:	T10000000308
Action Type:	ENFORCEMENT
Date:	09/25/2015
Action:	Health and Safety Code Section 25296.10(c)
Global Id:	T10000000308
Action Type:	RESPONSE
Date:	01/15/2019
Action:	Monitoring Report - Semi-Annually - Regulator Responded
Global Id:	T10000000308
Action Type:	ENFORCEMENT
Date:	10/21/2019
Action:	Closure/No Further Action Letter
Global Id:	T10000000308
Action Type:	ENFORCEMENT
Date:	04/30/2019
Action:	Notification - Preclosure
Global Id:	T10000000308
Action Type:	Other
Date:	06/14/1999
Action:	Leak Reported
Global Id:	T10000000308
Action Type:	RESPONSE
Date:	04/28/2016
Action:	Soil and Water Investigation Report
Global Id:	T10000000308
Action Type:	ENFORCEMENT
Date:	07/05/2019
Action:	Staff Letter
Global Id:	T10000000308
Action Type:	Other
Date:	10/24/1998
Action:	Leak Discovery
Global Id:	T10000000308
Action Type:	REMEDIATION
Date:	11/25/1998
Action:	Excavation

Map ID
Direction
Distance
Elevation

MAP FINDINGS

Site

Database(s)

EDR ID Number
EPA ID Number

BULK TRANSPORTATION (Continued)

S120761097

Global Id:	T10000000308
Action Type:	Other
Date:	10/24/1998
Action:	Leak Stopped
Global Id:	T10000000308
Action Type:	RESPONSE
Date:	01/15/2009
Action:	Tank Removal Report / UST Sampling Report
Global Id:	T10000000308
Action Type:	RESPONSE
Date:	01/15/2009
Action:	Other Report / Document
Global Id:	T10000000308
Action Type:	RESPONSE
Date:	04/15/2009
Action:	Soil and Water Investigation Workplan
Global Id:	T10000000308
Action Type:	ENFORCEMENT
Date:	03/04/2009
Action:	Staff Letter
Global Id:	T10000000308
Action Type:	RESPONSE
Date:	01/15/2018
Action:	Monitoring Report - Semi-Annually
Global Id:	T10000000308
Action Type:	RESPONSE
Date:	06/30/2019
Action:	Other Report / Document
Global Id:	T10000000308
Action Type:	ENFORCEMENT
Date:	10/21/2010
Action:	Staff Letter
Global Id:	T10000000308
Action Type:	RESPONSE
Date:	10/05/2019
Action:	Well Destruction Report
Global Id:	T10000000308
Action Type:	RESPONSE
Date:	04/28/2016
Action:	Site Assessment Report
Global Id:	T10000000308
Action Type:	RESPONSE
Date:	07/15/2017
Action:	Monitoring Report - Semi-Annually
Global Id:	T10000000308
Action Type:	RESPONSE

Map ID
Direction
Distance
Elevation

MAP FINDINGS

Site

Database(s)

EDR ID Number
EPA ID Number

BULK TRANSPORTATION (Continued)

S120761097

Date: 01/15/2017
Action: Monitoring Report - Semi-Annually

Global Id: T10000000308
Action Type: RESPONSE
Date: 07/15/2018
Action: Monitoring Report - Semi-Annually

LUST:

Global Id: T10000000308
Status: Open - Case Begin Date
Status Date: 10/24/1998

Global Id: T10000000308
Status: Open - Referred
Status Date: 09/11/2008

Global Id: T10000000308
Status: Open - Site Assessment
Status Date: 11/19/2008

Global Id: T10000000308
Status: Open - Inactive
Status Date: 05/15/2015

Global Id: T10000000308
Status: Open - Site Assessment
Status Date: 09/25/2015

Global Id: T10000000308
Status: Open - Eligible for Closure
Status Date: 06/26/2018

Global Id: T10000000308
Status: Open - Eligible for Closure
Status Date: 04/30/2019

Global Id: T10000000308
Status: Completed - Case Closed
Status Date: 10/21/2019

CORTESE:

Name: BULK TRANSPORTATION
Address: 415 SOUTH LEMON AVE.
City,State,Zip: WALNUT, CA 91789
Region: CORTESE
Envirostor Id: Not reported
Global ID: T10000000308
Site/Facility Type: LUST CLEANUP SITE
Cleanup Status: COMPLETED - CASE CLOSED
Status Date: Not reported
Site Code: Not reported
Latitude: Not reported
Longitude: Not reported
Owner: Not reported

Map ID
Direction
Distance
Elevation

MAP FINDINGS

Site

Database(s)

EDR ID Number
EPA ID Number

BULK TRANSPORTATION (Continued)

S120761097

Enf Type: Not reported
Swat R: Not reported
Flag: active
Order No: Not reported
Waste Discharge System No: Not reported
Effective Date: Not reported
Region 2: Not reported
WID Id: Not reported
Solid Waste Id No: Not reported
Waste Management Uit Name: Not reported
File Name: Active Open

CERS:

Name: BULK TRANSPORTATION
Address: 415 SOUTH LEMON AVE.
City,State,Zip: WALNUT, CA 91789
Site ID: 236046
CERS ID: T10000000308
CERS Description: Leaking Underground Storage Tank Cleanup Site

Affiliation:

Affiliation Type Desc: Local Agency Caseworker
Entity Name: NIKOLAUS REPPUHN - LOS ANGELES COUNTY
Entity Title: Not reported
Affiliation Address: 900 SOUTH FREEMONT AVE.
Affiliation City: ALHAMBRA
Affiliation State: CA
Affiliation Country: Not reported
Affiliation Zip: Not reported
Affiliation Phone: Not reported

Affiliation Type Desc: Regional Board Caseworker
Entity Name: NOMAN CHOWDHURY - LOS ANGELES RWQCB (REGION 4)
Entity Title: Not reported
Affiliation Address: 320 WEST 4TH STREET, SUITE 200
Affiliation City: LOS ANGELES
Affiliation State: CA
Affiliation Country: Not reported
Affiliation Zip: Not reported
Affiliation Phone: 2135766704

91
WSW
1/4-1/2
0.406 mi.
2144 ft.

Relative:
Higher

Actual:
526 ft.

RONSIN X RAY DUPLICATION
215 S LEMON CREEK
WALNUT, CA 91789

RCRA-SQG
LUST
SWEEPS UST
FINDS
ECHO
Cortese
HAZNET
HIST CORTESE
CERS
HWTS

1000686333
CAD983635996

RCRA-SQG:

Date Form Received by Agency: 1992-05-08 00:00:00.0
Handler Name: RONSIN X RAY DUPLICATION
Handler Address: 215 S LEMON CREEK
Handler City,State,Zip: WALNUT, CA 91789

Map ID
Direction
Distance
Elevation

MAP FINDINGS

Site

Database(s)

EDR ID Number
EPA ID Number

RON SIN X RAY DUPLICATION (Continued)

1000686333

EPA ID:	CAD983635996
Contact Name:	DON ROWE
Contact Address:	215 S LEMON CREEK
Contact City,State,Zip:	WALNUT, CA 91789
Contact Telephone:	714-594-5995
Contact Fax:	Not reported
Contact Email:	Not reported
Contact Title:	Not reported
EPA Region:	09
Land Type:	Private
Federal Waste Generator Description:	Small Quantity Generator
Non-Notifier:	Not reported
Biennial Report Cycle:	Not reported
Accessibility:	Not reported
Active Site Indicator:	Handler Activities
State District Owner:	Not reported
State District:	Not reported
Mailing Address:	S LEMON CREEK
Mailing City,State,Zip:	WALNUT, CA 91789
Owner Name:	DONALD ROWE
Owner Type:	Private
Operator Name:	Not reported
Operator Type:	Not reported
Short-Term Generator Activity:	No
Importer Activity:	No
Mixed Waste Generator:	No
Transporter Activity:	No
Transfer Facility Activity:	No
Recycler Activity with Storage:	No
Small Quantity On-Site Burner Exemption:	No
Smelting Melting and Refining Furnace Exemption:	No
Underground Injection Control:	No
Off-Site Waste Receipt:	No
Universal Waste Indicator:	No
Universal Waste Destination Facility:	No
Federal Universal Waste:	No
Active Site Fed-Reg Treatment Storage and Disposal Facility:	Not reported
Active Site Converter Treatment storage and Disposal Facility:	Not reported
Active Site State-Reg Treatment Storage and Disposal Facility:	Not reported
Active Site State-Reg Handler:	---
Federal Facility Indicator:	Not reported
Hazardous Secondary Material Indicator:	NN
Sub-Part K Indicator:	Not reported
Commercial TSD Indicator:	No
Treatment Storage and Disposal Type:	Not reported
2018 GPRA Permit Baseline:	Not on the Baseline
2018 GPRA Renewals Baseline:	Not on the Baseline
Permit Renewals Workload Universe:	Not reported
Permit Workload Universe:	Not reported
Permit Progress Universe:	Not reported
Post-Closure Workload Universe:	Not reported
Closure Workload Universe:	Not reported
202 GPRA Corrective Action Baseline:	No
Corrective Action Workload Universe:	No
Subject to Corrective Action Universe:	No
Non-TSDFs Where RCRA CA has Been Imposed Universe:	No
TSDFs Potentially Subject to CA Under 3004 (u)/(v) Universe:	No

Map ID
Direction
Distance
Elevation

MAP FINDINGS

Site

Database(s)

EDR ID Number
EPA ID Number

RONSIN X RAY DUPLICATION (Continued)

1000686333

TSDFs Only Subject to CA under Discretionary Auth Universe:	No
Corrective Action Priority Ranking:	No NCAPS ranking
Environmental Control Indicator:	No
Institutional Control Indicator:	No
Human Exposure Controls Indicator:	N/A
Groundwater Controls Indicator:	N/A
Operating TSDF Universe:	Not reported
Full Enforcement Universe:	Not reported
Significant Non-Complier Universe:	No
Unaddressed Significant Non-Complier Universe:	No
Addressed Significant Non-Complier Universe:	No
Significant Non-Complier With a Compliance Schedule Universe:	No
Financial Assurance Required:	Not reported
Handler Date of Last Change:	2000-09-15 17:30:42.0
Recognized Trader-Importer:	No
Recognized Trader-Exporter:	No
Importer of Spent Lead Acid Batteries:	No
Exporter of Spent Lead Acid Batteries:	No
Recycler Activity Without Storage:	Not reported
Manifest Broker:	Not reported
Sub-Part P Indicator:	No

Handler - Owner Operator:

Owner/Operator Indicator:	Owner
Owner/Operator Name:	DONALD ROWE
Legal Status:	Private
Date Became Current:	Not reported
Date Ended Current:	Not reported
Owner/Operator Address:	215 S LEMON
Owner/Operator City,State,Zip:	WALNUT, CA 91789
Owner/Operator Telephone:	714-594-5995
Owner/Operator Telephone Ext:	Not reported
Owner/Operator Fax:	Not reported
Owner/Operator Email:	Not reported

Historic Generators:

Receive Date:	1992-05-08 00:00:00.0
Handler Name:	RONSIN X RAY DUPLICATION
Federal Waste Generator Description:	Small Quantity Generator
State District Owner:	Not reported
Large Quantity Handler of Universal Waste:	No
Recognized Trader Importer:	No
Recognized Trader Exporter:	No
Spent Lead Acid Battery Importer:	No
Spent Lead Acid Battery Exporter:	No
Current Record:	Yes
Non Storage Recycler Activity:	Not reported
Electronic Manifest Broker:	Not reported

List of NAICS Codes and Descriptions:

NAICS Codes:	No NAICS Codes Found
--------------	----------------------

Facility Has Received Notices of Violations:

Violations:	No Violations Found
-------------	---------------------

Map ID
Direction
Distance
Elevation

MAP FINDINGS

Site

Database(s)

EDR ID Number
EPA ID Number

RONSIN X RAY DUPLICATION (Continued)

1000686333

Evaluation Action Summary:

Evaluations:

No Evaluations Found

LUST:

Name: RONSIN PHOTOCOPY
Address: 215 LEMON CREEK DR
City,State,Zip: WALNUT, CA 91789
Lead Agency: LOS ANGELES RWQCB (REGION 4)
Case Type: LUST Cleanup Site
Geo Track: http://geotracker.waterboards.ca.gov/profile_report.asp?global_id=T0603704782
Global Id: T0603704782
Latitude: 34.0105589
Longitude: -117.8630801
Status: Completed - Case Closed
Status Date: 09/16/1996
Case Worker: YR
RB Case Number: R-09123
Local Agency: LOS ANGELES COUNTY
File Location: Not reported
Local Case Number: Not reported
Potential Media Affect: Soil
Potential Contaminants of Concern: Gasoline
Site History: Not reported

LUST:

Global Id: T0603704782
Contact Type: Local Agency Caseworker
Contact Name: JOHN AWUJO
Organization Name: LOS ANGELES COUNTY
Address: 900 S FREMONT AVE
City: ALHAMBRA
Email: jawujo@dpw.lacounty.gov
Phone Number: 6264583507

Global Id: T0603704782
Contact Type: Regional Board Caseworker
Contact Name: YUE RONG
Organization Name: LOS ANGELES RWQCB (REGION 4)
Address: 320 W. 4TH ST., SUITE 200
City: Los Angeles
Email: yrong@waterboards.ca.gov
Phone Number: Not reported

LUST:

Global Id: T0603704782
Action Type: Other
Date: 04/04/1995
Action: Leak Discovery

Global Id: T0603704782
Action Type: Other
Date: 04/04/1995
Action: Leak Stopped

Global Id: T0603704782

Map ID
Direction
Distance
Elevation

MAP FINDINGS

Site

Database(s)

EDR ID Number
EPA ID Number

RON SIN X RAY DUPLICATION (Continued)

1000686333

Action Type: Other
Date: 04/07/1995
Action: Leak Reported

LUST:

Global Id: T0603704782
Status: Open - Case Begin Date
Status Date: 04/04/1995

Global Id: T0603704782
Status: Open - Remediation
Status Date: 05/02/1995

Global Id: T0603704782
Status: Completed - Case Closed
Status Date: 09/16/1996

LUST REG 4:

Region: 4
Regional Board: 04
County: Los Angeles
Facility Id: R-09123
Status: Case Closed
Substance: Gasoline
Substance Quantity: Not reported
Local Case No: Not reported
Case Type: Soil
Abatement Method Used at the Site: Not reported

Global ID: T0603704782
W Global ID: W0603700090
Staff: UNK
Local Agency: 19000
Cross Street: PASEO DEL PRADO/VALLEY BL
Enforcement Type: Not reported
Date Leak Discovered: 4/4/1995
Date Leak First Reported: 4/7/1995
Date Leak Record Entered: 4/29/1996
Date Confirmation Began: Not reported
Date Leak Stopped: 4/4/1995
Date Case Last Changed on Database: 7/18/1996
Date the Case was Closed: 9/16/1996

How Leak Discovered: Tank Closure
How Leak Stopped: Not reported
Cause of Leak: UNK
Leak Source: Piping
Operator: Not reported
Water System: SKYLINE MUTUAL
Well Name: Not reported

Approx. Dist To Production Well (ft): 12022.201800124699749112251468
Source of Cleanup Funding: Piping
Preliminary Site Assessment Workplan Submitted: Not reported
Preliminary Site Assessment Began: Not reported
Pollution Characterization Began: Not reported
Remediation Plan Submitted: 5/2/1995
Remedial Action Underway: Not reported

Map ID
Direction
Distance
Elevation

MAP FINDINGS

Site

Database(s)

EDR ID Number
EPA ID Number

RON SIN X RAY DUPLICATION (Continued)

1000686333

Post Remedial Action Monitoring Began:	Not reported
Enforcement Action Date:	Not reported
Historical Max MTBE Date:	Not reported
Hist Max MTBE Conc in Groundwater:	Not reported
Hist Max MTBE Conc in Soil:	Not reported
Significant Interim Remedial Action Taken:	Not reported
GW Qualifier:	Not reported
Soil Qualifier:	Not reported
Organization:	Not reported
Owner Contact:	Not reported
Responsible Party:	CAROUSEL INVESTMENTS
RP Address:	215 S LEMON CREEK DR WALNUT CA 91789
Program:	LUST
Lat/Long:	34.0105589 / -1
Local Agency Staff:	Not reported
Beneficial Use:	Not reported
Priority:	Not reported
Cleanup Fund Id:	Not reported
Suspended:	Not reported
Assigned Name:	1900090-001GEN
Summary:	CONTAMINATION DISCOVERED AT DISPENSER DURING TANK/APPURTE- NANCE REMOVAL.

SWEEPS UST:

Name:	CAROUSEL INVESTMENTS
Address:	215 LEMON CREEK DR
City:	WALNUT
Status:	Active
Comp Number:	9123
Number:	9
Board Of Equalization:	44-008310
Referral Date:	06-30-89
Action Date:	Not reported
Created Date:	06-30-89
Owner Tank Id:	Not reported
SWRCB Tank Id:	19-000-009123-000001
Tank Status:	A
Capacity:	Not reported
Active Date:	06-30-89
Tank Use:	UNKNOWN
STG:	W
Content:	Not reported
Number Of Tanks:	1

FINDS:

Registry ID:	110002876102
--------------	--------------

Click Here:

Environmental Interest/Information System:

RCRAInfo is a national information system that supports the Resource Conservation and Recovery Act (RCRA) program through the tracking of events and activities related to facilities that generate, transport, and treat, store, or dispose of hazardous waste. RCRAInfo allows RCRA program staff to track the notification, permit, compliance, and corrective action activities required under RCRA.

Map ID
Direction
Distance
Elevation

MAP FINDINGS

Site

Database(s)

EDR ID Number
EPA ID Number

RONSIN X RAY DUPLICATION (Continued)

1000686333

[Click this hyperlink](#) while viewing on your computer to access additional FINDS: detail in the EDR Site Report.

ECHO:

Envid: 1000686333
Registry ID: 110002876102
DFR URL: <http://echo.epa.gov/detailed-facility-report?fid=110002876102>
Name: RONSIN X RAY DUPLICATION
Address: 215 S LEMON CREEK
City,State,Zip: WALNUT, CA 91789

CORTESE:

Name: RONSIN PHOTOCOPY
Address: 215 LEMON CREEK DR
City,State,Zip: WALNUT, CA 91789
Region: CORTESE
Envirostor Id: Not reported
Global ID: T0603704782
Site/Facility Type: LUST CLEANUP SITE
Cleanup Status: COMPLETED - CASE CLOSED
Status Date: Not reported
Site Code: Not reported
Latitude: Not reported
Longitude: Not reported
Owner: Not reported
Enf Type: Not reported
Swat R: Not reported
Flag: active
Order No: Not reported
Waste Discharge System No: Not reported
Effective Date: Not reported
Region 2: Not reported
WID Id: Not reported
Solid Waste Id No: Not reported
Waste Management Uit Name: Not reported
File Name: Active Open

HAZNET:

Name: RONSIN X RAY DUPLICATION
Address: 215 S LEMON CREEK
Address 2: Not reported
City,State,Zip: WALNUT, CA 917890000
Contact: DENNIS GRANT
Telephone: 9095945995
Mailing Name: Not reported
Mailing Address: 215 S LEMON CREEK DR

Year: 1995
Gepaid: CAD983635996
TSD EPA ID: CAT080013352
CA Waste Code: 241 - Tank bottom waste
Disposal Method: R01 - Recycler
Tons: 0.834

Map ID
Direction
Distance
Elevation

MAP FINDINGS

Site

Database(s)

EDR ID Number
EPA ID Number

RONSIN X RAY DUPLICATION (Continued)

1000686333

Additional Info:

Year: 1995
Gen EPA ID: CAD983635996

Shipment Date: 19950405
Creation Date: 3/29/1996 0:00:00
Receipt Date: 19950408
Manifest ID: 93631115
Trans EPA ID: CAL922125668
Trans Name: Not reported
Trans 2 EPA ID: Not reported
Trans 2 Name: Not reported
TSDF EPA ID: CAT080013352
Trans Name: Not reported
TSDF Alt EPA ID: CAT080013352
TSDF Alt Name: Not reported
Waste Code Description: 241 - Tank bottom waste 251 Still bottoms with halogenated organics
RCRA Code: Not reported
Meth Code: R01 - Recycler
Quantity Tons: 0.834
Waste Quantity: 200
Quantity Unit: G
Additional Code 1: Not reported
Additional Code 2: Not reported
Additional Code 3: Not reported
Additional Code 4: Not reported
Additional Code 5: Not reported

HIST CORTESE:

edr_fname: RONSIN PHOTOCOPY
edr_fadd1: 215 LEMON CREEK
City,State,Zip: WALNUT, CA 91789
Region: CORTESE
Facility County Code: 19
Reg By: LTNKA
Reg Id: R-09123

CERS:

Name: RONSIN PHOTOCOPY
Address: 215 LEMON CREEK DR
City,State,Zip: WALNUT, CA 91789
Site ID: 62780
CERS ID: T0603704782
CERS Description: Leaking Underground Storage Tank Cleanup Site

Affiliation:

Affiliation Type Desc: Regional Board Caseworker
Entity Name: YUE RONG - LOS ANGELES RWQCB (REGION 4)
Entity Title: Not reported
Affiliation Address: 320 W. 4TH ST., SUITE 200
Affiliation City: Los Angeles
Affiliation State: CA
Affiliation Country: Not reported
Affiliation Zip: Not reported
Affiliation Phone: Not reported

Map ID
Direction
Distance
Elevation

MAP FINDINGS

Site

Database(s)

EDR ID Number
EPA ID Number

RON SIN X RAY DUPLICATION (Continued)

1000686333

Affiliation Type Desc: Local Agency Caseworker
Entity Name: JOHN AWUJO - LOS ANGELES COUNTY
Entity Title: Not reported
Affiliation Address: 900 S FREMONT AVE
Affiliation City: ALHAMBRA
Affiliation State: CA
Affiliation Country: Not reported
Affiliation Zip: Not reported
Affiliation Phone: 6264583507

HWTS:

Name: RONSIN X RAY DUPLICATION
Address: 215 S LEMON CREEK
Address 2: Not reported
City,State,Zip: WALNUT, CA 917890000
EPA ID: CAD983635996
Inactive Date: 06/30/2000
Create Date: 05/08/1992
Last Act Date: 08/10/2004
Mailing Name: Not reported
Mailing Address: 215 S LEMON CREEK DR
Mailing Address 2: Not reported
Mailing City,State,Zip: WALNUT, CA 917892709
Owner Name: ROBERT ALKEMA
Owner Address: 215 S LEMON CREEK
Owner Address 2: Not reported
Owner City,State,Zip: WALNUT, CA 917890000
Contact Name: DENNIS GRANT
Contact Address: INACT 00VQ FINAL NOTICE - BATCH
Contact Address 2: 4/10/01
City,State,Zip: WALNUT, CA 917890000

**R92
SE
1/4-1/2
0.442 mi.
2335 ft.**

**MORROW-MEADOWS CORPORATION
610 REYES DR
INDUSTRY, CA 91789**

**LUST
Cortese
LOS ANGELES CO. HMS
CERS**

**S102056628
N/A**

Site 1 of 2 in cluster R

**Relative:
Higher**

LUST REG 4:

**Actual:
541 ft.**

Region: 4
Regional Board: 04
County: Los Angeles
Facility Id: R-23054
Status: Case Closed
Substance: Gasoline
Substance Quantity: Not reported
Local Case No: Not reported
Case Type: Groundwater
Abatement Method Used at the Site: OT
Global ID: T0603705381
W Global ID: W0603700090
Staff: HSP
Local Agency: 19000
Cross Street: CURRIER
Enforcement Type: Not reported
Date Leak Discovered: 4/23/1998

Map ID
Direction
Distance
Elevation

MAP FINDINGS

Site

Database(s)

EDR ID Number
EPA ID Number

MORROW-MEADOWS CORPORATION (Continued)

S102056628

Date Leak First Reported: 4/23/1998
Date Leak Record Entered: 6/4/1998
Date Confirmation Began: 5/5/1998
Date Leak Stopped: Not reported
Date Case Last Changed on Database: 6/1/2001
Date the Case was Closed: 5/11/2001
How Leak Discovered: Tank Closure
How Leak Stopped: Not reported
Cause of Leak: Not reported
Leak Source: Tank
Operator: LONNIE JACKSON
Water System: SKYLINE MUTUAL
Well Name: Not reported
Approx. Dist To Production Well (ft): 11507.008673921644551299321308
Source of Cleanup Funding: Tank
Preliminary Site Assessment Workplan Submitted: Not reported
Preliminary Site Assessment Began: Not reported
Pollution Characterization Began: 8/28/1998
Remediation Plan Submitted: 7/20/2000
Remedial Action Underway: 1/12/2001
Post Remedial Action Monitoring Began: Not reported
Enforcement Action Date: Not reported
Historical Max MTBE Date: 1/6/2000
Hist Max MTBE Conc in Groundwater: 38400
Hist Max MTBE Conc in Soil: 15
Significant Interim Remedial Action Taken: Not reported
GW Qualifier: Not reported
Soil Qualifier: Not reported
Organization: Not reported
Owner Contact: Not reported
Responsible Party: MORROW MEADOWS CORPORATION
RP Address: 610 REYES DR., INDUSTRY, CA 91789
Program: LUST
Lat/Long: 34.0079721 / -1
Local Agency Staff: Not reported
Beneficial Use: Not reported
Priority: LOP/MODERATE - POTENTIAL WATER IMPACT
Cleanup Fund Id: Not reported
Suspended: Not reported
Assigned Name: 1900090-001GEN
Summary: DEPTH TO GW 23.2FT BGS, POTENTIAL GW CONTAMINATION; 7/14/00 SITE
REMEDATION PROGRESS RPT; 10/11/00 SITE REMED. RPT & 3RD QTR GW MON
RPT 2000; 11/30/00 GW AIR SPARGING TEST RPT.; 1/12/01 4TH QTR GW;
4/2/01 SITE REMED. RPT

CORTESE:

Name: MORROW-MEADOWS CORPORATION
Address: 610 REYES DR
City,State,Zip: INDUSTRY, CA 91789
Region: CORTESE
Envirostor Id: Not reported
Global ID: T0603705381
Site/Facility Type: LUST CLEANUP SITE
Cleanup Status: COMPLETED - CASE CLOSED
Status Date: Not reported
Site Code: Not reported
Latitude: Not reported

Map ID
Direction
Distance
Elevation

MAP FINDINGS

Site

Database(s)

EDR ID Number
EPA ID Number

MORROW-MEADOWS CORPORATION (Continued)

S102056628

Longitude: Not reported
Owner: Not reported
Enf Type: Not reported
Swat R: Not reported
Flag: active
Order No: Not reported
Waste Discharge System No: Not reported
Effective Date: Not reported
Region 2: Not reported
WID Id: Not reported
Solid Waste Id No: Not reported
Waste Management Uit Name: Not reported
File Name: Active Open

LOS ANGELES CO. HMS:

Name: MORROW-MEADOWS CORP
Address: 610 S REYES DR
City,State,Zip: CITY OF INDUSTRY, CA 91789
Region: LA
Permit Category: T
Facility Id: 017148-023054
Facility Type: 1
Facility Status: Removed
Area: 6H
Permit Number: 000148921
Permit Status: Removed

CERS:

Name: MORROW-MEADOWS CORPORATION
Address: 610 REYES DR
City,State,Zip: INDUSTRY, CA 91789
Site ID: 211717
CERS ID: T0603705381
CERS Description: Leaking Underground Storage Tank Cleanup Site

Affiliation:

Affiliation Type Desc: Local Agency Caseworker
Entity Name: JOHN AWUJO - LOS ANGELES COUNTY
Entity Title: Not reported
Affiliation Address: 900 S FREMONT AVE
Affiliation City: ALHAMBRA
Affiliation State: CA
Affiliation Country: Not reported
Affiliation Zip: Not reported
Affiliation Phone: 6264583507

R93 MORROW MEADOWS CORP
SE 610 REYES DR
1/4-1/2 WALNUT, CA 91789
0.442 mi.
2335 ft.

Relative:
Higher

Actual:
541 ft.

Site 2 of 2 in cluster R

RCRA-SQG:
Date Form Received by Agency:

1991-08-01 00:00:00.0

RCRA-SQG 1000596301
LUST CAD983602673
FINDS
ECHO
HAZNET
HIST CORTESE
HWTS

Map ID
Direction
Distance
Elevation

MAP FINDINGS

Site

Database(s)

EDR ID Number
EPA ID Number

MORROW MEADOWS CORP (Continued)

1000596301

Handler Name:	MORROW MEADOWS CORP
Handler Address:	610 REYES DR
Handler City,State,Zip:	WALNUT, CA 91789
EPA ID:	CAD983602673
Contact Name:	SCOTT MORTON
Contact Address:	610 REYES DR
Contact City,State,Zip:	WALNUT, CA 91789
Contact Telephone:	714-598-7700
Contact Fax:	Not reported
Contact Email:	Not reported
Contact Title:	Not reported
EPA Region:	09
Land Type:	Other
Federal Waste Generator Description:	Small Quantity Generator
Non-Notifier:	Not reported
Biennial Report Cycle:	Not reported
Accessibility:	Not reported
Active Site Indicator:	Handler Activities
State District Owner:	Not reported
State District:	Not reported
Mailing Address:	PO BOX 509
Mailing City,State,Zip:	WALNUT, CA 91789
Owner Name:	608 PROPERTIES
Owner Type:	Private
Operator Name:	Not reported
Operator Type:	Not reported
Short-Term Generator Activity:	No
Importer Activity:	No
Mixed Waste Generator:	No
Transporter Activity:	No
Transfer Facility Activity:	No
Recycler Activity with Storage:	No
Small Quantity On-Site Burner Exemption:	No
Smelting Melting and Refining Furnace Exemption:	No
Underground Injection Control:	No
Off-Site Waste Receipt:	No
Universal Waste Indicator:	No
Universal Waste Destination Facility:	No
Federal Universal Waste:	No
Active Site Fed-Reg Treatment Storage and Disposal Facility:	Not reported
Active Site Converter Treatment storage and Disposal Facility:	Not reported
Active Site State-Reg Treatment Storage and Disposal Facility:	Not reported
Active Site State-Reg Handler:	---
Federal Facility Indicator:	Not reported
Hazardous Secondary Material Indicator:	NN
Sub-Part K Indicator:	Not reported
Commercial TSD Indicator:	No
Treatment Storage and Disposal Type:	Not reported
2018 GPRA Permit Baseline:	Not on the Baseline
2018 GPRA Renewals Baseline:	Not on the Baseline
Permit Renewals Workload Universe:	Not reported
Permit Workload Universe:	Not reported
Permit Progress Universe:	Not reported
Post-Closure Workload Universe:	Not reported
Closure Workload Universe:	Not reported
202 GPRA Corrective Action Baseline:	No
Corrective Action Workload Universe:	No

Map ID
Direction
Distance
Elevation

MAP FINDINGS

Site

Database(s)

EDR ID Number
EPA ID Number

MORROW MEADOWS CORP (Continued)

1000596301

Subject to Corrective Action Universe: No
Non-TSDFs Where RCRA CA has Been Imposed Universe: No
TSDFs Potentially Subject to CA Under 3004 (u)/(v) Universe: No
TSDFs Only Subject to CA under Discretionary Auth Universe: No
Corrective Action Priority Ranking: No NCAPS ranking
Environmental Control Indicator: No
Institutional Control Indicator: No
Human Exposure Controls Indicator: N/A
Groundwater Controls Indicator: N/A
Operating TSDF Universe: Not reported
Full Enforcement Universe: Not reported
Significant Non-Complier Universe: No
Unaddressed Significant Non-Complier Universe: No
Addressed Significant Non-Complier Universe: No
Significant Non-Complier With a Compliance Schedule Universe: No
Financial Assurance Required: Not reported
Handler Date of Last Change: 2002-06-27 03:35:37.0
Recognized Trader-Importer: No
Recognized Trader-Exporter: No
Importer of Spent Lead Acid Batteries: No
Exporter of Spent Lead Acid Batteries: No
Recycler Activity Without Storage: Not reported
Manifest Broker: Not reported
Sub-Part P Indicator: No

Handler - Owner Operator:

Owner/Operator Indicator: Owner
Owner/Operator Name: 608 PROPERTIES
Legal Status: Private
Date Became Current: Not reported
Date Ended Current: Not reported
Owner/Operator Address: 610 REYES DR
Owner/Operator City,State,Zip: WALNUT, CA 91789
Owner/Operator Telephone: 714-598-7700
Owner/Operator Telephone Ext: Not reported
Owner/Operator Fax: Not reported
Owner/Operator Email: Not reported

Historic Generators:

Receive Date: 1991-08-01 00:00:00.0
Handler Name: MORROW MEADOWS CORP
Federal Waste Generator Description: Small Quantity Generator
State District Owner: Not reported
Large Quantity Handler of Universal Waste: No
Recognized Trader Importer: No
Recognized Trader Exporter: No
Spent Lead Acid Battery Importer: No
Spent Lead Acid Battery Exporter: No
Current Record: Yes
Non Storage Recycler Activity: Not reported
Electronic Manifest Broker: Not reported

List of NAICS Codes and Descriptions:

NAICS Code: 23531
NAICS Description: ELECTRICAL CONTRACTORS

Map ID
Direction
Distance
Elevation

MAP FINDINGS

Site

Database(s)

EDR ID Number
EPA ID Number

MORROW MEADOWS CORP (Continued)

1000596301

Facility Has Received Notices of Violations:

Violations:

No Violations Found

Evaluation Action Summary:

Evaluations:

No Evaluations Found

LUST:

Name: MORROW-MEADOWS CORPORATION
Address: 610 REYES DR
City,State,Zip: INDUSTRY, CA 91789
Lead Agency: LOS ANGELES RWQCB (REGION 4)
Case Type: LUST Cleanup Site
Geo Track: http://geotracker.waterboards.ca.gov/profile_report.asp?global_id=T0603705381
Global Id: T0603705381
Latitude: 34.0070032
Longitude: -117.8504833
Status: Completed - Case Closed
Status Date: 05/11/2001
Case Worker: Not reported
RB Case Number: R-23054
Local Agency: LOS ANGELES COUNTY
File Location: Not reported
Local Case Number: Not reported
Potential Media Affect: Aquifer used for drinking water supply
Potential Contaminants of Concern: Gasoline
Site History: Not reported

LUST:

Global Id: T0603705381
Contact Type: Local Agency Caseworker
Contact Name: JOHN AWUJO
Organization Name: LOS ANGELES COUNTY
Address: 900 S FREMONT AVE
City: ALHAMBRA
Email: jawujo@dpw.lacounty.gov
Phone Number: 6264583507

LUST:

Global Id: T0603705381
Action Type: Other
Date: 04/23/1998
Action: Leak Discovery

Global Id: T0603705381
Action Type: Other
Date: 04/23/1998
Action: Leak Reported

LUST:

Global Id: T0603705381
Status: Open - Case Begin Date
Status Date: 04/23/1998

Global Id: T0603705381

Map ID
Direction
Distance
Elevation

MAP FINDINGS

Site

Database(s)

EDR ID Number
EPA ID Number

MORROW MEADOWS CORP (Continued)

1000596301

Status: Open - Site Assessment
Status Date: 05/05/1998

Global Id: T0603705381
Status: Open - Site Assessment
Status Date: 08/28/1998

Global Id: T0603705381
Status: Open - Remediation
Status Date: 07/20/2000

Global Id: T0603705381
Status: Open - Remediation
Status Date: 01/12/2001

Global Id: T0603705381
Status: Completed - Case Closed
Status Date: 05/11/2001

FINDS:

Registry ID: 110002858747

Click Here:

Environmental Interest/Information System:

RCRAInfo is a national information system that supports the Resource Conservation and Recovery Act (RCRA) program through the tracking of events and activities related to facilities that generate, transport, and treat, store, or dispose of hazardous waste. RCRAInfo allows RCRA program staff to track the notification, permit, compliance, and corrective action activities required under RCRA.
STATE MASTER

[Click this hyperlink](#) while viewing on your computer to access additional FINDS: detail in the EDR Site Report.

ECHO:

Envid: 1000596301
Registry ID: 110002858747
DFR URL: <http://echo.epa.gov/detailed-facility-report?fid=110002858747>
Name: MORROW MEADOWS CORP
Address: 610 REYES DR
City,State,Zip: WALNUT, CA 91789

HAZNET:

Name: MORROW MEADOWS CORP
Address: 610 REYES DR
Address 2: Not reported
City,State,Zip: WALNUT, CA 917890000
Contact: LONNIE JACKSON
Telephone: 9095987700
Mailing Name: Not reported
Mailing Address: PO BOX 509

Year: 1999
Gepaid: CAD983602673

Map ID
Direction
Distance
Elevation

MAP FINDINGS

Site

Database(s)

EDR ID Number
EPA ID Number

MORROW MEADOWS CORP (Continued)

1000596301

TSD EPA ID: CAT000613893
CA Waste Code: 134 - Aqueous solution with total organic residues less than 10 percent
Disposal Method: H01 - Transfer Station
Tons: 0.0714

Year: 1996
Gepaid: CAD983602673
TSD EPA ID: CAD981696420
CA Waste Code: 134 - Aqueous solution with total organic residues less than 10 percent
Disposal Method: H01 - Transfer Station
Tons: 0.21

Year: 1994
Gepaid: CAD983602673
TSD EPA ID: CAD050099696
CA Waste Code: 134 - Aqueous solution with total organic residues less than 10 percent
Disposal Method: R01 - Recycler
Tons: 0.231

Year: 1994
Gepaid: CAD983602673
TSD EPA ID: CAT080013352
CA Waste Code: 221 - Waste oil and mixed oil
Disposal Method: R01 - Recycler
Tons: 0.76

Year: 1993
Gepaid: CAD983602673
TSD EPA ID: CAD050099696
CA Waste Code: 135 - Unspecified aqueous solution
Disposal Method: R01 - Recycler
Tons: 0.231

Year: 1992
Gepaid: CAD983602673
TSD EPA ID: CAT080025711
CA Waste Code: 134 - Aqueous solution with total organic residues less than 10 percent
Disposal Method: R01 - Recycler
Tons: 0.2293

Additional Info:

Year: 1994
Gen EPA ID: CAD983602673

Shipment Date: 19940621
Creation Date: 3/26/1996 0:00:00
Receipt Date: 19940624
Manifest ID: 93259610
Trans EPA ID: CAD009661844
Trans Name: Not reported
Trans 2 EPA ID: Not reported
Trans 2 Name: Not reported

Map ID
Direction
Distance
Elevation

MAP FINDINGS

Site

Database(s)

EDR ID Number
EPA ID Number

MORROW MEADOWS CORP (Continued)

1000596301

TSDF EPA ID: CAD050099696
Trans Name: Not reported
TSDF Alt EPA ID: CAD050099696
TSDF Alt Name: Not reported
Waste Code Description: 134 - Aqueous solution with <10% total organic residues
RCRA Code: Not reported
Meth Code: R01 - Recycler
Quantity Tons: 0.231
Waste Quantity: 55
Quantity Unit: G
Additional Code 1: Not reported
Additional Code 2: Not reported
Additional Code 3: Not reported
Additional Code 4: Not reported
Additional Code 5: Not reported

Shipment Date: 19940523
Creation Date: 10/10/1995 0:00:00
Receipt Date: 19940606
Manifest ID: 93364742
Trans EPA ID: CAT080016116
Trans Name: Not reported
Trans 2 EPA ID: Not reported
Trans 2 Name: Not reported
TSDF EPA ID: CAT080013352
Trans Name: Not reported
TSDF Alt EPA ID: Not reported
TSDF Alt Name: Not reported
Waste Code Description: 221 - Waste oil and mixed oil
RCRA Code: Not reported
Meth Code: R01 - Recycler
Quantity Tons: 0.76
Waste Quantity: 200
Quantity Unit: G
Additional Code 1: Not reported
Additional Code 2: Not reported
Additional Code 3: Not reported
Additional Code 4: Not reported
Additional Code 5: Not reported

Additional Info:

Year: 1996
Gen EPA ID: CAD983602673

Shipment Date: 19961010
Creation Date: 5/20/1997 0:00:00
Receipt Date: 19961010
Manifest ID: 96334516
Trans EPA ID: CAL000027724
Trans Name: Not reported
Trans 2 EPA ID: Not reported
Trans 2 Name: Not reported
TSDF EPA ID: CAD981696420
Trans Name: Not reported
TSDF Alt EPA ID: Not reported
TSDF Alt Name: Not reported
Waste Code Description: 134 - Aqueous solution with <10% total organic residues

Map ID
Direction
Distance
Elevation

MAP FINDINGS

Site

Database(s)

EDR ID Number
EPA ID Number

MORROW MEADOWS CORP (Continued)

1000596301

RCRA Code: Not reported
Meth Code: H01 - Transfer Station
Quantity Tons: 0.21
Waste Quantity: 50
Quantity Unit: G
Additional Code 1: Not reported
Additional Code 2: Not reported
Additional Code 3: Not reported
Additional Code 4: Not reported
Additional Code 5: Not reported

Additional Info:

Year: 1993
Gen EPA ID: CAD983602673

Shipment Date: 19930428
Creation Date: 9/6/1995 0:00:00
Receipt Date: 19930429
Manifest ID: 92204660
Trans EPA ID: CAD009661844
Trans Name: Not reported
Trans 2 EPA ID: Not reported
Trans 2 Name: Not reported
TSDF EPA ID: CAD050099696
Trans Name: Not reported
TSDF Alt EPA ID: Not reported
TSDF Alt Name: Not reported
Waste Code Description: 135 - Unspecified aqueous solution
RCRA Code: Not reported
Meth Code: R01 - Recycler
Quantity Tons: 0.231
Waste Quantity: 55
Quantity Unit: G
Additional Code 1: Not reported
Additional Code 2: Not reported
Additional Code 3: Not reported
Additional Code 4: Not reported
Additional Code 5: Not reported

Additional Info:

Year: 1999
Gen EPA ID: CAD983602673

Shipment Date: 19990224
Creation Date: 4/20/1999 0:00:00
Receipt Date: 19990224
Manifest ID: 98860634
Trans EPA ID: ILD984908202
Trans Name: Not reported
Trans 2 EPA ID: Not reported
Trans 2 Name: Not reported
TSDF EPA ID: CAT000613893
Trans Name: Not reported
TSDF Alt EPA ID: Not reported
TSDF Alt Name: Not reported
Waste Code Description: 134 - Aqueous solution with <10% total organic residues

Map ID
Direction
Distance
Elevation

MAP FINDINGS

Site

Database(s)

EDR ID Number
EPA ID Number

MORROW MEADOWS CORP (Continued)

1000596301

RCRA Code: D039
Meth Code: H01 - Transfer Station
Quantity Tons: 0.0714
Waste Quantity: 17
Quantity Unit: G
Additional Code 1: Not reported
Additional Code 2: Not reported
Additional Code 3: Not reported
Additional Code 4: Not reported
Additional Code 5: Not reported

HIST CORTESE:

edr_fname: MORROW-MEADOWS CORPORATIO
edr_fadd1: 610 REYES
City,State,Zip: WALNUT, CA 91789
Region: CORTESE
Facility County Code: 19
Reg By: LTNKA
Reg Id: R-23054

HWTS:

Name: MORROW MEADOWS CORP
Address: 610 REYES DR
Address 2: Not reported
City,State,Zip: WALNUT, CA 917890000
EPA ID: CAD983602673
Inactive Date: 06/30/2001
Create Date: 08/01/1991
Last Act Date: 08/10/2004
Mailing Name: Not reported
Mailing Address: PO BOX 509
Mailing Address 2: Not reported
Mailing City,State,Zip: WALNUT, CA 917880509
Owner Name: 608 PROPERTIES
Owner Address: 610 REYES DR
Owner Address 2: Not reported
Owner City,State,Zip: WALNUT, CA 917890000
Contact Name: LONNIE JACKSON
Contact Address: INACTIVE PER VQ01 - BMI
Contact Address 2: Not reported
City,State,Zip: WALNUT, CA 917890000

NAICS:

EPA ID: CAD983602673
Create Date: 2002-03-14 16:36:27.000
NAICS Code: 23531
NAICS Description: Electrical Contractors
Issued EPA ID Date: 1991-08-01 00:00:00
Inactive Date: 2001-06-30 00:00:00
Facility Name: MORROW MEADOWS CORP
Facility Address: 610 REYES DR
Facility Address 2: Not reported
Facility City: WALNUT
Facility County: Not reported
Facility State: CA
Facility Zip: 917890000

Count: 1 records.

ORPHAN SUMMARY

City	EDR ID	Site Name	Site Address	Zip	Database(s)
POMONA	S126327132	COACH COLLISION WORKS	4410 VALLEY BLVD	91789	CERS HAZ WASTE

GOVERNMENT RECORDS SEARCHED / DATA CURRENCY TRACKING

To maintain currency of the following federal and state databases, EDR contacts the appropriate governmental agency on a monthly or quarterly basis, as required.

Number of Days to Update: Provides confirmation that EDR is reporting records that have been updated within 90 days from the date the government agency made the information available to the public.

STANDARD ENVIRONMENTAL RECORDS

Federal NPL site list

NPL: National Priority List

National Priorities List (Superfund). The NPL is a subset of CERCLIS and identifies over 1,200 sites for priority cleanup under the Superfund Program. NPL sites may encompass relatively large areas. As such, EDR provides polygon coverage for over 1,000 NPL site boundaries produced by EPA's Environmental Photographic Interpretation Center (EPIC) and regional EPA offices.

Date of Government Version: 07/29/2021	Source: EPA
Date Data Arrived at EDR: 08/04/2021	Telephone: N/A
Date Made Active in Reports: 08/31/2021	Last EDR Contact: 09/01/2021
Number of Days to Update: 27	Next Scheduled EDR Contact: 10/11/2021
	Data Release Frequency: Quarterly

NPL Site Boundaries

Sources:

EPA's Environmental Photographic Interpretation Center (EPIC)
Telephone: 202-564-7333

EPA Region 1
Telephone 617-918-1143

EPA Region 6
Telephone: 214-655-6659

EPA Region 3
Telephone 215-814-5418

EPA Region 7
Telephone: 913-551-7247

EPA Region 4
Telephone 404-562-8033

EPA Region 8
Telephone: 303-312-6774

EPA Region 5
Telephone 312-886-6686

EPA Region 9
Telephone: 415-947-4246

EPA Region 10
Telephone 206-553-8665

Proposed NPL: Proposed National Priority List Sites

A site that has been proposed for listing on the National Priorities List through the issuance of a proposed rule in the Federal Register. EPA then accepts public comments on the site, responds to the comments, and places on the NPL those sites that continue to meet the requirements for listing.

Date of Government Version: 07/29/2021	Source: EPA
Date Data Arrived at EDR: 08/04/2021	Telephone: N/A
Date Made Active in Reports: 08/31/2021	Last EDR Contact: 09/01/2021
Number of Days to Update: 27	Next Scheduled EDR Contact: 10/11/2021
	Data Release Frequency: Quarterly

NPL LIENS: Federal Superfund Liens

Federal Superfund Liens. Under the authority granted the USEPA by CERCLA of 1980, the USEPA has the authority to file liens against real property in order to recover remedial action expenditures or when the property owner received notification of potential liability. USEPA compiles a listing of filed notices of Superfund Liens.

GOVERNMENT RECORDS SEARCHED / DATA CURRENCY TRACKING

Date of Government Version: 10/15/1991
Date Data Arrived at EDR: 02/02/1994
Date Made Active in Reports: 03/30/1994
Number of Days to Update: 56

Source: EPA
Telephone: 202-564-4267
Last EDR Contact: 08/15/2011
Next Scheduled EDR Contact: 11/28/2011
Data Release Frequency: No Update Planned

Federal Delisted NPL site list

Delisted NPL: National Priority List Deletions

The National Oil and Hazardous Substances Pollution Contingency Plan (NCP) establishes the criteria that the EPA uses to delete sites from the NPL. In accordance with 40 CFR 300.425.(e), sites may be deleted from the NPL where no further response is appropriate.

Date of Government Version: 07/29/2021
Date Data Arrived at EDR: 08/04/2021
Date Made Active in Reports: 08/31/2021
Number of Days to Update: 27

Source: EPA
Telephone: N/A
Last EDR Contact: 09/01/2021
Next Scheduled EDR Contact: 10/11/2021
Data Release Frequency: Quarterly

Federal CERCLIS list

FEDERAL FACILITY: Federal Facility Site Information listing

A listing of National Priority List (NPL) and Base Realignment and Closure (BRAC) sites found in the Comprehensive Environmental Response, Compensation and Liability Information System (CERCLIS) Database where EPA Federal Facilities Restoration and Reuse Office is involved in cleanup activities.

Date of Government Version: 05/25/2021
Date Data Arrived at EDR: 06/24/2021
Date Made Active in Reports: 09/20/2021
Number of Days to Update: 88

Source: Environmental Protection Agency
Telephone: 703-603-8704
Last EDR Contact: 06/23/2021
Next Scheduled EDR Contact: 10/11/2021
Data Release Frequency: Varies

SEMS: Superfund Enterprise Management System

SEMS (Superfund Enterprise Management System) tracks hazardous waste sites, potentially hazardous waste sites, and remedial activities performed in support of EPA's Superfund Program across the United States. The list was formerly known as CERCLIS, renamed to SEMS by the EPA in 2015. The list contains data on potentially hazardous waste sites that have been reported to the USEPA by states, municipalities, private companies and private persons, pursuant to Section 103 of the Comprehensive Environmental Response, Compensation, and Liability Act (CERCLA). This dataset also contains sites which are either proposed to or on the National Priorities List (NPL) and the sites which are in the screening and assessment phase for possible inclusion on the NPL.

Date of Government Version: 07/29/2021
Date Data Arrived at EDR: 08/04/2021
Date Made Active in Reports: 08/31/2021
Number of Days to Update: 27

Source: EPA
Telephone: 800-424-9346
Last EDR Contact: 09/01/2021
Next Scheduled EDR Contact: 10/25/2021
Data Release Frequency: Quarterly

Federal CERCLIS NFRAP site list

SEMS-ARCHIVE: Superfund Enterprise Management System Archive

GOVERNMENT RECORDS SEARCHED / DATA CURRENCY TRACKING

SEMS-ARCHIVE (Superfund Enterprise Management System Archive) tracks sites that have no further interest under the Federal Superfund Program based on available information. The list was formerly known as the CERCLIS-NFRAP, renamed to SEMS ARCHIVE by the EPA in 2015. EPA may perform a minimal level of assessment work at a site while it is archived if site conditions change and/or new information becomes available. Archived sites have been removed and archived from the inventory of SEMS sites. Archived status indicates that, to the best of EPA's knowledge, assessment at a site has been completed and that EPA has determined no further steps will be taken to list the site on the National Priorities List (NPL), unless information indicates this decision was not appropriate or other considerations require a recommendation for listing at a later time. The decision does not necessarily mean that there is no hazard associated with a given site; it only means that, based upon available information, the location is not judged to be potential NPL site.

Date of Government Version: 07/29/2021	Source: EPA
Date Data Arrived at EDR: 08/04/2021	Telephone: 800-424-9346
Date Made Active in Reports: 08/31/2021	Last EDR Contact: 09/01/2021
Number of Days to Update: 27	Next Scheduled EDR Contact: 10/25/2021
	Data Release Frequency: Quarterly

Federal RCRA CORRACTS facilities list

CORRACTS: Corrective Action Report

CORRACTS identifies hazardous waste handlers with RCRA corrective action activity.

Date of Government Version: 03/22/2021	Source: EPA
Date Data Arrived at EDR: 03/23/2021	Telephone: 800-424-9346
Date Made Active in Reports: 05/19/2021	Last EDR Contact: 09/15/2021
Number of Days to Update: 57	Next Scheduled EDR Contact: 01/03/2022
	Data Release Frequency: Quarterly

Federal RCRA non-CORRACTS TSD facilities list

RCRA-TSDF: RCRA - Treatment, Storage and Disposal

RCRAInfo is EPA's comprehensive information system, providing access to data supporting the Resource Conservation and Recovery Act (RCRA) of 1976 and the Hazardous and Solid Waste Amendments (HSWA) of 1984. The database includes selective information on sites which generate, transport, store, treat and/or dispose of hazardous waste as defined by the Resource Conservation and Recovery Act (RCRA). Transporters are individuals or entities that move hazardous waste from the generator offsite to a facility that can recycle, treat, store, or dispose of the waste. TSDFs treat, store, or dispose of the waste.

Date of Government Version: 03/22/2021	Source: Environmental Protection Agency
Date Data Arrived at EDR: 03/23/2021	Telephone: (415) 495-8895
Date Made Active in Reports: 05/19/2021	Last EDR Contact: 09/15/2021
Number of Days to Update: 57	Next Scheduled EDR Contact: 01/03/2022
	Data Release Frequency: Quarterly

Federal RCRA generators list

RCRA-LQG: RCRA - Large Quantity Generators

RCRAInfo is EPA's comprehensive information system, providing access to data supporting the Resource Conservation and Recovery Act (RCRA) of 1976 and the Hazardous and Solid Waste Amendments (HSWA) of 1984. The database includes selective information on sites which generate, transport, store, treat and/or dispose of hazardous waste as defined by the Resource Conservation and Recovery Act (RCRA). Large quantity generators (LQGs) generate over 1,000 kilograms (kg) of hazardous waste, or over 1 kg of acutely hazardous waste per month.

Date of Government Version: 03/22/2021	Source: Environmental Protection Agency
Date Data Arrived at EDR: 03/23/2021	Telephone: (415) 495-8895
Date Made Active in Reports: 05/19/2021	Last EDR Contact: 09/15/2021
Number of Days to Update: 57	Next Scheduled EDR Contact: 01/03/2022
	Data Release Frequency: Quarterly

GOVERNMENT RECORDS SEARCHED / DATA CURRENCY TRACKING

RCRA-SQG: RCRA - Small Quantity Generators

RCRAInfo is EPA's comprehensive information system, providing access to data supporting the Resource Conservation and Recovery Act (RCRA) of 1976 and the Hazardous and Solid Waste Amendments (HSWA) of 1984. The database includes selective information on sites which generate, transport, store, treat and/or dispose of hazardous waste as defined by the Resource Conservation and Recovery Act (RCRA). Small quantity generators (SQGs) generate between 100 kg and 1,000 kg of hazardous waste per month.

Date of Government Version: 03/22/2021	Source: Environmental Protection Agency
Date Data Arrived at EDR: 03/23/2021	Telephone: (415) 495-8895
Date Made Active in Reports: 05/19/2021	Last EDR Contact: 09/15/2021
Number of Days to Update: 57	Next Scheduled EDR Contact: 01/03/2022
	Data Release Frequency: Quarterly

RCRA-VSQG: RCRA - Very Small Quantity Generators (Formerly Conditionally Exempt Small Quantity Generators)

RCRAInfo is EPA's comprehensive information system, providing access to data supporting the Resource Conservation and Recovery Act (RCRA) of 1976 and the Hazardous and Solid Waste Amendments (HSWA) of 1984. The database includes selective information on sites which generate, transport, store, treat and/or dispose of hazardous waste as defined by the Resource Conservation and Recovery Act (RCRA). Very small quantity generators (VSQGs) generate less than 100 kg of hazardous waste, or less than 1 kg of acutely hazardous waste per month.

Date of Government Version: 03/22/2021	Source: Environmental Protection Agency
Date Data Arrived at EDR: 03/23/2021	Telephone: (415) 495-8895
Date Made Active in Reports: 05/19/2021	Last EDR Contact: 09/15/2021
Number of Days to Update: 57	Next Scheduled EDR Contact: 01/03/2022
	Data Release Frequency: Quarterly

Federal institutional controls / engineering controls registries

LUCIS: Land Use Control Information System

LUCIS contains records of land use control information pertaining to the former Navy Base Realignment and Closure properties.

Date of Government Version: 05/10/2021	Source: Department of the Navy
Date Data Arrived at EDR: 05/13/2021	Telephone: 843-820-7326
Date Made Active in Reports: 08/03/2021	Last EDR Contact: 08/05/2021
Number of Days to Update: 82	Next Scheduled EDR Contact: 11/22/2021
	Data Release Frequency: Varies

US ENG CONTROLS: Engineering Controls Sites List

A listing of sites with engineering controls in place. Engineering controls include various forms of caps, building foundations, liners, and treatment methods to create pathway elimination for regulated substances to enter environmental media or effect human health.

Date of Government Version: 05/17/2021	Source: Environmental Protection Agency
Date Data Arrived at EDR: 05/21/2021	Telephone: 703-603-0695
Date Made Active in Reports: 08/11/2021	Last EDR Contact: 08/23/2021
Number of Days to Update: 82	Next Scheduled EDR Contact: 12/06/2021
	Data Release Frequency: Varies

US INST CONTROLS: Institutional Controls Sites List

A listing of sites with institutional controls in place. Institutional controls include administrative measures, such as groundwater use restrictions, construction restrictions, property use restrictions, and post remediation care requirements intended to prevent exposure to contaminants remaining on site. Deed restrictions are generally required as part of the institutional controls.

Date of Government Version: 05/17/2021	Source: Environmental Protection Agency
Date Data Arrived at EDR: 05/21/2021	Telephone: 703-603-0695
Date Made Active in Reports: 08/11/2021	Last EDR Contact: 08/23/2021
Number of Days to Update: 82	Next Scheduled EDR Contact: 12/06/2021
	Data Release Frequency: Varies

GOVERNMENT RECORDS SEARCHED / DATA CURRENCY TRACKING

Federal ERNS list

ERNS: Emergency Response Notification System

Emergency Response Notification System. ERNS records and stores information on reported releases of oil and hazardous substances.

Date of Government Version: 06/14/2021

Date Data Arrived at EDR: 06/17/2021

Date Made Active in Reports: 08/17/2021

Number of Days to Update: 61

Source: National Response Center, United States Coast Guard

Telephone: 202-267-2180

Last EDR Contact: 09/21/2021

Next Scheduled EDR Contact: 01/03/2022

Data Release Frequency: Quarterly

State- and tribal - equivalent NPL

RESPONSE: State Response Sites

Identifies confirmed release sites where DTSC is involved in remediation, either in a lead or oversight capacity.

These confirmed release sites are generally high-priority and high potential risk.

Date of Government Version: 04/23/2021

Date Data Arrived at EDR: 04/23/2021

Date Made Active in Reports: 07/12/2021

Number of Days to Update: 80

Source: Department of Toxic Substances Control

Telephone: 916-323-3400

Last EDR Contact: 07/22/2021

Next Scheduled EDR Contact: 11/08/2021

Data Release Frequency: Quarterly

State- and tribal - equivalent CERCLIS

ENVIROSTOR: EnviroStor Database

The Department of Toxic Substances Control's (DTSC's) Site Mitigation and Brownfields Reuse Program's (SMBRP's) EnviroStor database identifies sites that have known contamination or sites for which there may be reasons to investigate further. The database includes the following site types: Federal Superfund sites (National Priorities List (NPL)); State Response, including Military Facilities and State Superfund; Voluntary Cleanup; and School sites. EnviroStor provides similar information to the information that was available in CalSites, and provides additional site information, including, but not limited to, identification of formerly-contaminated properties that have been released for reuse, properties where environmental deed restrictions have been recorded to prevent inappropriate land uses, and risk characterization information that is used to assess potential impacts to public health and the environment at contaminated sites.

Date of Government Version: 04/23/2021

Date Data Arrived at EDR: 04/23/2021

Date Made Active in Reports: 07/12/2021

Number of Days to Update: 80

Source: Department of Toxic Substances Control

Telephone: 916-323-3400

Last EDR Contact: 07/22/2021

Next Scheduled EDR Contact: 11/08/2021

Data Release Frequency: Quarterly

State and tribal landfill and/or solid waste disposal site lists

SWF/LF (SWIS): Solid Waste Information System

Active, Closed and Inactive Landfills. SWF/LF records typically contain an inventory of solid waste disposal facilities or landfills. These may be active or inactive facilities or open dumps that failed to meet RCRA Section 4004 criteria for solid waste landfills or disposal sites.

Date of Government Version: 05/10/2021

Date Data Arrived at EDR: 05/11/2021

Date Made Active in Reports: 07/27/2021

Number of Days to Update: 77

Source: Department of Resources Recycling and Recovery

Telephone: 916-341-6320

Last EDR Contact: 08/10/2021

Next Scheduled EDR Contact: 11/22/2021

Data Release Frequency: Quarterly

State and tribal leaking storage tank lists

GOVERNMENT RECORDS SEARCHED / DATA CURRENCY TRACKING

LUST REG 9: Leaking Underground Storage Tank Report

Orange, Riverside, San Diego counties. For more current information, please refer to the State Water Resources Control Board's LUST database.

Date of Government Version: 03/01/2001
Date Data Arrived at EDR: 04/23/2001
Date Made Active in Reports: 05/21/2001
Number of Days to Update: 28

Source: California Regional Water Quality Control Board San Diego Region (9)
Telephone: 858-637-5595
Last EDR Contact: 09/26/2011
Next Scheduled EDR Contact: 01/09/2012
Data Release Frequency: No Update Planned

LUST: Leaking Underground Fuel Tank Report (GEOTRACKER)

Leaking Underground Storage Tank (LUST) Sites included in GeoTracker. GeoTracker is the Water Boards data management system for sites that impact, or have the potential to impact, water quality in California, with emphasis on groundwater.

Date of Government Version: 06/03/2021
Date Data Arrived at EDR: 06/03/2021
Date Made Active in Reports: 08/24/2021
Number of Days to Update: 82

Source: State Water Resources Control Board
Telephone: see region list
Last EDR Contact: 09/07/2021
Next Scheduled EDR Contact: 12/20/2021
Data Release Frequency: Quarterly

LUST REG 8: Leaking Underground Storage Tanks

California Regional Water Quality Control Board Santa Ana Region (8). For more current information, please refer to the State Water Resources Control Board's LUST database.

Date of Government Version: 02/14/2005
Date Data Arrived at EDR: 02/15/2005
Date Made Active in Reports: 03/28/2005
Number of Days to Update: 41

Source: California Regional Water Quality Control Board Santa Ana Region (8)
Telephone: 909-782-4496
Last EDR Contact: 08/15/2011
Next Scheduled EDR Contact: 11/28/2011
Data Release Frequency: No Update Planned

LUST REG 7: Leaking Underground Storage Tank Case Listing

Leaking Underground Storage Tank locations. Imperial, Riverside, San Diego, Santa Barbara counties.

Date of Government Version: 02/26/2004
Date Data Arrived at EDR: 02/26/2004
Date Made Active in Reports: 03/24/2004
Number of Days to Update: 27

Source: California Regional Water Quality Control Board Colorado River Basin Region (7)
Telephone: 760-776-8943
Last EDR Contact: 08/01/2011
Next Scheduled EDR Contact: 11/14/2011
Data Release Frequency: No Update Planned

LUST REG 5: Leaking Underground Storage Tank Database

Leaking Underground Storage Tank locations. Alameda, Alpine, Amador, Butte, Colusa, Contra Costa, Calveras, El Dorado, Fresno, Glenn, Kern, Kings, Lake, Lassen, Madera, Mariposa, Merced, Modoc, Napa, Nevada, Placer, Plumas, Sacramento, San Joaquin, Shasta, Solano, Stanislaus, Sutter, Tehama, Tulare, Tuolumne, Yolo, Yuba counties.

Date of Government Version: 07/01/2008
Date Data Arrived at EDR: 07/22/2008
Date Made Active in Reports: 07/31/2008
Number of Days to Update: 9

Source: California Regional Water Quality Control Board Central Valley Region (5)
Telephone: 916-464-4834
Last EDR Contact: 07/01/2011
Next Scheduled EDR Contact: 10/17/2011
Data Release Frequency: No Update Planned

LUST REG 4: Underground Storage Tank Leak List

Los Angeles, Ventura counties. For more current information, please refer to the State Water Resources Control Board's LUST database.

Date of Government Version: 09/07/2004
Date Data Arrived at EDR: 09/07/2004
Date Made Active in Reports: 10/12/2004
Number of Days to Update: 35

Source: California Regional Water Quality Control Board Los Angeles Region (4)
Telephone: 213-576-6710
Last EDR Contact: 09/06/2011
Next Scheduled EDR Contact: 12/19/2011
Data Release Frequency: No Update Planned

GOVERNMENT RECORDS SEARCHED / DATA CURRENCY TRACKING

LUST REG 3: Leaking Underground Storage Tank Database

Leaking Underground Storage Tank locations. Monterey, San Benito, San Luis Obispo, Santa Barbara, Santa Cruz counties.

Date of Government Version: 05/19/2003

Date Data Arrived at EDR: 05/19/2003

Date Made Active in Reports: 06/02/2003

Number of Days to Update: 14

Source: California Regional Water Quality Control Board Central Coast Region (3)

Telephone: 805-542-4786

Last EDR Contact: 07/18/2011

Next Scheduled EDR Contact: 10/31/2011

Data Release Frequency: No Update Planned

LUST REG 2: Fuel Leak List

Leaking Underground Storage Tank locations. Alameda, Contra Costa, Marin, Napa, San Francisco, San Mateo, Santa Clara, Solano, Sonoma counties.

Date of Government Version: 09/30/2004

Date Data Arrived at EDR: 10/20/2004

Date Made Active in Reports: 11/19/2004

Number of Days to Update: 30

Source: California Regional Water Quality Control Board San Francisco Bay Region (2)

Telephone: 510-622-2433

Last EDR Contact: 09/19/2011

Next Scheduled EDR Contact: 01/02/2012

Data Release Frequency: No Update Planned

LUST REG 1: Active Toxic Site Investigation

Del Norte, Humboldt, Lake, Mendocino, Modoc, Siskiyou, Sonoma, Trinity counties. For more current information, please refer to the State Water Resources Control Board's LUST database.

Date of Government Version: 02/01/2001

Date Data Arrived at EDR: 02/28/2001

Date Made Active in Reports: 03/29/2001

Number of Days to Update: 29

Source: California Regional Water Quality Control Board North Coast (1)

Telephone: 707-570-3769

Last EDR Contact: 08/01/2011

Next Scheduled EDR Contact: 11/14/2011

Data Release Frequency: No Update Planned

LUST REG 6V: Leaking Underground Storage Tank Case Listing

Leaking Underground Storage Tank locations. Inyo, Kern, Los Angeles, Mono, San Bernardino counties.

Date of Government Version: 06/07/2005

Date Data Arrived at EDR: 06/07/2005

Date Made Active in Reports: 06/29/2005

Number of Days to Update: 22

Source: California Regional Water Quality Control Board Victorville Branch Office (6)

Telephone: 760-241-7365

Last EDR Contact: 09/12/2011

Next Scheduled EDR Contact: 12/26/2011

Data Release Frequency: No Update Planned

LUST REG 6L: Leaking Underground Storage Tank Case Listing

For more current information, please refer to the State Water Resources Control Board's LUST database.

Date of Government Version: 09/09/2003

Date Data Arrived at EDR: 09/10/2003

Date Made Active in Reports: 10/07/2003

Number of Days to Update: 27

Source: California Regional Water Quality Control Board Lahontan Region (6)

Telephone: 530-542-5572

Last EDR Contact: 09/12/2011

Next Scheduled EDR Contact: 12/26/2011

Data Release Frequency: No Update Planned

INDIAN LUST R1: Leaking Underground Storage Tanks on Indian Land

A listing of leaking underground storage tank locations on Indian Land.

Date of Government Version: 04/28/2021

Date Data Arrived at EDR: 06/11/2021

Date Made Active in Reports: 09/07/2021

Number of Days to Update: 88

Source: EPA Region 1

Telephone: 617-918-1313

Last EDR Contact: 06/11/2021

Next Scheduled EDR Contact: 11/01/2021

Data Release Frequency: Varies

INDIAN LUST R4: Leaking Underground Storage Tanks on Indian Land

LUSTs on Indian land in Florida, Mississippi and North Carolina.

Date of Government Version: 05/28/2021

Date Data Arrived at EDR: 06/22/2021

Date Made Active in Reports: 09/20/2021

Number of Days to Update: 90

Source: EPA Region 4

Telephone: 404-562-8677

Last EDR Contact: 06/17/2021

Next Scheduled EDR Contact: 11/01/2021

Data Release Frequency: Varies

GOVERNMENT RECORDS SEARCHED / DATA CURRENCY TRACKING

INDIAN LUST R6: Leaking Underground Storage Tanks on Indian Land LUSTs on Indian land in New Mexico and Oklahoma.

Date of Government Version: 05/17/2021	Source: EPA Region 6
Date Data Arrived at EDR: 06/11/2021	Telephone: 214-665-6597
Date Made Active in Reports: 09/07/2021	Last EDR Contact: 06/11/2021
Number of Days to Update: 88	Next Scheduled EDR Contact: 11/01/2021
	Data Release Frequency: Varies

INDIAN LUST R5: Leaking Underground Storage Tanks on Indian Land Leaking underground storage tanks located on Indian Land in Michigan, Minnesota and Wisconsin.

Date of Government Version: 04/06/2021	Source: EPA, Region 5
Date Data Arrived at EDR: 06/11/2021	Telephone: 312-886-7439
Date Made Active in Reports: 09/07/2021	Last EDR Contact: 06/11/2021
Number of Days to Update: 88	Next Scheduled EDR Contact: 11/01/2021
	Data Release Frequency: Varies

INDIAN LUST R10: Leaking Underground Storage Tanks on Indian Land LUSTs on Indian land in Alaska, Idaho, Oregon and Washington.

Date of Government Version: 04/27/2021	Source: EPA Region 10
Date Data Arrived at EDR: 06/11/2021	Telephone: 206-553-2857
Date Made Active in Reports: 09/07/2021	Last EDR Contact: 06/11/2021
Number of Days to Update: 88	Next Scheduled EDR Contact: 11/01/2021
	Data Release Frequency: Varies

INDIAN LUST R9: Leaking Underground Storage Tanks on Indian Land LUSTs on Indian land in Arizona, California, New Mexico and Nevada

Date of Government Version: 05/27/2021	Source: Environmental Protection Agency
Date Data Arrived at EDR: 06/11/2021	Telephone: 415-972-3372
Date Made Active in Reports: 09/07/2021	Last EDR Contact: 06/11/2021
Number of Days to Update: 88	Next Scheduled EDR Contact: 11/01/2021
	Data Release Frequency: Varies

INDIAN LUST R8: Leaking Underground Storage Tanks on Indian Land LUSTs on Indian land in Colorado, Montana, North Dakota, South Dakota, Utah and Wyoming.

Date of Government Version: 05/27/2021	Source: EPA Region 8
Date Data Arrived at EDR: 06/11/2021	Telephone: 303-312-6271
Date Made Active in Reports: 09/07/2021	Last EDR Contact: 06/11/2021
Number of Days to Update: 88	Next Scheduled EDR Contact: 11/01/2021
	Data Release Frequency: Varies

INDIAN LUST R7: Leaking Underground Storage Tanks on Indian Land LUSTs on Indian land in Iowa, Kansas, and Nebraska

Date of Government Version: 06/01/2021	Source: EPA Region 7
Date Data Arrived at EDR: 06/11/2021	Telephone: 913-551-7003
Date Made Active in Reports: 09/07/2021	Last EDR Contact: 06/11/2021
Number of Days to Update: 88	Next Scheduled EDR Contact: 11/01/2021
	Data Release Frequency: Varies

CPS-SLIC: Statewide SLIC Cases (GEOTRACKER)

Cleanup Program Sites (CPS; also known as Site Cleanups [SC] and formerly known as Spills, Leaks, Investigations, and Cleanups [SLIC] sites) included in GeoTracker. GeoTracker is the Water Boards data management system for sites that impact, or have the potential to impact, water quality in California, with emphasis on groundwater.

Date of Government Version: 06/03/2021	Source: State Water Resources Control Board
Date Data Arrived at EDR: 06/03/2021	Telephone: 866-480-1028
Date Made Active in Reports: 08/24/2021	Last EDR Contact: 09/07/2021
Number of Days to Update: 82	Next Scheduled EDR Contact: 12/20/2021
	Data Release Frequency: Varies

GOVERNMENT RECORDS SEARCHED / DATA CURRENCY TRACKING

SLIC REG 1: Active Toxic Site Investigations

The SLIC (Spills, Leaks, Investigations and Cleanup) program is designed to protect and restore water quality from spills, leaks, and similar discharges.

Date of Government Version: 04/03/2003
Date Data Arrived at EDR: 04/07/2003
Date Made Active in Reports: 04/25/2003
Number of Days to Update: 18

Source: California Regional Water Quality Control Board, North Coast Region (1)
Telephone: 707-576-2220
Last EDR Contact: 08/01/2011
Next Scheduled EDR Contact: 11/14/2011
Data Release Frequency: No Update Planned

SLIC REG 2: Spills, Leaks, Investigation & Cleanup Cost Recovery Listing

The SLIC (Spills, Leaks, Investigations and Cleanup) program is designed to protect and restore water quality from spills, leaks, and similar discharges.

Date of Government Version: 09/30/2004
Date Data Arrived at EDR: 10/20/2004
Date Made Active in Reports: 11/19/2004
Number of Days to Update: 30

Source: Regional Water Quality Control Board San Francisco Bay Region (2)
Telephone: 510-286-0457
Last EDR Contact: 09/19/2011
Next Scheduled EDR Contact: 01/02/2012
Data Release Frequency: No Update Planned

SLIC REG 3: Spills, Leaks, Investigation & Cleanup Cost Recovery Listing

The SLIC (Spills, Leaks, Investigations and Cleanup) program is designed to protect and restore water quality from spills, leaks, and similar discharges.

Date of Government Version: 05/18/2006
Date Data Arrived at EDR: 05/18/2006
Date Made Active in Reports: 06/15/2006
Number of Days to Update: 28

Source: California Regional Water Quality Control Board Central Coast Region (3)
Telephone: 805-549-3147
Last EDR Contact: 07/18/2011
Next Scheduled EDR Contact: 10/31/2011
Data Release Frequency: No Update Planned

SLIC REG 4: Spills, Leaks, Investigation & Cleanup Cost Recovery Listing

The SLIC (Spills, Leaks, Investigations and Cleanup) program is designed to protect and restore water quality from spills, leaks, and similar discharges.

Date of Government Version: 11/17/2004
Date Data Arrived at EDR: 11/18/2004
Date Made Active in Reports: 01/04/2005
Number of Days to Update: 47

Source: Region Water Quality Control Board Los Angeles Region (4)
Telephone: 213-576-6600
Last EDR Contact: 07/01/2011
Next Scheduled EDR Contact: 10/17/2011
Data Release Frequency: No Update Planned

SLIC REG 5: Spills, Leaks, Investigation & Cleanup Cost Recovery Listing

The SLIC (Spills, Leaks, Investigations and Cleanup) program is designed to protect and restore water quality from spills, leaks, and similar discharges.

Date of Government Version: 04/01/2005
Date Data Arrived at EDR: 04/05/2005
Date Made Active in Reports: 04/21/2005
Number of Days to Update: 16

Source: Regional Water Quality Control Board Central Valley Region (5)
Telephone: 916-464-3291
Last EDR Contact: 09/12/2011
Next Scheduled EDR Contact: 12/26/2011
Data Release Frequency: No Update Planned

SLIC REG 6V: Spills, Leaks, Investigation & Cleanup Cost Recovery Listing

The SLIC (Spills, Leaks, Investigations and Cleanup) program is designed to protect and restore water quality from spills, leaks, and similar discharges.

Date of Government Version: 05/24/2005
Date Data Arrived at EDR: 05/25/2005
Date Made Active in Reports: 06/16/2005
Number of Days to Update: 22

Source: Regional Water Quality Control Board, Victorville Branch
Telephone: 619-241-6583
Last EDR Contact: 08/15/2011
Next Scheduled EDR Contact: 11/28/2011
Data Release Frequency: No Update Planned

GOVERNMENT RECORDS SEARCHED / DATA CURRENCY TRACKING

SLIC REG 6L: SLIC Sites

The SLIC (Spills, Leaks, Investigations and Cleanup) program is designed to protect and restore water quality from spills, leaks, and similar discharges.

Date of Government Version: 09/07/2004
Date Data Arrived at EDR: 09/07/2004
Date Made Active in Reports: 10/12/2004
Number of Days to Update: 35

Source: California Regional Water Quality Control Board, Lahontan Region
Telephone: 530-542-5574
Last EDR Contact: 08/15/2011
Next Scheduled EDR Contact: 11/28/2011
Data Release Frequency: No Update Planned

SLIC REG 7: SLIC List

The SLIC (Spills, Leaks, Investigations and Cleanup) program is designed to protect and restore water quality from spills, leaks, and similar discharges.

Date of Government Version: 11/24/2004
Date Data Arrived at EDR: 11/29/2004
Date Made Active in Reports: 01/04/2005
Number of Days to Update: 36

Source: California Regional Quality Control Board, Colorado River Basin Region
Telephone: 760-346-7491
Last EDR Contact: 08/01/2011
Next Scheduled EDR Contact: 11/14/2011
Data Release Frequency: No Update Planned

SLIC REG 8: Spills, Leaks, Investigation & Cleanup Cost Recovery Listing

The SLIC (Spills, Leaks, Investigations and Cleanup) program is designed to protect and restore water quality from spills, leaks, and similar discharges.

Date of Government Version: 04/03/2008
Date Data Arrived at EDR: 04/03/2008
Date Made Active in Reports: 04/14/2008
Number of Days to Update: 11

Source: California Region Water Quality Control Board Santa Ana Region (8)
Telephone: 951-782-3298
Last EDR Contact: 09/12/2011
Next Scheduled EDR Contact: 12/26/2011
Data Release Frequency: No Update Planned

SLIC REG 9: Spills, Leaks, Investigation & Cleanup Cost Recovery Listing

The SLIC (Spills, Leaks, Investigations and Cleanup) program is designed to protect and restore water quality from spills, leaks, and similar discharges.

Date of Government Version: 09/10/2007
Date Data Arrived at EDR: 09/11/2007
Date Made Active in Reports: 09/28/2007
Number of Days to Update: 17

Source: California Regional Water Quality Control Board San Diego Region (9)
Telephone: 858-467-2980
Last EDR Contact: 08/08/2011
Next Scheduled EDR Contact: 11/21/2011
Data Release Frequency: No Update Planned

State and tribal registered storage tank lists

FEMA UST: Underground Storage Tank Listing

A listing of all FEMA owned underground storage tanks.

Date of Government Version: 01/29/2021
Date Data Arrived at EDR: 02/17/2021
Date Made Active in Reports: 03/22/2021
Number of Days to Update: 33

Source: FEMA
Telephone: 202-646-5797
Last EDR Contact: 06/29/2021
Next Scheduled EDR Contact: 10/18/2021
Data Release Frequency: Varies

UST: Active UST Facilities

Active UST facilities gathered from the local regulatory agencies

Date of Government Version: 06/03/2021
Date Data Arrived at EDR: 06/03/2021
Date Made Active in Reports: 08/24/2021
Number of Days to Update: 82

Source: SWRCB
Telephone: 916-341-5851
Last EDR Contact: 09/07/2021
Next Scheduled EDR Contact: 12/20/2021
Data Release Frequency: Semi-Annually

GOVERNMENT RECORDS SEARCHED / DATA CURRENCY TRACKING

UST CLOSURE: Proposed Closure of Underground Storage Tank (UST) Cases

UST cases that are being considered for closure by either the State Water Resources Control Board or the Executive Director have been posted for a 60-day public comment period. UST Case Closures being proposed for consideration by the State Water Resources Control Board. These are primarily UST cases that meet closure criteria under the decisional framework in State Water Board Resolution No. 92-49 and other Board orders. UST Case Closures proposed for consideration by the Executive Director pursuant to State Water Board Resolution No. 2012-0061. These are cases that meet the criteria of the Low-Threat UST Case Closure Policy. UST Case Closure Review Denials and Approved Orders.

Date of Government Version: 05/20/2021
Date Data Arrived at EDR: 06/04/2021
Date Made Active in Reports: 08/30/2021
Number of Days to Update: 87

Source: State Water Resources Control Board
Telephone: 916-327-7844
Last EDR Contact: 09/08/2021
Next Scheduled EDR Contact: 12/20/2021
Data Release Frequency: Varies

MILITARY UST SITES: Military UST Sites (GEOTRACKER)

Military ust sites

Date of Government Version: 06/03/2021
Date Data Arrived at EDR: 06/03/2021
Date Made Active in Reports: 08/24/2021
Number of Days to Update: 82

Source: State Water Resources Control Board
Telephone: 866-480-1028
Last EDR Contact: 09/07/2021
Next Scheduled EDR Contact: 12/20/2021
Data Release Frequency: Varies

AST: Aboveground Petroleum Storage Tank Facilities

A listing of aboveground storage tank petroleum storage tank locations.

Date of Government Version: 07/06/2016
Date Data Arrived at EDR: 07/12/2016
Date Made Active in Reports: 09/19/2016
Number of Days to Update: 69

Source: California Environmental Protection Agency
Telephone: 916-327-5092
Last EDR Contact: 09/09/2021
Next Scheduled EDR Contact: 12/27/2021
Data Release Frequency: Varies

INDIAN UST R1: Underground Storage Tanks on Indian Land

The Indian Underground Storage Tank (UST) database provides information about underground storage tanks on Indian land in EPA Region 1 (Connecticut, Maine, Massachusetts, New Hampshire, Rhode Island, Vermont and ten Tribal Nations).

Date of Government Version: 04/28/2021
Date Data Arrived at EDR: 06/11/2021
Date Made Active in Reports: 09/07/2021
Number of Days to Update: 88

Source: EPA, Region 1
Telephone: 617-918-1313
Last EDR Contact: 06/11/2021
Next Scheduled EDR Contact: 11/01/2021
Data Release Frequency: Varies

INDIAN UST R10: Underground Storage Tanks on Indian Land

The Indian Underground Storage Tank (UST) database provides information about underground storage tanks on Indian land in EPA Region 10 (Alaska, Idaho, Oregon, Washington, and Tribal Nations).

Date of Government Version: 04/27/2021
Date Data Arrived at EDR: 06/11/2021
Date Made Active in Reports: 09/07/2021
Number of Days to Update: 88

Source: EPA Region 10
Telephone: 206-553-2857
Last EDR Contact: 06/11/2021
Next Scheduled EDR Contact: 11/01/2021
Data Release Frequency: Varies

INDIAN UST R5: Underground Storage Tanks on Indian Land

The Indian Underground Storage Tank (UST) database provides information about underground storage tanks on Indian land in EPA Region 5 (Michigan, Minnesota and Wisconsin and Tribal Nations).

Date of Government Version: 04/06/2021
Date Data Arrived at EDR: 06/11/2021
Date Made Active in Reports: 09/07/2021
Number of Days to Update: 88

Source: EPA Region 5
Telephone: 312-886-6136
Last EDR Contact: 06/11/2021
Next Scheduled EDR Contact: 11/01/2021
Data Release Frequency: Varies

GOVERNMENT RECORDS SEARCHED / DATA CURRENCY TRACKING

INDIAN UST R8: Underground Storage Tanks on Indian Land

The Indian Underground Storage Tank (UST) database provides information about underground storage tanks on Indian land in EPA Region 8 (Colorado, Montana, North Dakota, South Dakota, Utah, Wyoming and 27 Tribal Nations).

Date of Government Version: 05/27/2021	Source: EPA Region 8
Date Data Arrived at EDR: 06/11/2021	Telephone: 303-312-6137
Date Made Active in Reports: 09/07/2021	Last EDR Contact: 06/11/2021
Number of Days to Update: 88	Next Scheduled EDR Contact: 11/01/2021
	Data Release Frequency: Varies

INDIAN UST R9: Underground Storage Tanks on Indian Land

The Indian Underground Storage Tank (UST) database provides information about underground storage tanks on Indian land in EPA Region 9 (Arizona, California, Hawaii, Nevada, the Pacific Islands, and Tribal Nations).

Date of Government Version: 05/27/2021	Source: EPA Region 9
Date Data Arrived at EDR: 06/11/2021	Telephone: 415-972-3368
Date Made Active in Reports: 09/07/2021	Last EDR Contact: 06/11/2021
Number of Days to Update: 88	Next Scheduled EDR Contact: 11/01/2021
	Data Release Frequency: Varies

INDIAN UST R6: Underground Storage Tanks on Indian Land

The Indian Underground Storage Tank (UST) database provides information about underground storage tanks on Indian land in EPA Region 6 (Louisiana, Arkansas, Oklahoma, New Mexico, Texas and 65 Tribes).

Date of Government Version: 05/17/2021	Source: EPA Region 6
Date Data Arrived at EDR: 06/11/2021	Telephone: 214-665-7591
Date Made Active in Reports: 09/07/2021	Last EDR Contact: 06/11/2021
Number of Days to Update: 88	Next Scheduled EDR Contact: 11/01/2021
	Data Release Frequency: Varies

INDIAN UST R7: Underground Storage Tanks on Indian Land

The Indian Underground Storage Tank (UST) database provides information about underground storage tanks on Indian land in EPA Region 7 (Iowa, Kansas, Missouri, Nebraska, and 9 Tribal Nations).

Date of Government Version: 06/01/2021	Source: EPA Region 7
Date Data Arrived at EDR: 06/11/2021	Telephone: 913-551-7003
Date Made Active in Reports: 09/07/2021	Last EDR Contact: 06/11/2021
Number of Days to Update: 88	Next Scheduled EDR Contact: 11/01/2021
	Data Release Frequency: Varies

INDIAN UST R4: Underground Storage Tanks on Indian Land

The Indian Underground Storage Tank (UST) database provides information about underground storage tanks on Indian land in EPA Region 4 (Alabama, Florida, Georgia, Kentucky, Mississippi, North Carolina, South Carolina, Tennessee and Tribal Nations)

Date of Government Version: 05/28/2021	Source: EPA Region 4
Date Data Arrived at EDR: 06/22/2021	Telephone: 404-562-9424
Date Made Active in Reports: 09/20/2021	Last EDR Contact: 06/17/2021
Number of Days to Update: 90	Next Scheduled EDR Contact: 11/01/2021
	Data Release Frequency: Varies

State and tribal voluntary cleanup sites

VCP: Voluntary Cleanup Program Properties

Contains low threat level properties with either confirmed or unconfirmed releases and the project proponents have request that DTSC oversee investigation and/or cleanup activities and have agreed to provide coverage for DTSC's costs.

Date of Government Version: 04/23/2021	Source: Department of Toxic Substances Control
Date Data Arrived at EDR: 04/23/2021	Telephone: 916-323-3400
Date Made Active in Reports: 07/12/2021	Last EDR Contact: 07/22/2021
Number of Days to Update: 80	Next Scheduled EDR Contact: 11/08/2021
	Data Release Frequency: Quarterly

GOVERNMENT RECORDS SEARCHED / DATA CURRENCY TRACKING

INDIAN VCP R1: Voluntary Cleanup Priority Listing

A listing of voluntary cleanup priority sites located on Indian Land located in Region 1.

Date of Government Version: 07/27/2015	Source: EPA, Region 1
Date Data Arrived at EDR: 09/29/2015	Telephone: 617-918-1102
Date Made Active in Reports: 02/18/2016	Last EDR Contact: 09/15/2021
Number of Days to Update: 142	Next Scheduled EDR Contact: 01/03/2022
	Data Release Frequency: Varies

INDIAN VCP R7: Voluntary Cleanup Priority Listing

A listing of voluntary cleanup priority sites located on Indian Land located in Region 7.

Date of Government Version: 03/20/2008	Source: EPA, Region 7
Date Data Arrived at EDR: 04/22/2008	Telephone: 913-551-7365
Date Made Active in Reports: 05/19/2008	Last EDR Contact: 07/08/2021
Number of Days to Update: 27	Next Scheduled EDR Contact: 07/20/2009
	Data Release Frequency: Varies

State and tribal Brownfields sites

BROWNFIELDS: Considered Brownfields Sites Listing

A listing of sites the SWRCB considers to be Brownfields since these are sites have come to them through the MOA Process.

Date of Government Version: 06/17/2021	Source: State Water Resources Control Board
Date Data Arrived at EDR: 06/17/2021	Telephone: 916-323-7905
Date Made Active in Reports: 09/13/2021	Last EDR Contact: 09/21/2021
Number of Days to Update: 88	Next Scheduled EDR Contact: 01/03/2022
	Data Release Frequency: Quarterly

ADDITIONAL ENVIRONMENTAL RECORDS

Local Brownfield lists

US BROWNFIELDS: A Listing of Brownfields Sites

Brownfields are real property, the expansion, redevelopment, or reuse of which may be complicated by the presence or potential presence of a hazardous substance, pollutant, or contaminant. Cleaning up and reinvesting in these properties takes development pressures off of undeveloped, open land, and both improves and protects the environment. Assessment, Cleanup and Redevelopment Exchange System (ACRES) stores information reported by EPA Brownfields grant recipients on brownfields properties assessed or cleaned up with grant funding as well as information on Targeted Brownfields Assessments performed by EPA Regions. A listing of ACRES Brownfield sites is obtained from Cleanups in My Community. Cleanups in My Community provides information on Brownfields properties for which information is reported back to EPA, as well as areas served by Brownfields grant programs.

Date of Government Version: 06/10/2021	Source: Environmental Protection Agency
Date Data Arrived at EDR: 06/10/2021	Telephone: 202-566-2777
Date Made Active in Reports: 08/17/2021	Last EDR Contact: 09/14/2021
Number of Days to Update: 68	Next Scheduled EDR Contact: 12/27/2021
	Data Release Frequency: Semi-Annually

Local Lists of Landfill / Solid Waste Disposal Sites

WMUDS/SWAT: Waste Management Unit Database

Waste Management Unit Database System. WMUDS is used by the State Water Resources Control Board staff and the Regional Water Quality Control Boards for program tracking and inventory of waste management units. WMUDS is composed of the following databases: Facility Information, Scheduled Inspections Information, Waste Management Unit Information, SWAT Program Information, SWAT Report Summary Information, SWAT Report Summary Data, Chapter 15 (formerly Subchapter 15) Information, Chapter 15 Monitoring Parameters, TPCA Program Information, RCRA Program Information, Closure Information, and Interested Parties Information.

GOVERNMENT RECORDS SEARCHED / DATA CURRENCY TRACKING

Date of Government Version: 04/01/2000
Date Data Arrived at EDR: 04/10/2000
Date Made Active in Reports: 05/10/2000
Number of Days to Update: 30

Source: State Water Resources Control Board
Telephone: 916-227-4448
Last EDR Contact: 07/20/2021
Next Scheduled EDR Contact: 11/08/2021
Data Release Frequency: No Update Planned

SWRCY: Recycler Database

A listing of recycling facilities in California.

Date of Government Version: 06/04/2021
Date Data Arrived at EDR: 06/04/2021
Date Made Active in Reports: 08/27/2021
Number of Days to Update: 84

Source: Department of Conservation
Telephone: 916-323-3836
Last EDR Contact: 09/08/2021
Next Scheduled EDR Contact: 12/20/2021
Data Release Frequency: Quarterly

HAULERS: Registered Waste Tire Haulers Listing

A listing of registered waste tire haulers.

Date of Government Version: 11/23/2020
Date Data Arrived at EDR: 11/23/2020
Date Made Active in Reports: 02/08/2021
Number of Days to Update: 77

Source: Integrated Waste Management Board
Telephone: 916-341-6422
Last EDR Contact: 08/17/2021
Next Scheduled EDR Contact: 11/22/2021
Data Release Frequency: Varies

INDIAN ODI: Report on the Status of Open Dumps on Indian Lands

Location of open dumps on Indian land.

Date of Government Version: 12/31/1998
Date Data Arrived at EDR: 12/03/2007
Date Made Active in Reports: 01/24/2008
Number of Days to Update: 52

Source: Environmental Protection Agency
Telephone: 703-308-8245
Last EDR Contact: 07/20/2021
Next Scheduled EDR Contact: 11/08/2021
Data Release Frequency: Varies

DEBRIS REGION 9: Torres Martinez Reservation Illegal Dump Site Locations

A listing of illegal dump sites location on the Torres Martinez Indian Reservation located in eastern Riverside County and northern Imperial County, California.

Date of Government Version: 01/12/2009
Date Data Arrived at EDR: 05/07/2009
Date Made Active in Reports: 09/21/2009
Number of Days to Update: 137

Source: EPA, Region 9
Telephone: 415-947-4219
Last EDR Contact: 07/13/2021
Next Scheduled EDR Contact: 11/01/2021
Data Release Frequency: No Update Planned

ODI: Open Dump Inventory

An open dump is defined as a disposal facility that does not comply with one or more of the Part 257 or Part 258 Subtitle D Criteria.

Date of Government Version: 06/30/1985
Date Data Arrived at EDR: 08/09/2004
Date Made Active in Reports: 09/17/2004
Number of Days to Update: 39

Source: Environmental Protection Agency
Telephone: 800-424-9346
Last EDR Contact: 06/09/2004
Next Scheduled EDR Contact: N/A
Data Release Frequency: No Update Planned

IHS OPEN DUMPS: Open Dumps on Indian Land

A listing of all open dumps located on Indian Land in the United States.

Date of Government Version: 04/01/2014
Date Data Arrived at EDR: 08/06/2014
Date Made Active in Reports: 01/29/2015
Number of Days to Update: 176

Source: Department of Health & Human Services, Indian Health Service
Telephone: 301-443-1452
Last EDR Contact: 07/20/2021
Next Scheduled EDR Contact: 11/08/2021
Data Release Frequency: Varies

GOVERNMENT RECORDS SEARCHED / DATA CURRENCY TRACKING

Local Lists of Hazardous waste / Contaminated Sites

US HIST CDL: National Clandestine Laboratory Register

A listing of clandestine drug lab locations that have been removed from the DEAs National Clandestine Laboratory Register.

Date of Government Version: 05/18/2021
Date Data Arrived at EDR: 05/18/2021
Date Made Active in Reports: 08/03/2021
Number of Days to Update: 77

Source: Drug Enforcement Administration
Telephone: 202-307-1000
Last EDR Contact: 08/17/2021
Next Scheduled EDR Contact: 12/06/2021
Data Release Frequency: No Update Planned

HIST CAL-SITES: Calsites Database

The Calsites database contains potential or confirmed hazardous substance release properties. In 1996, California EPA reevaluated and significantly reduced the number of sites in the Calsites database. No longer updated by the state agency. It has been replaced by ENVIROSTOR.

Date of Government Version: 08/08/2005
Date Data Arrived at EDR: 08/03/2006
Date Made Active in Reports: 08/24/2006
Number of Days to Update: 21

Source: Department of Toxic Substance Control
Telephone: 916-323-3400
Last EDR Contact: 02/23/2009
Next Scheduled EDR Contact: 05/25/2009
Data Release Frequency: No Update Planned

SCH: School Property Evaluation Program

This category contains proposed and existing school sites that are being evaluated by DTSC for possible hazardous materials contamination. In some cases, these properties may be listed in the CalSites category depending on the level of threat to public health and safety or the environment they pose.

Date of Government Version: 04/23/2021
Date Data Arrived at EDR: 04/23/2021
Date Made Active in Reports: 07/12/2021
Number of Days to Update: 80

Source: Department of Toxic Substances Control
Telephone: 916-323-3400
Last EDR Contact: 07/22/2021
Next Scheduled EDR Contact: 11/08/2021
Data Release Frequency: Quarterly

CDL: Clandestine Drug Labs

A listing of drug lab locations. Listing of a location in this database does not indicate that any illegal drug lab materials were or were not present there, and does not constitute a determination that the location either requires or does not require additional cleanup work.

Date of Government Version: 12/31/2019
Date Data Arrived at EDR: 01/20/2021
Date Made Active in Reports: 04/08/2021
Number of Days to Update: 78

Source: Department of Toxic Substances Control
Telephone: 916-255-6504
Last EDR Contact: 08/10/2021
Next Scheduled EDR Contact: 10/18/2021
Data Release Frequency: Varies

CERS HAZ WASTE: CERS HAZ WASTE

List of sites in the California Environmental Protection Agency (CalEPA) Regulated Site Portal which fall under the Hazardous Chemical Management, Hazardous Waste Onsite Treatment, Household Hazardous Waste Collection, Hazardous Waste Generator, and RCRA LQ HW Generator programs.

Date of Government Version: 04/19/2021
Date Data Arrived at EDR: 04/20/2021
Date Made Active in Reports: 07/07/2021
Number of Days to Update: 78

Source: CalEPA
Telephone: 916-323-2514
Last EDR Contact: 07/15/2021
Next Scheduled EDR Contact: 11/01/2021
Data Release Frequency: Quarterly

TOXIC PITS: Toxic Pits Cleanup Act Sites

Toxic PITS Cleanup Act Sites. TOXIC PITS identifies sites suspected of containing hazardous substances where cleanup has not yet been completed.

GOVERNMENT RECORDS SEARCHED / DATA CURRENCY TRACKING

Date of Government Version: 07/01/1995
Date Data Arrived at EDR: 08/30/1995
Date Made Active in Reports: 09/26/1995
Number of Days to Update: 27

Source: State Water Resources Control Board
Telephone: 916-227-4364
Last EDR Contact: 01/26/2009
Next Scheduled EDR Contact: 04/27/2009
Data Release Frequency: No Update Planned

US CDL: Clandestine Drug Labs

A listing of clandestine drug lab locations. The U.S. Department of Justice ("the Department") provides this web site as a public service. It contains addresses of some locations where law enforcement agencies reported they found chemicals or other items that indicated the presence of either clandestine drug laboratories or dumpsites. In most cases, the source of the entries is not the Department, and the Department has not verified the entry and does not guarantee its accuracy. Members of the public must verify the accuracy of all entries by, for example, contacting local law enforcement and local health departments.

Date of Government Version: 05/18/2021
Date Data Arrived at EDR: 05/18/2021
Date Made Active in Reports: 08/03/2021
Number of Days to Update: 77

Source: Drug Enforcement Administration
Telephone: 202-307-1000
Last EDR Contact: 08/17/2021
Next Scheduled EDR Contact: 12/06/2021
Data Release Frequency: Quarterly

PFAS: PFAS Contamination Site Location Listing

A listing of PFAS contaminated sites included in the GeoTracker database.

Date of Government Version: 06/04/2021
Date Data Arrived at EDR: 06/04/2021
Date Made Active in Reports: 08/27/2021
Number of Days to Update: 84

Source: State Water Resources Control Board
Telephone: 866-480-1028
Last EDR Contact: 09/08/2021
Next Scheduled EDR Contact: 12/20/2021
Data Release Frequency: Varies

Local Lists of Registered Storage Tanks

SWEEPS UST: SWEEPS UST Listing

Statewide Environmental Evaluation and Planning System. This underground storage tank listing was updated and maintained by a company contacted by the SWRCB in the early 1990's. The listing is no longer updated or maintained. The local agency is the contact for more information on a site on the SWEEPS list.

Date of Government Version: 06/01/1994
Date Data Arrived at EDR: 07/07/2005
Date Made Active in Reports: 08/11/2005
Number of Days to Update: 35

Source: State Water Resources Control Board
Telephone: N/A
Last EDR Contact: 06/03/2005
Next Scheduled EDR Contact: N/A
Data Release Frequency: No Update Planned

HIST UST: Hazardous Substance Storage Container Database

The Hazardous Substance Storage Container Database is a historical listing of UST sites. Refer to local/county source for current data.

Date of Government Version: 10/15/1990
Date Data Arrived at EDR: 01/25/1991
Date Made Active in Reports: 02/12/1991
Number of Days to Update: 18

Source: State Water Resources Control Board
Telephone: 916-341-5851
Last EDR Contact: 07/26/2001
Next Scheduled EDR Contact: N/A
Data Release Frequency: No Update Planned

SAN FRANCISCO AST: Aboveground Storage Tank Site Listing

Aboveground storage tank sites

Date of Government Version: 05/06/2021
Date Data Arrived at EDR: 05/07/2021
Date Made Active in Reports: 07/23/2021
Number of Days to Update: 77

Source: San Francisco County Department of Public Health
Telephone: 415-252-3896
Last EDR Contact: 07/26/2021
Next Scheduled EDR Contact: 11/14/2021
Data Release Frequency: Varies

GOVERNMENT RECORDS SEARCHED / DATA CURRENCY TRACKING

CA FID UST: Facility Inventory Database

The Facility Inventory Database (FID) contains a historical listing of active and inactive underground storage tank locations from the State Water Resource Control Board. Refer to local/county source for current data.

Date of Government Version: 10/31/1994	Source: California Environmental Protection Agency
Date Data Arrived at EDR: 09/05/1995	Telephone: 916-341-5851
Date Made Active in Reports: 09/29/1995	Last EDR Contact: 12/28/1998
Number of Days to Update: 24	Next Scheduled EDR Contact: N/A
	Data Release Frequency: No Update Planned

CERS TANKS: California Environmental Reporting System (CERS) Tanks

List of sites in the California Environmental Protection Agency (CalEPA) Regulated Site Portal which fall under the Aboveground Petroleum Storage and Underground Storage Tank regulatory programs.

Date of Government Version: 04/19/2021	Source: California Environmental Protection Agency
Date Data Arrived at EDR: 04/20/2021	Telephone: 916-323-2514
Date Made Active in Reports: 07/07/2021	Last EDR Contact: 07/15/2021
Number of Days to Update: 78	Next Scheduled EDR Contact: 11/01/2021
	Data Release Frequency: Quarterly

Local Land Records

LIENS: Environmental Liens Listing

A listing of property locations with environmental liens for California where DTSC is a lien holder.

Date of Government Version: 05/27/2021	Source: Department of Toxic Substances Control
Date Data Arrived at EDR: 05/28/2021	Telephone: 916-323-3400
Date Made Active in Reports: 08/20/2021	Last EDR Contact: 08/24/2021
Number of Days to Update: 84	Next Scheduled EDR Contact: 12/13/2021
	Data Release Frequency: Varies

LIENS 2: CERCLA Lien Information

A Federal CERCLA ('Superfund') lien can exist by operation of law at any site or property at which EPA has spent Superfund monies. These monies are spent to investigate and address releases and threatened releases of contamination. CERCLIS provides information as to the identity of these sites and properties.

Date of Government Version: 07/29/2021	Source: Environmental Protection Agency
Date Data Arrived at EDR: 08/04/2021	Telephone: 202-564-6023
Date Made Active in Reports: 08/31/2021	Last EDR Contact: 09/01/2021
Number of Days to Update: 27	Next Scheduled EDR Contact: 10/11/2021
	Data Release Frequency: Semi-Annually

DEED: Deed Restriction Listing

Site Mitigation and Brownfields Reuse Program Facility Sites with Deed Restrictions & Hazardous Waste Management Program Facility Sites with Deed / Land Use Restriction. The DTSC Site Mitigation and Brownfields Reuse Program (SMBRP) list includes sites cleaned up under the program's oversight and generally does not include current or former hazardous waste facilities that required a hazardous waste facility permit. The list represents deed restrictions that are active. Some sites have multiple deed restrictions. The DTSC Hazardous Waste Management Program (HWMP) has developed a list of current or former hazardous waste facilities that have a recorded land use restriction at the local county recorder's office. The land use restrictions on this list were required by the DTSC HWMP as a result of the presence of hazardous substances that remain on site after the facility (or part of the facility) has been closed or cleaned up. The types of land use restriction include deed notice, deed restriction, or a land use restriction that binds current and future owners.

Date of Government Version: 05/28/2021	Source: DTSC and SWRCB
Date Data Arrived at EDR: 05/28/2021	Telephone: 916-323-3400
Date Made Active in Reports: 08/20/2021	Last EDR Contact: 08/31/2021
Number of Days to Update: 84	Next Scheduled EDR Contact: 12/13/2021
	Data Release Frequency: Semi-Annually

Records of Emergency Release Reports

GOVERNMENT RECORDS SEARCHED / DATA CURRENCY TRACKING

HMIRS: Hazardous Materials Information Reporting System

Hazardous Materials Incident Report System. HMIRS contains hazardous material spill incidents reported to DOT.

Date of Government Version: 03/22/2021	Source: U.S. Department of Transportation
Date Data Arrived at EDR: 03/24/2021	Telephone: 202-366-4555
Date Made Active in Reports: 06/17/2021	Last EDR Contact: 09/13/2021
Number of Days to Update: 85	Next Scheduled EDR Contact: 10/04/2021
	Data Release Frequency: Quarterly

CHMIRS: California Hazardous Material Incident Report System

California Hazardous Material Incident Reporting System. CHMIRS contains information on reported hazardous material incidents (accidental releases or spills).

Date of Government Version: 04/04/2021	Source: Office of Emergency Services
Date Data Arrived at EDR: 04/20/2021	Telephone: 916-845-8400
Date Made Active in Reports: 07/07/2021	Last EDR Contact: 07/15/2021
Number of Days to Update: 78	Next Scheduled EDR Contact: 11/01/2021
	Data Release Frequency: Semi-Annually

LDS: Land Disposal Sites Listing (GEOTRACKER)

Land Disposal sites (Landfills) included in GeoTracker. GeoTracker is the Water Boards data management system for sites that impact, or have the potential to impact, water quality in California, with emphasis on groundwater.

Date of Government Version: 06/03/2021	Source: State Water Quality Control Board
Date Data Arrived at EDR: 06/03/2021	Telephone: 866-480-1028
Date Made Active in Reports: 08/24/2021	Last EDR Contact: 09/07/2021
Number of Days to Update: 82	Next Scheduled EDR Contact: 12/20/2021
	Data Release Frequency: Quarterly

MCS: Military Cleanup Sites Listing (GEOTRACKER)

Military sites (consisting of: Military UST sites; Military Privatized sites; and Military Cleanup sites [formerly known as DoD non UST]) included in GeoTracker. GeoTracker is the Water Boards data management system for sites that impact, or have the potential to impact, water quality in California, with emphasis on groundwater.

Date of Government Version: 06/03/2021	Source: State Water Resources Control Board
Date Data Arrived at EDR: 06/03/2021	Telephone: 866-480-1028
Date Made Active in Reports: 08/24/2021	Last EDR Contact: 09/07/2021
Number of Days to Update: 82	Next Scheduled EDR Contact: 12/20/2021
	Data Release Frequency: Quarterly

SPILLS 90: SPILLS90 data from FirstSearch

Spills 90 includes those spill and release records available exclusively from FirstSearch databases. Typically, they may include chemical, oil and/or hazardous substance spills recorded after 1990. Duplicate records that are already included in EDR incident and release records are not included in Spills 90.

Date of Government Version: 06/06/2012	Source: FirstSearch
Date Data Arrived at EDR: 01/03/2013	Telephone: N/A
Date Made Active in Reports: 02/22/2013	Last EDR Contact: 01/03/2013
Number of Days to Update: 50	Next Scheduled EDR Contact: N/A
	Data Release Frequency: No Update Planned

Other Ascertainable Records

RCRA NonGen / NLR: RCRA - Non Generators / No Longer Regulated

RCRAInfo is EPA's comprehensive information system, providing access to data supporting the Resource Conservation and Recovery Act (RCRA) of 1976 and the Hazardous and Solid Waste Amendments (HSWA) of 1984. The database includes selective information on sites which generate, transport, store, treat and/or dispose of hazardous waste as defined by the Resource Conservation and Recovery Act (RCRA). Non-Generators do not presently generate hazardous waste.

GOVERNMENT RECORDS SEARCHED / DATA CURRENCY TRACKING

Date of Government Version: 03/22/2021
Date Data Arrived at EDR: 03/23/2021
Date Made Active in Reports: 05/19/2021
Number of Days to Update: 57

Source: Environmental Protection Agency
Telephone: (415) 495-8895
Last EDR Contact: 09/15/2021
Next Scheduled EDR Contact: 01/03/2022
Data Release Frequency: Quarterly

FUDS: Formerly Used Defense Sites

The listing includes locations of Formerly Used Defense Sites properties where the US Army Corps of Engineers is actively working or will take necessary cleanup actions.

Date of Government Version: 05/04/2021
Date Data Arrived at EDR: 05/18/2021
Date Made Active in Reports: 08/11/2021
Number of Days to Update: 85

Source: U.S. Army Corps of Engineers
Telephone: 202-528-4285
Last EDR Contact: 08/17/2021
Next Scheduled EDR Contact: 11/29/2021
Data Release Frequency: Varies

DOD: Department of Defense Sites

This data set consists of federally owned or administered lands, administered by the Department of Defense, that have any area equal to or greater than 640 acres of the United States, Puerto Rico, and the U.S. Virgin Islands.

Date of Government Version: 12/31/2005
Date Data Arrived at EDR: 11/10/2006
Date Made Active in Reports: 01/11/2007
Number of Days to Update: 62

Source: USGS
Telephone: 888-275-8747
Last EDR Contact: 07/13/2021
Next Scheduled EDR Contact: 10/25/2021
Data Release Frequency: Semi-Annually

FEDLAND: Federal and Indian Lands

Federally and Indian administrated lands of the United States. Lands included are administrated by: Army Corps of Engineers, Bureau of Reclamation, National Wild and Scenic River, National Wildlife Refuge, Public Domain Land, Wilderness, Wilderness Study Area, Wildlife Management Area, Bureau of Indian Affairs, Bureau of Land Management, Department of Justice, Forest Service, Fish and Wildlife Service, National Park Service.

Date of Government Version: 04/02/2018
Date Data Arrived at EDR: 04/11/2018
Date Made Active in Reports: 11/06/2019
Number of Days to Update: 574

Source: U.S. Geological Survey
Telephone: 888-275-8747
Last EDR Contact: 07/09/2021
Next Scheduled EDR Contact: 10/18/2021
Data Release Frequency: N/A

SCRD DRYCLEANERS: State Coalition for Remediation of Drycleaners Listing

The State Coalition for Remediation of Drycleaners was established in 1998, with support from the U.S. EPA Office of Superfund Remediation and Technology Innovation. It is comprised of representatives of states with established drycleaner remediation programs. Currently the member states are Alabama, Connecticut, Florida, Illinois, Kansas, Minnesota, Missouri, North Carolina, Oregon, South Carolina, Tennessee, Texas, and Wisconsin.

Date of Government Version: 01/01/2017
Date Data Arrived at EDR: 02/03/2017
Date Made Active in Reports: 04/07/2017
Number of Days to Update: 63

Source: Environmental Protection Agency
Telephone: 615-532-8599
Last EDR Contact: 08/06/2021
Next Scheduled EDR Contact: 11/22/2021
Data Release Frequency: Varies

US FIN ASSUR: Financial Assurance Information

All owners and operators of facilities that treat, store, or dispose of hazardous waste are required to provide proof that they will have sufficient funds to pay for the clean up, closure, and post-closure care of their facilities.

Date of Government Version: 03/22/2021
Date Data Arrived at EDR: 03/23/2021
Date Made Active in Reports: 06/17/2021
Number of Days to Update: 86

Source: Environmental Protection Agency
Telephone: 202-566-1917
Last EDR Contact: 09/15/2021
Next Scheduled EDR Contact: 01/03/2022
Data Release Frequency: Quarterly

GOVERNMENT RECORDS SEARCHED / DATA CURRENCY TRACKING

EPA WATCH LIST: EPA WATCH LIST

EPA maintains a "Watch List" to facilitate dialogue between EPA, state and local environmental agencies on enforcement matters relating to facilities with alleged violations identified as either significant or high priority. Being on the Watch List does not mean that the facility has actually violated the law only that an investigation by EPA or a state or local environmental agency has led those organizations to allege that an unproven violation has in fact occurred. Being on the Watch List does not represent a higher level of concern regarding the alleged violations that were detected, but instead indicates cases requiring additional dialogue between EPA, state and local agencies - primarily because of the length of time the alleged violation has gone unaddressed or unresolved.

Date of Government Version: 08/30/2013	Source: Environmental Protection Agency
Date Data Arrived at EDR: 03/21/2014	Telephone: 617-520-3000
Date Made Active in Reports: 06/17/2014	Last EDR Contact: 07/26/2021
Number of Days to Update: 88	Next Scheduled EDR Contact: 11/15/2021
	Data Release Frequency: Quarterly

2020 COR ACTION: 2020 Corrective Action Program List

The EPA has set ambitious goals for the RCRA Corrective Action program by creating the 2020 Corrective Action Universe. This RCRA cleanup baseline includes facilities expected to need corrective action. The 2020 universe contains a wide variety of sites. Some properties are heavily contaminated while others were contaminated but have since been cleaned up. Still others have not been fully investigated yet, and may require little or no remediation. Inclusion in the 2020 Universe does not necessarily imply failure on the part of a facility to meet its RCRA obligations.

Date of Government Version: 09/30/2017	Source: Environmental Protection Agency
Date Data Arrived at EDR: 05/08/2018	Telephone: 703-308-4044
Date Made Active in Reports: 07/20/2018	Last EDR Contact: 08/06/2021
Number of Days to Update: 73	Next Scheduled EDR Contact: 11/15/2021
	Data Release Frequency: Varies

TSCA: Toxic Substances Control Act

Toxic Substances Control Act. TSCA identifies manufacturers and importers of chemical substances included on the TSCA Chemical Substance Inventory list. It includes data on the production volume of these substances by plant site.

Date of Government Version: 12/31/2016	Source: EPA
Date Data Arrived at EDR: 06/17/2020	Telephone: 202-260-5521
Date Made Active in Reports: 09/10/2020	Last EDR Contact: 09/17/2021
Number of Days to Update: 85	Next Scheduled EDR Contact: 12/27/2021
	Data Release Frequency: Every 4 Years

TRIS: Toxic Chemical Release Inventory System

Toxic Release Inventory System. TRIS identifies facilities which release toxic chemicals to the air, water and land in reportable quantities under SARA Title III Section 313.

Date of Government Version: 12/31/2018	Source: EPA
Date Data Arrived at EDR: 08/14/2020	Telephone: 202-566-0250
Date Made Active in Reports: 11/04/2020	Last EDR Contact: 08/17/2021
Number of Days to Update: 82	Next Scheduled EDR Contact: 11/29/2021
	Data Release Frequency: Annually

SSTS: Section 7 Tracking Systems

Section 7 of the Federal Insecticide, Fungicide and Rodenticide Act, as amended (92 Stat. 829) requires all registered pesticide-producing establishments to submit a report to the Environmental Protection Agency by March 1st each year. Each establishment must report the types and amounts of pesticides, active ingredients and devices being produced, and those having been produced and sold or distributed in the past year.

Date of Government Version: 04/19/2021	Source: EPA
Date Data Arrived at EDR: 04/20/2021	Telephone: 202-564-4203
Date Made Active in Reports: 07/16/2021	Last EDR Contact: 07/19/2021
Number of Days to Update: 87	Next Scheduled EDR Contact: 11/01/2021
	Data Release Frequency: Annually

GOVERNMENT RECORDS SEARCHED / DATA CURRENCY TRACKING

ROD: Records Of Decision

Record of Decision. ROD documents mandate a permanent remedy at an NPL (Superfund) site containing technical and health information to aid in the cleanup.

Date of Government Version: 07/29/2021	Source: EPA
Date Data Arrived at EDR: 08/04/2021	Telephone: 703-416-0223
Date Made Active in Reports: 08/31/2021	Last EDR Contact: 09/01/2021
Number of Days to Update: 27	Next Scheduled EDR Contact: 12/13/2021
	Data Release Frequency: Annually

RMP: Risk Management Plans

When Congress passed the Clean Air Act Amendments of 1990, it required EPA to publish regulations and guidance for chemical accident prevention at facilities using extremely hazardous substances. The Risk Management Program Rule (RMP Rule) was written to implement Section 112(r) of these amendments. The rule, which built upon existing industry codes and standards, requires companies of all sizes that use certain flammable and toxic substances to develop a Risk Management Program, which includes a(n): Hazard assessment that details the potential effects of an accidental release, an accident history of the last five years, and an evaluation of worst-case and alternative accidental releases; Prevention program that includes safety precautions and maintenance, monitoring, and employee training measures; and Emergency response program that spells out emergency health care, employee training measures and procedures for informing the public and response agencies (e.g the fire department) should an accident occur.

Date of Government Version: 05/07/2021	Source: Environmental Protection Agency
Date Data Arrived at EDR: 05/13/2021	Telephone: 202-564-8600
Date Made Active in Reports: 08/03/2021	Last EDR Contact: 07/14/2021
Number of Days to Update: 82	Next Scheduled EDR Contact: 11/01/2021
	Data Release Frequency: Varies

RAATS: RCRA Administrative Action Tracking System

RCRA Administration Action Tracking System. RAATS contains records based on enforcement actions issued under RCRA pertaining to major violators and includes administrative and civil actions brought by the EPA. For administration actions after September 30, 1995, data entry in the RAATS database was discontinued. EPA will retain a copy of the database for historical records. It was necessary to terminate RAATS because a decrease in agency resources made it impossible to continue to update the information contained in the database.

Date of Government Version: 04/17/1995	Source: EPA
Date Data Arrived at EDR: 07/03/1995	Telephone: 202-564-4104
Date Made Active in Reports: 08/07/1995	Last EDR Contact: 06/02/2008
Number of Days to Update: 35	Next Scheduled EDR Contact: 09/01/2008
	Data Release Frequency: No Update Planned

PRP: Potentially Responsible Parties

A listing of verified Potentially Responsible Parties

Date of Government Version: 12/30/2020	Source: EPA
Date Data Arrived at EDR: 01/14/2021	Telephone: 202-564-6023
Date Made Active in Reports: 03/05/2021	Last EDR Contact: 09/01/2021
Number of Days to Update: 50	Next Scheduled EDR Contact: 11/15/2021
	Data Release Frequency: Quarterly

PADS: PCB Activity Database System

PCB Activity Database. PADS Identifies generators, transporters, commercial storers and/or brokers and disposers of PCB's who are required to notify the EPA of such activities.

Date of Government Version: 11/19/2020	Source: EPA
Date Data Arrived at EDR: 01/08/2021	Telephone: 202-566-0500
Date Made Active in Reports: 03/22/2021	Last EDR Contact: 07/09/2021
Number of Days to Update: 73	Next Scheduled EDR Contact: 10/18/2021
	Data Release Frequency: Annually

GOVERNMENT RECORDS SEARCHED / DATA CURRENCY TRACKING

ICIS: Integrated Compliance Information System

The Integrated Compliance Information System (ICIS) supports the information needs of the national enforcement and compliance program as well as the unique needs of the National Pollutant Discharge Elimination System (NPDES) program.

Date of Government Version: 11/18/2016	Source: Environmental Protection Agency
Date Data Arrived at EDR: 11/23/2016	Telephone: 202-564-2501
Date Made Active in Reports: 02/10/2017	Last EDR Contact: 06/29/2021
Number of Days to Update: 79	Next Scheduled EDR Contact: 10/18/2021
	Data Release Frequency: Quarterly

FTTS: FIFRA/ TSCA Tracking System - FIFRA (Federal Insecticide, Fungicide, & Rodenticide Act)/TSCA (Toxic Substances Control Act)

FTTS tracks administrative cases and pesticide enforcement actions and compliance activities related to FIFRA, TSCA and EPCRA (Emergency Planning and Community Right-to-Know Act). To maintain currency, EDR contacts the Agency on a quarterly basis.

Date of Government Version: 04/09/2009	Source: EPA/Office of Prevention, Pesticides and Toxic Substances
Date Data Arrived at EDR: 04/16/2009	Telephone: 202-566-1667
Date Made Active in Reports: 05/11/2009	Last EDR Contact: 08/18/2017
Number of Days to Update: 25	Next Scheduled EDR Contact: 12/04/2017
	Data Release Frequency: No Update Planned

FTTS INSP: FIFRA/ TSCA Tracking System - FIFRA (Federal Insecticide, Fungicide, & Rodenticide Act)/TSCA (Toxic Substances Control Act)

A listing of FIFRA/TSCA Tracking System (FTTS) inspections and enforcements.

Date of Government Version: 04/09/2009	Source: EPA
Date Data Arrived at EDR: 04/16/2009	Telephone: 202-566-1667
Date Made Active in Reports: 05/11/2009	Last EDR Contact: 08/18/2017
Number of Days to Update: 25	Next Scheduled EDR Contact: 12/04/2017
	Data Release Frequency: No Update Planned

MLTS: Material Licensing Tracking System

MLTS is maintained by the Nuclear Regulatory Commission and contains a list of approximately 8,100 sites which possess or use radioactive materials and which are subject to NRC licensing requirements. To maintain currency, EDR contacts the Agency on a quarterly basis.

Date of Government Version: 03/08/2021	Source: Nuclear Regulatory Commission
Date Data Arrived at EDR: 03/11/2021	Telephone: 301-415-7169
Date Made Active in Reports: 05/11/2021	Last EDR Contact: 07/14/2021
Number of Days to Update: 61	Next Scheduled EDR Contact: 11/01/2021
	Data Release Frequency: Quarterly

COAL ASH DOE: Steam-Electric Plant Operation Data

A listing of power plants that store ash in surface ponds.

Date of Government Version: 12/31/2019	Source: Department of Energy
Date Data Arrived at EDR: 12/01/2020	Telephone: 202-586-8719
Date Made Active in Reports: 02/09/2021	Last EDR Contact: 09/03/2021
Number of Days to Update: 70	Next Scheduled EDR Contact: 12/13/2021
	Data Release Frequency: Varies

COAL ASH EPA: Coal Combustion Residues Surface Impoundments List

A listing of coal combustion residues surface impoundments with high hazard potential ratings.

Date of Government Version: 01/12/2017	Source: Environmental Protection Agency
Date Data Arrived at EDR: 03/05/2019	Telephone: N/A
Date Made Active in Reports: 11/11/2019	Last EDR Contact: 08/31/2021
Number of Days to Update: 251	Next Scheduled EDR Contact: 12/13/2021
	Data Release Frequency: Varies

GOVERNMENT RECORDS SEARCHED / DATA CURRENCY TRACKING

PCB TRANSFORMER: PCB Transformer Registration Database

The database of PCB transformer registrations that includes all PCB registration submittals.

Date of Government Version: 09/13/2019	Source: Environmental Protection Agency
Date Data Arrived at EDR: 11/06/2019	Telephone: 202-566-0517
Date Made Active in Reports: 02/10/2020	Last EDR Contact: 08/06/2021
Number of Days to Update: 96	Next Scheduled EDR Contact: 11/15/2021
	Data Release Frequency: Varies

RADINFO: Radiation Information Database

The Radiation Information Database (RADINFO) contains information about facilities that are regulated by U.S. Environmental Protection Agency (EPA) regulations for radiation and radioactivity.

Date of Government Version: 07/01/2019	Source: Environmental Protection Agency
Date Data Arrived at EDR: 07/01/2019	Telephone: 202-343-9775
Date Made Active in Reports: 09/23/2019	Last EDR Contact: 06/22/2021
Number of Days to Update: 84	Next Scheduled EDR Contact: 10/11/2021
	Data Release Frequency: Quarterly

HIST FTTS: FIFRA/TSCA Tracking System Administrative Case Listing

A complete administrative case listing from the FIFRA/TSCA Tracking System (FTTS) for all ten EPA regions. The information was obtained from the National Compliance Database (NCDB). NCDB supports the implementation of FIFRA (Federal Insecticide, Fungicide, and Rodenticide Act) and TSCA (Toxic Substances Control Act). Some EPA regions are now closing out records. Because of that, and the fact that some EPA regions are not providing EPA Headquarters with updated records, it was decided to create a HIST FTTS database. It included records that may not be included in the newer FTTS database updates. This database is no longer updated.

Date of Government Version: 10/19/2006	Source: Environmental Protection Agency
Date Data Arrived at EDR: 03/01/2007	Telephone: 202-564-2501
Date Made Active in Reports: 04/10/2007	Last EDR Contact: 12/17/2007
Number of Days to Update: 40	Next Scheduled EDR Contact: 03/17/2008
	Data Release Frequency: No Update Planned

HIST FTTS INSP: FIFRA/TSCA Tracking System Inspection & Enforcement Case Listing

A complete inspection and enforcement case listing from the FIFRA/TSCA Tracking System (FTTS) for all ten EPA regions. The information was obtained from the National Compliance Database (NCDB). NCDB supports the implementation of FIFRA (Federal Insecticide, Fungicide, and Rodenticide Act) and TSCA (Toxic Substances Control Act). Some EPA regions are now closing out records. Because of that, and the fact that some EPA regions are not providing EPA Headquarters with updated records, it was decided to create a HIST FTTS database. It included records that may not be included in the newer FTTS database updates. This database is no longer updated.

Date of Government Version: 10/19/2006	Source: Environmental Protection Agency
Date Data Arrived at EDR: 03/01/2007	Telephone: 202-564-2501
Date Made Active in Reports: 04/10/2007	Last EDR Contact: 12/17/2008
Number of Days to Update: 40	Next Scheduled EDR Contact: 03/17/2008
	Data Release Frequency: No Update Planned

DOT OPS: Incident and Accident Data

Department of Transportation, Office of Pipeline Safety Incident and Accident data.

Date of Government Version: 01/02/2020	Source: Department of Transportation, Office of Pipeline Safety
Date Data Arrived at EDR: 01/28/2020	Telephone: 202-366-4595
Date Made Active in Reports: 04/17/2020	Last EDR Contact: 07/23/2021
Number of Days to Update: 80	Next Scheduled EDR Contact: 11/08/2021
	Data Release Frequency: Quarterly

CONSENT: Superfund (CERCLA) Consent Decrees

Major legal settlements that establish responsibility and standards for cleanup at NPL (Superfund) sites. Released periodically by United States District Courts after settlement by parties to litigation matters.

GOVERNMENT RECORDS SEARCHED / DATA CURRENCY TRACKING

Date of Government Version: 06/30/2021
Date Data Arrived at EDR: 07/14/2021
Date Made Active in Reports: 07/16/2021
Number of Days to Update: 2

Source: Department of Justice, Consent Decree Library
Telephone: Varies
Last EDR Contact: 07/02/2021
Next Scheduled EDR Contact: 10/18/2021
Data Release Frequency: Varies

BRS: Biennial Reporting System

The Biennial Reporting System is a national system administered by the EPA that collects data on the generation and management of hazardous waste. BRS captures detailed data from two groups: Large Quantity Generators (LQG) and Treatment, Storage, and Disposal Facilities.

Date of Government Version: 12/31/2017
Date Data Arrived at EDR: 06/22/2020
Date Made Active in Reports: 11/20/2020
Number of Days to Update: 151

Source: EPA/NTIS
Telephone: 800-424-9346
Last EDR Contact: 09/15/2021
Next Scheduled EDR Contact: 01/03/2022
Data Release Frequency: Biennially

INDIAN RESERV: Indian Reservations

This map layer portrays Indian administered lands of the United States that have any area equal to or greater than 640 acres.

Date of Government Version: 12/31/2014
Date Data Arrived at EDR: 07/14/2015
Date Made Active in Reports: 01/10/2017
Number of Days to Update: 546

Source: USGS
Telephone: 202-208-3710
Last EDR Contact: 07/02/2021
Next Scheduled EDR Contact: 10/18/2021
Data Release Frequency: Semi-Annually

FUSRAP: Formerly Utilized Sites Remedial Action Program

DOE established the Formerly Utilized Sites Remedial Action Program (FUSRAP) in 1974 to remediate sites where radioactive contamination remained from Manhattan Project and early U.S. Atomic Energy Commission (AEC) operations.

Date of Government Version: 08/08/2017
Date Data Arrived at EDR: 09/11/2018
Date Made Active in Reports: 09/14/2018
Number of Days to Update: 3

Source: Department of Energy
Telephone: 202-586-3559
Last EDR Contact: 07/23/2021
Next Scheduled EDR Contact: 11/15/2021
Data Release Frequency: Varies

UMTRA: Uranium Mill Tailings Sites

Uranium ore was mined by private companies for federal government use in national defense programs. When the mills shut down, large piles of the sand-like material (mill tailings) remain after uranium has been extracted from the ore. Levels of human exposure to radioactive materials from the piles are low; however, in some cases tailings were used as construction materials before the potential health hazards of the tailings were recognized.

Date of Government Version: 08/30/2019
Date Data Arrived at EDR: 11/15/2019
Date Made Active in Reports: 01/28/2020
Number of Days to Update: 74

Source: Department of Energy
Telephone: 505-845-0011
Last EDR Contact: 08/12/2021
Next Scheduled EDR Contact: 11/29/2021
Data Release Frequency: Varies

LEAD SMELTER 1: Lead Smelter Sites

A listing of former lead smelter site locations.

Date of Government Version: 07/29/2021
Date Data Arrived at EDR: 08/04/2021
Date Made Active in Reports: 08/31/2021
Number of Days to Update: 27

Source: Environmental Protection Agency
Telephone: 703-603-8787
Last EDR Contact: 09/01/2021
Next Scheduled EDR Contact: 10/11/2021
Data Release Frequency: Varies

LEAD SMELTER 2: Lead Smelter Sites

A list of several hundred sites in the U.S. where secondary lead smelting was done from 1931 and 1964. These sites may pose a threat to public health through ingestion or inhalation of contaminated soil or dust

GOVERNMENT RECORDS SEARCHED / DATA CURRENCY TRACKING

Date of Government Version: 04/05/2001
Date Data Arrived at EDR: 10/27/2010
Date Made Active in Reports: 12/02/2010
Number of Days to Update: 36

Source: American Journal of Public Health
Telephone: 703-305-6451
Last EDR Contact: 12/02/2009
Next Scheduled EDR Contact: N/A
Data Release Frequency: No Update Planned

US AIRS (AFS): Aerometric Information Retrieval System Facility Subsystem (AFS)

The database is a sub-system of Aerometric Information Retrieval System (AIRS). AFS contains compliance data on air pollution point sources regulated by the U.S. EPA and/or state and local air regulatory agencies. This information comes from source reports by various stationary sources of air pollution, such as electric power plants, steel mills, factories, and universities, and provides information about the air pollutants they produce. Action, air program, air program pollutant, and general level plant data. It is used to track emissions and compliance data from industrial plants.

Date of Government Version: 10/12/2016
Date Data Arrived at EDR: 10/26/2016
Date Made Active in Reports: 02/03/2017
Number of Days to Update: 100

Source: EPA
Telephone: 202-564-2496
Last EDR Contact: 09/26/2017
Next Scheduled EDR Contact: 01/08/2018
Data Release Frequency: Annually

US AIRS MINOR: Air Facility System Data

A listing of minor source facilities.

Date of Government Version: 10/12/2016
Date Data Arrived at EDR: 10/26/2016
Date Made Active in Reports: 02/03/2017
Number of Days to Update: 100

Source: EPA
Telephone: 202-564-2496
Last EDR Contact: 09/26/2017
Next Scheduled EDR Contact: 01/08/2018
Data Release Frequency: Annually

MINES VIOLATIONS: MSHA Violation Assessment Data

Mines violation and assessment information. Department of Labor, Mine Safety & Health Administration.

Date of Government Version: 05/27/2021
Date Data Arrived at EDR: 05/27/2021
Date Made Active in Reports: 06/10/2021
Number of Days to Update: 14

Source: DOL, Mine Safety & Health Admini
Telephone: 202-693-9424
Last EDR Contact: 09/09/2021
Next Scheduled EDR Contact: 12/13/2021
Data Release Frequency: Quarterly

US MINES: Mines Master Index File

Contains all mine identification numbers issued for mines active or opened since 1971. The data also includes violation information.

Date of Government Version: 05/03/2021
Date Data Arrived at EDR: 05/25/2021
Date Made Active in Reports: 08/11/2021
Number of Days to Update: 78

Source: Department of Labor, Mine Safety and Health Administration
Telephone: 303-231-5959
Last EDR Contact: 08/24/2021
Next Scheduled EDR Contact: 12/06/2021
Data Release Frequency: Semi-Annually

US MINES 2: Ferrous and Nonferrous Metal Mines Database Listing

This map layer includes ferrous (ferrous metal mines are facilities that extract ferrous metals, such as iron ore or molybdenum) and nonferrous (Nonferrous metal mines are facilities that extract nonferrous metals, such as gold, silver, copper, zinc, and lead) metal mines in the United States.

Date of Government Version: 05/06/2020
Date Data Arrived at EDR: 05/27/2020
Date Made Active in Reports: 08/13/2020
Number of Days to Update: 78

Source: USGS
Telephone: 703-648-7709
Last EDR Contact: 08/26/2021
Next Scheduled EDR Contact: 12/06/2021
Data Release Frequency: Varies

GOVERNMENT RECORDS SEARCHED / DATA CURRENCY TRACKING

US MINES 3: Active Mines & Mineral Plants Database Listing

Active Mines and Mineral Processing Plant operations for commodities monitored by the Minerals Information Team of the USGS.

Date of Government Version: 04/14/2011	Source: USGS
Date Data Arrived at EDR: 06/08/2011	Telephone: 703-648-7709
Date Made Active in Reports: 09/13/2011	Last EDR Contact: 08/26/2021
Number of Days to Update: 97	Next Scheduled EDR Contact: 12/06/2021
	Data Release Frequency: Varies

ABANDONED MINES: Abandoned Mines

An inventory of land and water impacted by past mining (primarily coal mining) is maintained by OSMRE to provide information needed to implement the Surface Mining Control and Reclamation Act of 1977 (SMCRA). The inventory contains information on the location, type, and extent of AML impacts, as well as, information on the cost associated with the reclamation of those problems. The inventory is based upon field surveys by State, Tribal, and OSMRE program officials. It is dynamic to the extent that it is modified as new problems are identified and existing problems are reclaimed.

Date of Government Version: 06/15/2021	Source: Department of Interior
Date Data Arrived at EDR: 06/16/2021	Telephone: 202-208-2609
Date Made Active in Reports: 08/17/2021	Last EDR Contact: 09/14/2021
Number of Days to Update: 62	Next Scheduled EDR Contact: 12/20/2021
	Data Release Frequency: Quarterly

FINDS: Facility Index System/Facility Registry System

Facility Index System. FINDS contains both facility information and 'pointers' to other sources that contain more detail. EDR includes the following FINDS databases in this report: PCS (Permit Compliance System), AIRS (Aerometric Information Retrieval System), DOCKET (Enforcement Docket used to manage and track information on civil judicial enforcement cases for all environmental statutes), FURS (Federal Underground Injection Control), C-DOCKET (Criminal Docket System used to track criminal enforcement actions for all environmental statutes), FFIS (Federal Facilities Information System), STATE (State Environmental Laws and Statutes), and PADS (PCB Activity Data System).

Date of Government Version: 05/05/2021	Source: EPA
Date Data Arrived at EDR: 05/18/2021	Telephone: (415) 947-8000
Date Made Active in Reports: 08/17/2021	Last EDR Contact: 08/31/2021
Number of Days to Update: 91	Next Scheduled EDR Contact: 12/13/2021
	Data Release Frequency: Quarterly

DOCKET HWC: Hazardous Waste Compliance Docket Listing

A complete list of the Federal Agency Hazardous Waste Compliance Docket Facilities.

Date of Government Version: 05/06/2021	Source: Environmental Protection Agency
Date Data Arrived at EDR: 05/21/2021	Telephone: 202-564-0527
Date Made Active in Reports: 08/11/2021	Last EDR Contact: 08/26/2021
Number of Days to Update: 82	Next Scheduled EDR Contact: 12/06/2021
	Data Release Frequency: Varies

ECHO: Enforcement & Compliance History Information

ECHO provides integrated compliance and enforcement information for about 800,000 regulated facilities nationwide.

Date of Government Version: 04/04/2021	Source: Environmental Protection Agency
Date Data Arrived at EDR: 04/06/2021	Telephone: 202-564-2280
Date Made Active in Reports: 06/25/2021	Last EDR Contact: 07/01/2021
Number of Days to Update: 80	Next Scheduled EDR Contact: 10/18/2021
	Data Release Frequency: Quarterly

UXO: Unexploded Ordnance Sites

A listing of unexploded ordnance site locations

GOVERNMENT RECORDS SEARCHED / DATA CURRENCY TRACKING

Date of Government Version: 12/31/2018
Date Data Arrived at EDR: 07/02/2020
Date Made Active in Reports: 09/17/2020
Number of Days to Update: 77

Source: Department of Defense
Telephone: 703-704-1564
Last EDR Contact: 07/07/2021
Next Scheduled EDR Contact: 10/25/2021
Data Release Frequency: Varies

FUELS PROGRAM: EPA Fuels Program Registered Listing

This listing includes facilities that are registered under the Part 80 (Code of Federal Regulations) EPA Fuels Programs. All companies now are required to submit new and updated registrations.

Date of Government Version: 05/14/2021
Date Data Arrived at EDR: 05/14/2021
Date Made Active in Reports: 08/03/2021
Number of Days to Update: 81

Source: EPA
Telephone: 800-385-6164
Last EDR Contact: 08/13/2021
Next Scheduled EDR Contact: 11/29/2021
Data Release Frequency: Quarterly

CA BOND EXP. PLAN: Bond Expenditure Plan

Department of Health Services developed a site-specific expenditure plan as the basis for an appropriation of Hazardous Substance Cleanup Bond Act funds. It is not updated.

Date of Government Version: 01/01/1989
Date Data Arrived at EDR: 07/27/1994
Date Made Active in Reports: 08/02/1994
Number of Days to Update: 6

Source: Department of Health Services
Telephone: 916-255-2118
Last EDR Contact: 05/31/1994
Next Scheduled EDR Contact: N/A
Data Release Frequency: No Update Planned

CORTESE: "Cortese" Hazardous Waste & Substances Sites List

The sites for the list are designated by the State Water Resource Control Board (LUST), the Integrated Waste Board (SWF/LS), and the Department of Toxic Substances Control (Cal-Sites).

Date of Government Version: 06/17/2021
Date Data Arrived at EDR: 06/17/2021
Date Made Active in Reports: 09/14/2021
Number of Days to Update: 89

Source: CAL EPA/Office of Emergency Information
Telephone: 916-323-3400
Last EDR Contact: 09/21/2021
Next Scheduled EDR Contact: 01/03/2022
Data Release Frequency: Quarterly

CUPA LIVERMORE-PLEASANTON: CUPA Facility Listing

list of facilities associated with the various CUPA programs in Livermore-Pleasanton

Date of Government Version: 05/01/2019
Date Data Arrived at EDR: 05/14/2019
Date Made Active in Reports: 07/17/2019
Number of Days to Update: 64

Source: Livermore-Pleasanton Fire Department
Telephone: 925-454-2361
Last EDR Contact: 08/13/2021
Next Scheduled EDR Contact: 11/22/2021
Data Release Frequency: Varies

DRYCLEAN AVAQMD: Antelope Valley Air Quality Management District Drycleaner Listing

A listing of dry cleaners in the Antelope Valley Air Quality Management District.

Date of Government Version: 05/25/2021
Date Data Arrived at EDR: 05/26/2021
Date Made Active in Reports: 08/18/2021
Number of Days to Update: 84

Source: Antelope Valley Air Quality Management District
Telephone: 661-723-8070
Last EDR Contact: 08/24/2021
Next Scheduled EDR Contact: 12/13/2021
Data Release Frequency: Varies

DRYCLEAN SOUTH COAST: South Coast Air Quality Management District Drycleaner Listing

A listing of dry cleaners in the South Coast Air Quality Management District

Date of Government Version: 05/18/2021
Date Data Arrived at EDR: 05/19/2021
Date Made Active in Reports: 08/05/2021
Number of Days to Update: 78

Source: South Coast Air Quality Management District
Telephone: 909-396-3211
Last EDR Contact: 08/17/2021
Next Scheduled EDR Contact: 12/06/2021
Data Release Frequency: Varies

GOVERNMENT RECORDS SEARCHED / DATA CURRENCY TRACKING

DRYCLEANERS: Cleaner Facilities

A list of drycleaner related facilities that have EPA ID numbers. These are facilities with certain SIC codes: power laundries, family and commercial; garment pressing and cleaner's agents; linen supply; coin-operated laundries and cleaning; drycleaning plants, except rugs; carpet and upholster cleaning; industrial launderers; laundry and garment services.

Date of Government Version: 05/25/2021
Date Data Arrived at EDR: 05/28/2021
Date Made Active in Reports: 08/20/2021
Number of Days to Update: 84

Source: Department of Toxic Substance Control
Telephone: 916-327-4498
Last EDR Contact: 08/24/2021
Next Scheduled EDR Contact: 12/13/2021
Data Release Frequency: Annually

EMI: Emissions Inventory Data

Toxics and criteria pollutant emissions data collected by the ARB and local air pollution agencies.

Date of Government Version: 12/31/2019
Date Data Arrived at EDR: 06/10/2021
Date Made Active in Reports: 08/27/2021
Number of Days to Update: 78

Source: California Air Resources Board
Telephone: 916-322-2990
Last EDR Contact: 09/17/2021
Next Scheduled EDR Contact: 12/27/2021
Data Release Frequency: Varies

ENF: Enforcement Action Listing

A listing of Water Board Enforcement Actions. Formal is everything except Oral/Verbal Communication, Notice of Violation, Expedited Payment Letter, and Staff Enforcement Letter.

Date of Government Version: 04/16/2021
Date Data Arrived at EDR: 04/20/2021
Date Made Active in Reports: 07/07/2021
Number of Days to Update: 78

Source: State Water Resources Control Board
Telephone: 916-445-9379
Last EDR Contact: 07/15/2021
Next Scheduled EDR Contact: 11/01/2021
Data Release Frequency: Varies

Financial Assurance 1: Financial Assurance Information Listing

Financial Assurance information

Date of Government Version: 04/14/2021
Date Data Arrived at EDR: 04/15/2021
Date Made Active in Reports: 07/06/2021
Number of Days to Update: 82

Source: Department of Toxic Substances Control
Telephone: 916-255-3628
Last EDR Contact: 07/13/2021
Next Scheduled EDR Contact: 11/01/2021
Data Release Frequency: Varies

Financial Assurance 2: Financial Assurance Information Listing

A listing of financial assurance information for solid waste facilities. Financial assurance is intended to ensure that resources are available to pay for the cost of closure, post-closure care, and corrective measures if the owner or operator of a regulated facility is unable or unwilling to pay.

Date of Government Version: 05/13/2021
Date Data Arrived at EDR: 05/13/2021
Date Made Active in Reports: 07/26/2021
Number of Days to Update: 74

Source: California Integrated Waste Management Board
Telephone: 916-341-6066
Last EDR Contact: 08/04/2021
Next Scheduled EDR Contact: 11/22/2021
Data Release Frequency: Varies

HAZNET: Facility and Manifest Data

Facility and Manifest Data. The data is extracted from the copies of hazardous waste manifests received each year by the DTSC. The annual volume of manifests is typically 700,000 - 1,000,000 annually, representing approximately 350,000 - 500,000 shipments. Data are from the manifests submitted without correction, and therefore many contain some invalid values for data elements such as generator ID, TSD ID, waste category, and disposal method. This database begins with calendar year 1993.

Date of Government Version: 12/31/2019
Date Data Arrived at EDR: 04/15/2020
Date Made Active in Reports: 07/02/2020
Number of Days to Update: 78

Source: California Environmental Protection Agency
Telephone: 916-255-1136
Last EDR Contact: 07/09/2021
Next Scheduled EDR Contact: 10/18/2021
Data Release Frequency: Annually

GOVERNMENT RECORDS SEARCHED / DATA CURRENCY TRACKING

ICE: ICE

Contains data pertaining to the Permitted Facilities with Inspections / Enforcements sites tracked in Envirostor.

Date of Government Version: 05/14/2021	Source: Department of Toxic Substances Control
Date Data Arrived at EDR: 05/14/2021	Telephone: 877-786-9427
Date Made Active in Reports: 07/27/2021	Last EDR Contact: 08/13/2021
Number of Days to Update: 74	Next Scheduled EDR Contact: 11/29/2021
	Data Release Frequency: Quarterly

HIST CORTESE: Hazardous Waste & Substance Site List

The sites for the list are designated by the State Water Resource Control Board [LUST], the Integrated Waste Board [SWF/LS], and the Department of Toxic Substances Control [CALSITES]. This listing is no longer updated by the state agency.

Date of Government Version: 04/01/2001	Source: Department of Toxic Substances Control
Date Data Arrived at EDR: 01/22/2009	Telephone: 916-323-3400
Date Made Active in Reports: 04/08/2009	Last EDR Contact: 01/22/2009
Number of Days to Update: 76	Next Scheduled EDR Contact: N/A
	Data Release Frequency: No Update Planned

HWP: EnviroStor Permitted Facilities Listing

Detailed information on permitted hazardous waste facilities and corrective action ("cleanups") tracked in EnviroStor.

Date of Government Version: 05/14/2021	Source: Department of Toxic Substances Control
Date Data Arrived at EDR: 05/14/2021	Telephone: 916-323-3400
Date Made Active in Reports: 07/27/2021	Last EDR Contact: 08/13/2021
Number of Days to Update: 74	Next Scheduled EDR Contact: 11/29/2021
	Data Release Frequency: Quarterly

HWT: Registered Hazardous Waste Transporter Database

A listing of hazardous waste transporters. In California, unless specifically exempted, it is unlawful for any person to transport hazardous wastes unless the person holds a valid registration issued by DTSC. A hazardous waste transporter registration is valid for one year and is assigned a unique registration number.

Date of Government Version: 04/05/2021	Source: Department of Toxic Substances Control
Date Data Arrived at EDR: 04/06/2021	Telephone: 916-440-7145
Date Made Active in Reports: 06/23/2021	Last EDR Contact: 07/01/2021
Number of Days to Update: 78	Next Scheduled EDR Contact: 10/18/2021
	Data Release Frequency: Quarterly

MINES: Mines Site Location Listing

A listing of mine site locations from the Office of Mine Reclamation.

Date of Government Version: 06/03/2021	Source: Department of Conservation
Date Data Arrived at EDR: 06/03/2021	Telephone: 916-322-1080
Date Made Active in Reports: 08/24/2021	Last EDR Contact: 09/07/2021
Number of Days to Update: 82	Next Scheduled EDR Contact: 12/20/2021
	Data Release Frequency: Quarterly

MWMP: Medical Waste Management Program Listing

The Medical Waste Management Program (MWMP) ensures the proper handling and disposal of medical waste by permitting and inspecting medical waste Offsite Treatment Facilities (PDF) and Transfer Stations (PDF) throughout the state. MWMP also oversees all Medical Waste Transporters.

Date of Government Version: 05/06/2021	Source: Department of Public Health
Date Data Arrived at EDR: 05/28/2021	Telephone: 916-558-1784
Date Made Active in Reports: 08/20/2021	Last EDR Contact: 08/31/2021
Number of Days to Update: 84	Next Scheduled EDR Contact: 12/13/2021
	Data Release Frequency: Varies

GOVERNMENT RECORDS SEARCHED / DATA CURRENCY TRACKING

NPDES: NPDES Permits Listing

A listing of NPDES permits, including stormwater.

Date of Government Version: 05/10/2021

Date Data Arrived at EDR: 05/11/2021

Date Made Active in Reports: 07/27/2021

Number of Days to Update: 77

Source: State Water Resources Control Board

Telephone: 916-445-9379

Last EDR Contact: 08/13/2021

Next Scheduled EDR Contact: 11/22/2021

Data Release Frequency: Quarterly

PEST LIC: Pesticide Regulation Licenses Listing

A listing of licenses and certificates issued by the Department of Pesticide Regulation. The DPR issues licenses and/or certificates to: Persons and businesses that apply or sell pesticides; Pest control dealers and brokers; Persons who advise on agricultural pesticide applications.

Date of Government Version: 05/28/2021

Date Data Arrived at EDR: 05/28/2021

Date Made Active in Reports: 08/20/2021

Number of Days to Update: 84

Source: Department of Pesticide Regulation

Telephone: 916-445-4038

Last EDR Contact: 08/31/2021

Next Scheduled EDR Contact: 12/13/2021

Data Release Frequency: Quarterly

PROC: Certified Processors Database

A listing of certified processors.

Date of Government Version: 06/04/2021

Date Data Arrived at EDR: 06/04/2021

Date Made Active in Reports: 08/27/2021

Number of Days to Update: 84

Source: Department of Conservation

Telephone: 916-323-3836

Last EDR Contact: 09/08/2021

Next Scheduled EDR Contact: 12/20/2021

Data Release Frequency: Quarterly

NOTIFY 65: Proposition 65 Records

Listings of all Proposition 65 incidents reported to counties by the State Water Resources Control Board and the Regional Water Quality Control Board. This database is no longer updated by the reporting agency.

Date of Government Version: 03/12/2021

Date Data Arrived at EDR: 03/16/2021

Date Made Active in Reports: 06/01/2021

Number of Days to Update: 77

Source: State Water Resources Control Board

Telephone: 916-445-3846

Last EDR Contact: 08/26/2021

Next Scheduled EDR Contact: 12/27/2021

Data Release Frequency: No Update Planned

UIC: UIC Listing

A listing of wells identified as underground injection wells, in the California Oil and Gas Wells database.

Date of Government Version: 06/03/2021

Date Data Arrived at EDR: 06/03/2021

Date Made Active in Reports: 08/25/2021

Number of Days to Update: 83

Source: Department of Conservation

Telephone: 916-445-2408

Last EDR Contact: 09/07/2021

Next Scheduled EDR Contact: 12/20/2021

Data Release Frequency: Varies

UIC GEO: Underground Injection Control Sites (GEOTRACKER)

Underground control injection sites

Date of Government Version: 06/03/2021

Date Data Arrived at EDR: 06/03/2021

Date Made Active in Reports: 08/24/2021

Number of Days to Update: 82

Source: State Water Resource Control Board

Telephone: 866-480-1028

Last EDR Contact: 09/07/2021

Next Scheduled EDR Contact: 12/20/2021

Data Release Frequency: Varies

WASTEWATER PITS: Oil Wastewater Pits Listing

Water officials discovered that oil producers have been dumping chemical-laden wastewater into hundreds of unlined pits that are operating without proper permits. Inspections completed by the Central Valley Regional Water Quality Control Board revealed the existence of previously unidentified waste sites. The water boards review found that more than one-third of the region's active disposal pits are operating without permission.

GOVERNMENT RECORDS SEARCHED / DATA CURRENCY TRACKING

Date of Government Version: 11/19/2019
Date Data Arrived at EDR: 01/07/2020
Date Made Active in Reports: 03/09/2020
Number of Days to Update: 62

Source: RWQCB, Central Valley Region
Telephone: 559-445-5577
Last EDR Contact: 07/01/2021
Next Scheduled EDR Contact: 10/18/2021
Data Release Frequency: Varies

WDS: Waste Discharge System

Sites which have been issued waste discharge requirements.

Date of Government Version: 06/19/2007
Date Data Arrived at EDR: 06/20/2007
Date Made Active in Reports: 06/29/2007
Number of Days to Update: 9

Source: State Water Resources Control Board
Telephone: 916-341-5227
Last EDR Contact: 08/10/2021
Next Scheduled EDR Contact: 11/29/2021
Data Release Frequency: No Update Planned

WIP: Well Investigation Program Case List

Well Investigation Program case in the San Gabriel and San Fernando Valley area.

Date of Government Version: 07/03/2009
Date Data Arrived at EDR: 07/21/2009
Date Made Active in Reports: 08/03/2009
Number of Days to Update: 13

Source: Los Angeles Water Quality Control Board
Telephone: 213-576-6726
Last EDR Contact: 09/14/2021
Next Scheduled EDR Contact: 01/03/2022
Data Release Frequency: No Update Planned

MILITARY PRIV SITES: Military Privatized Sites (GEOTRACKER)

Military privatized sites

Date of Government Version: 06/03/2021
Date Data Arrived at EDR: 06/03/2021
Date Made Active in Reports: 08/24/2021
Number of Days to Update: 82

Source: State Water Resources Control Board
Telephone: 866-480-1028
Last EDR Contact: 09/07/2021
Next Scheduled EDR Contact: 12/20/2021
Data Release Frequency: Varies

PROJECT: Project Sites (GEOTRACKER)

Projects sites

Date of Government Version: 06/03/2021
Date Data Arrived at EDR: 06/03/2021
Date Made Active in Reports: 08/24/2021
Number of Days to Update: 82

Source: State Water Resources Control Board
Telephone: 866-480-1028
Last EDR Contact: 09/07/2021
Next Scheduled EDR Contact: 12/20/2021
Data Release Frequency: Varies

WDR: Waste Discharge Requirements Listing

In general, the Waste Discharge Requirements (WDRs) Program (sometimes also referred to as the "Non Chapter 15 (Non 15) Program") regulates point discharges that are exempt pursuant to Subsection 20090 of Title 27 and not subject to the Federal Water Pollution Control Act. Exemptions from Title 27 may be granted for nine categories of discharges (e.g., sewage, wastewater, etc.) that meet, and continue to meet, the preconditions listed for each specific exemption. The scope of the WDRs Program also includes the discharge of wastes classified as inert, pursuant to section 20230 of Title 27.

Date of Government Version: 06/07/2021
Date Data Arrived at EDR: 06/07/2021
Date Made Active in Reports: 08/27/2021
Number of Days to Update: 81

Source: State Water Resources Control Board
Telephone: 916-341-5810
Last EDR Contact: 09/08/2021
Next Scheduled EDR Contact: 12/20/2021
Data Release Frequency: Quarterly

CIWQS: California Integrated Water Quality System

The California Integrated Water Quality System (CIWQS) is a computer system used by the State and Regional Water Quality Control Boards to track information about places of environmental interest, manage permits and other orders, track inspections, and manage violations and enforcement activities.

GOVERNMENT RECORDS SEARCHED / DATA CURRENCY TRACKING

Date of Government Version: 05/19/2021
Date Data Arrived at EDR: 05/19/2021
Date Made Active in Reports: 08/12/2021
Number of Days to Update: 85

Source: State Water Resources Control Board
Telephone: 866-794-4977
Last EDR Contact: 08/31/2021
Next Scheduled EDR Contact: 12/13/2021
Data Release Frequency: Varies

CERS: CalEPA Regulated Site Portal Data

The CalEPA Regulated Site Portal database combines data about environmentally regulated sites and facilities in California into a single database. It combines data from a variety of state and federal databases, and provides an overview of regulated activities across the spectrum of environmental programs for any given location in California. These activities include hazardous materials and waste, state and federal cleanups, impacted ground and surface waters, and toxic materials

Date of Government Version: 04/19/2021
Date Data Arrived at EDR: 04/20/2021
Date Made Active in Reports: 07/07/2021
Number of Days to Update: 78

Source: California Environmental Protection Agency
Telephone: 916-323-2514
Last EDR Contact: 07/15/2021
Next Scheduled EDR Contact: 11/01/2021
Data Release Frequency: Varies

NON-CASE INFO: Non-Case Information Sites (GEOTRACKER)

Non-Case Information sites

Date of Government Version: 06/03/2021
Date Data Arrived at EDR: 06/03/2021
Date Made Active in Reports: 08/24/2021
Number of Days to Update: 82

Source: State Water Resources Control Board
Telephone: 866-480-1028
Last EDR Contact: 09/07/2021
Next Scheduled EDR Contact: 12/20/2021
Data Release Frequency: Varies

OTHER OIL GAS: Other Oil & Gas Projects Sites (GEOTRACKER)

Other Oil & Gas Projects sites

Date of Government Version: 06/03/2021
Date Data Arrived at EDR: 06/03/2021
Date Made Active in Reports: 08/24/2021
Number of Days to Update: 82

Source: State Water Resources Control Board
Telephone: 866-480-1028
Last EDR Contact: 09/07/2021
Next Scheduled EDR Contact: 12/20/2021
Data Release Frequency: Varies

PROD WATER PONDS: Produced Water Ponds Sites (GEOTRACKER)

Produced water ponds sites

Date of Government Version: 06/03/2021
Date Data Arrived at EDR: 06/03/2021
Date Made Active in Reports: 08/24/2021
Number of Days to Update: 82

Source: State Water Resources Control Board
Telephone: 866-480-1028
Last EDR Contact: 09/07/2021
Next Scheduled EDR Contact: 12/20/2021
Data Release Frequency: Varies

SAMPLING POINT: Sampling Point ? Public Sites (GEOTRACKER)

Sampling point - public sites

Date of Government Version: 06/03/2021
Date Data Arrived at EDR: 06/03/2021
Date Made Active in Reports: 08/24/2021
Number of Days to Update: 82

Source: State Water Resources Control Board
Telephone: 866-480-1028
Last EDR Contact: 09/07/2021
Next Scheduled EDR Contact: 12/20/2021
Data Release Frequency: Varies

WELL STIM PROJ: Well Stimulation Project (GEOTRACKER)

Includes areas of groundwater monitoring plans, a depiction of the monitoring network, and the facilities, boundaries, and subsurface characteristics of the oilfield and the features (oil and gas wells, produced water ponds, UIC wells, water supply wells, etc?) being monitored

GOVERNMENT RECORDS SEARCHED / DATA CURRENCY TRACKING

Date of Government Version: 06/03/2021
Date Data Arrived at EDR: 06/03/2021
Date Made Active in Reports: 08/25/2021
Number of Days to Update: 83

Source: State Water Resources Control Board
Telephone: 866-480-1028
Last EDR Contact: 09/07/2021
Next Scheduled EDR Contact: 12/20/2021
Data Release Frequency: Varies

PCS: Permit Compliance System

PCS is a computerized management information system that contains data on National Pollutant Discharge Elimination System (NPDES) permit holding facilities. PCS tracks the permit, compliance, and enforcement status of NPDES facilities.

Date of Government Version: 07/14/2011
Date Data Arrived at EDR: 08/05/2011
Date Made Active in Reports: 09/29/2011
Number of Days to Update: 55

Source: EPA, Office of Water
Telephone: 202-564-2496
Last EDR Contact: 06/30/2021
Next Scheduled EDR Contact: 10/18/2021
Data Release Frequency: Semi-Annually

PCS INACTIVE: Listing of Inactive PCS Permits

An inactive permit is a facility that has shut down or is no longer discharging.

Date of Government Version: 11/05/2014
Date Data Arrived at EDR: 01/06/2015
Date Made Active in Reports: 05/06/2015
Number of Days to Update: 120

Source: EPA
Telephone: 202-564-2496
Last EDR Contact: 06/30/2021
Next Scheduled EDR Contact: 10/18/2021
Data Release Frequency: Semi-Annually

PCS ENF: Enforcement data

No description is available for this data

Date of Government Version: 12/31/2014
Date Data Arrived at EDR: 02/05/2015
Date Made Active in Reports: 03/06/2015
Number of Days to Update: 29

Source: EPA
Telephone: 202-564-2497
Last EDR Contact: 06/30/2021
Next Scheduled EDR Contact: 10/18/2021
Data Release Frequency: Varies

MINES MRDS: Mineral Resources Data System Mineral Resources Data System

Date of Government Version: 04/06/2018
Date Data Arrived at EDR: 10/21/2019
Date Made Active in Reports: 10/24/2019
Number of Days to Update: 3

Source: USGS
Telephone: 703-648-6533
Last EDR Contact: 08/26/2021
Next Scheduled EDR Contact: 12/06/2021
Data Release Frequency: Varies

HWTS: Hazardous Waste Tracking System

DTSC maintains the Hazardous Waste Tracking System that stores ID number information since the early 1980s and manifest data since 1993. The system collects both manifest copies from the generator and destination facility.

Date of Government Version: 04/08/2021
Date Data Arrived at EDR: 04/09/2021
Date Made Active in Reports: 04/20/2021
Number of Days to Update: 11

Source: Department of Toxic Substances Control
Telephone: 916-324-2444
Last EDR Contact: 06/29/2021
Next Scheduled EDR Contact: 10/18/2021
Data Release Frequency: Varies

EDR HIGH RISK HISTORICAL RECORDS

EDR Exclusive Records

EDR MGP: EDR Proprietary Manufactured Gas Plants

The EDR Proprietary Manufactured Gas Plant Database includes records of coal gas plants (manufactured gas plants) compiled by EDR's researchers. Manufactured gas sites were used in the United States from the 1800's to 1950's to produce a gas that could be distributed and used as fuel. These plants used whale oil, rosin, coal, or a mixture of coal, oil, and water that also produced a significant amount of waste. Many of the byproducts of the gas production, such as coal tar (oily waste containing volatile and non-volatile chemicals), sludges, oils and other compounds are potentially hazardous to human health and the environment. The byproduct from this process was frequently disposed of directly at the plant site and can remain or spread slowly, serving as a continuous source of soil and groundwater contamination.

GOVERNMENT RECORDS SEARCHED / DATA CURRENCY TRACKING

Date of Government Version: N/A
Date Data Arrived at EDR: N/A
Date Made Active in Reports: N/A
Number of Days to Update: N/A

Source: EDR, Inc.
Telephone: N/A
Last EDR Contact: N/A
Next Scheduled EDR Contact: N/A
Data Release Frequency: No Update Planned

EDR Hist Auto: EDR Exclusive Historical Auto Stations

EDR has searched selected national collections of business directories and has collected listings of potential gas station/filling station/service station sites that were available to EDR researchers. EDR's review was limited to those categories of sources that might, in EDR's opinion, include gas station/filling station/service station establishments. The categories reviewed included, but were not limited to gas, gas station, gasoline station, filling station, auto, automobile repair, auto service station, service station, etc. This database falls within a category of information EDR classifies as "High Risk Historical Records", or HRHR. EDR's HRHR effort presents unique and sometimes proprietary data about past sites and operations that typically create environmental concerns, but may not show up in current government records searches.

Date of Government Version: N/A
Date Data Arrived at EDR: N/A
Date Made Active in Reports: N/A
Number of Days to Update: N/A

Source: EDR, Inc.
Telephone: N/A
Last EDR Contact: N/A
Next Scheduled EDR Contact: N/A
Data Release Frequency: Varies

EDR Hist Cleaner: EDR Exclusive Historical Cleaners

EDR has searched selected national collections of business directories and has collected listings of potential dry cleaner sites that were available to EDR researchers. EDR's review was limited to those categories of sources that might, in EDR's opinion, include dry cleaning establishments. The categories reviewed included, but were not limited to dry cleaners, cleaners, laundry, laundromat, cleaning/laundry, wash & dry etc. This database falls within a category of information EDR classifies as "High Risk Historical Records", or HRHR. EDR's HRHR effort presents unique and sometimes proprietary data about past sites and operations that typically create environmental concerns, but may not show up in current government records searches.

Date of Government Version: N/A
Date Data Arrived at EDR: N/A
Date Made Active in Reports: N/A
Number of Days to Update: N/A

Source: EDR, Inc.
Telephone: N/A
Last EDR Contact: N/A
Next Scheduled EDR Contact: N/A
Data Release Frequency: Varies

EDR RECOVERED GOVERNMENT ARCHIVES

Exclusive Recovered Govt. Archives

RGA LF: Recovered Government Archive Solid Waste Facilities List

The EDR Recovered Government Archive Landfill database provides a list of landfills derived from historical databases and includes many records that no longer appear in current government lists. Compiled from Records formerly available from the Department of Resources Recycling and Recovery in California.

Date of Government Version: N/A
Date Data Arrived at EDR: 07/01/2013
Date Made Active in Reports: 01/13/2014
Number of Days to Update: 196

Source: Department of Resources Recycling and Recovery
Telephone: N/A
Last EDR Contact: 06/01/2012
Next Scheduled EDR Contact: N/A
Data Release Frequency: Varies

RGA LUST: Recovered Government Archive Leaking Underground Storage Tank

The EDR Recovered Government Archive Leaking Underground Storage Tank database provides a list of LUST incidents derived from historical databases and includes many records that no longer appear in current government lists. Compiled from Records formerly available from the State Water Resources Control Board in California.

Date of Government Version: N/A
Date Data Arrived at EDR: 07/01/2013
Date Made Active in Reports: 12/30/2013
Number of Days to Update: 182

Source: State Water Resources Control Board
Telephone: N/A
Last EDR Contact: 06/01/2012
Next Scheduled EDR Contact: N/A
Data Release Frequency: Varies

GOVERNMENT RECORDS SEARCHED / DATA CURRENCY TRACKING

COUNTY RECORDS

ALAMEDA COUNTY:

CS ALAMEDA: Contaminated Sites

A listing of contaminated sites overseen by the Toxic Release Program (oil and groundwater contamination from chemical releases and spills) and the Leaking Underground Storage Tank Program (soil and ground water contamination from leaking petroleum USTs).

Date of Government Version: 01/09/2019
Date Data Arrived at EDR: 01/11/2019
Date Made Active in Reports: 03/05/2019
Number of Days to Update: 53

Source: Alameda County Environmental Health Services
Telephone: 510-567-6700
Last EDR Contact: 06/29/2021
Next Scheduled EDR Contact: 10/18/2021
Data Release Frequency: Semi-Annually

UST ALAMEDA: Underground Tanks

Underground storage tank sites located in Alameda county.

Date of Government Version: 06/29/2021
Date Data Arrived at EDR: 06/30/2021
Date Made Active in Reports: 09/22/2021
Number of Days to Update: 84

Source: Alameda County Environmental Health Services
Telephone: 510-567-6700
Last EDR Contact: 06/29/2021
Next Scheduled EDR Contact: 10/18/2021
Data Release Frequency: Semi-Annually

AMADOR COUNTY:

CUPA AMADOR: CUPA Facility List

Cupa Facility List

Date of Government Version: 08/05/2021
Date Data Arrived at EDR: 08/06/2021
Date Made Active in Reports: 09/17/2021
Number of Days to Update: 42

Source: Amador County Environmental Health
Telephone: 209-223-6439
Last EDR Contact: 07/26/2021
Next Scheduled EDR Contact: 11/15/2021
Data Release Frequency: Varies

BUTTE COUNTY:

CUPA BUTTE: CUPA Facility Listing

Cupa facility list.

Date of Government Version: 04/21/2017
Date Data Arrived at EDR: 04/25/2017
Date Made Active in Reports: 08/09/2017
Number of Days to Update: 106

Source: Public Health Department
Telephone: 530-538-7149
Last EDR Contact: 06/29/2021
Next Scheduled EDR Contact: 10/18/2021
Data Release Frequency: No Update Planned

CALVERAS COUNTY:

CUPA CALVERAS: CUPA Facility Listing

Cupa Facility Listing

Date of Government Version: 06/15/2021
Date Data Arrived at EDR: 06/16/2021
Date Made Active in Reports: 07/02/2021
Number of Days to Update: 16

Source: Calveras County Environmental Health
Telephone: 209-754-6399
Last EDR Contact: 09/14/2021
Next Scheduled EDR Contact: 01/03/2022
Data Release Frequency: Quarterly

COLUSA COUNTY:

GOVERNMENT RECORDS SEARCHED / DATA CURRENCY TRACKING

CUPA COLUSA: CUPA Facility List Cupa facility list.

Date of Government Version: 04/06/2020
Date Data Arrived at EDR: 04/23/2020
Date Made Active in Reports: 07/10/2020
Number of Days to Update: 78

Source: Health & Human Services
Telephone: 530-458-0396
Last EDR Contact: 07/26/2021
Next Scheduled EDR Contact: 11/15/2021
Data Release Frequency: Semi-Annually

CONTRA COSTA COUNTY:

SL CONTRA COSTA: Site List

List includes sites from the underground tank, hazardous waste generator and business plan/2185 programs.

Date of Government Version: 04/21/2021
Date Data Arrived at EDR: 04/22/2021
Date Made Active in Reports: 07/12/2021
Number of Days to Update: 81

Source: Contra Costa Health Services Department
Telephone: 925-646-2286
Last EDR Contact: 07/20/2021
Next Scheduled EDR Contact: 11/08/2021
Data Release Frequency: Semi-Annually

DEL NORTE COUNTY:

CUPA DEL NORTE: CUPA Facility List Cupa Facility list

Date of Government Version: 12/17/2020
Date Data Arrived at EDR: 01/28/2021
Date Made Active in Reports: 04/16/2021
Number of Days to Update: 78

Source: Del Norte County Environmental Health Division
Telephone: 707-465-0426
Last EDR Contact: 07/20/2021
Next Scheduled EDR Contact: 11/08/2021
Data Release Frequency: Varies

EL DORADO COUNTY:

CUPA EL DORADO: CUPA Facility List CUPA facility list.

Date of Government Version: 05/10/2021
Date Data Arrived at EDR: 05/12/2021
Date Made Active in Reports: 07/26/2021
Number of Days to Update: 75

Source: El Dorado County Environmental Management Department
Telephone: 530-621-6623
Last EDR Contact: 07/20/2021
Next Scheduled EDR Contact: 11/08/2021
Data Release Frequency: Varies

FRESNO COUNTY:

CUPA FRESNO: CUPA Resources List

Certified Unified Program Agency. CUPA's are responsible for implementing a unified hazardous materials and hazardous waste management regulatory program. The agency provides oversight of businesses that deal with hazardous materials, operate underground storage tanks or aboveground storage tanks.

Date of Government Version: 04/09/2021
Date Data Arrived at EDR: 06/23/2021
Date Made Active in Reports: 09/17/2021
Number of Days to Update: 86

Source: Dept. of Community Health
Telephone: 559-445-3271
Last EDR Contact: 06/23/2021
Next Scheduled EDR Contact: 10/11/2021
Data Release Frequency: Semi-Annually

GLENN COUNTY:

GOVERNMENT RECORDS SEARCHED / DATA CURRENCY TRACKING

CUPA GLENN: CUPA Facility List Cupa facility list

Date of Government Version: 01/22/2018
Date Data Arrived at EDR: 01/24/2018
Date Made Active in Reports: 03/14/2018
Number of Days to Update: 49

Source: Glenn County Air Pollution Control District
Telephone: 830-934-6500
Last EDR Contact: 07/13/2021
Next Scheduled EDR Contact: 11/01/2021
Data Release Frequency: No Update Planned

HUMBOLDT COUNTY:

CUPA HUMBOLDT: CUPA Facility List CUPA facility list.

Date of Government Version: 05/17/2021
Date Data Arrived at EDR: 05/18/2021
Date Made Active in Reports: 05/20/2021
Number of Days to Update: 2

Source: Humboldt County Environmental Health
Telephone: N/A
Last EDR Contact: 08/10/2021
Next Scheduled EDR Contact: 11/29/2021
Data Release Frequency: Semi-Annually

IMPERIAL COUNTY:

CUPA IMPERIAL: CUPA Facility List Cupa facility list.

Date of Government Version: 04/14/2021
Date Data Arrived at EDR: 04/15/2021
Date Made Active in Reports: 07/06/2021
Number of Days to Update: 82

Source: San Diego Border Field Office
Telephone: 760-339-2777
Last EDR Contact: 07/13/2021
Next Scheduled EDR Contact: 11/01/2021
Data Release Frequency: Varies

INYO COUNTY:

CUPA INYO: CUPA Facility List Cupa facility list.

Date of Government Version: 04/02/2018
Date Data Arrived at EDR: 04/03/2018
Date Made Active in Reports: 06/14/2018
Number of Days to Update: 72

Source: Inyo County Environmental Health Services
Telephone: 760-878-0238
Last EDR Contact: 08/10/2021
Next Scheduled EDR Contact: 11/29/2021
Data Release Frequency: Varies

KERN COUNTY:

CUPA KERN: CUPA Facility List

A listing of sites included in the Kern County Hazardous Material Business Plan.

Date of Government Version: 04/22/2021
Date Data Arrived at EDR: 04/30/2021
Date Made Active in Reports: 07/19/2021
Number of Days to Update: 80

Source: Kern County Public Health
Telephone: 661-321-3000
Last EDR Contact: 08/10/2021
Next Scheduled EDR Contact: 11/15/2021
Data Release Frequency: Varies

UST KERN: Underground Storage Tank Sites & Tank Listing Kern County Sites and Tanks Listing.

GOVERNMENT RECORDS SEARCHED / DATA CURRENCY TRACKING

Date of Government Version: 07/06/2021
Date Data Arrived at EDR: 08/12/2021
Date Made Active in Reports: 08/18/2021
Number of Days to Update: 6

Source: Kern County Environment Health Services Department
Telephone: 661-862-8700
Last EDR Contact: 08/10/2021
Next Scheduled EDR Contact: 11/15/2021
Data Release Frequency: Quarterly

KINGS COUNTY:

CUPA KINGS: CUPA Facility List

A listing of sites included in the county's Certified Unified Program Agency database. California's Secretary for Environmental Protection established the unified hazardous materials and hazardous waste regulatory program as required by chapter 6.11 of the California Health and Safety Code. The Unified Program consolidates the administration, permits, inspections, and enforcement activities.

Date of Government Version: 12/03/2020
Date Data Arrived at EDR: 01/26/2021
Date Made Active in Reports: 04/14/2021
Number of Days to Update: 78

Source: Kings County Department of Public Health
Telephone: 559-584-1411
Last EDR Contact: 09/07/2021
Next Scheduled EDR Contact: 11/29/2021
Data Release Frequency: Varies

LAKE COUNTY:

CUPA LAKE: CUPA Facility List

Cupa facility list

Date of Government Version: 05/10/2021
Date Data Arrived at EDR: 05/12/2021
Date Made Active in Reports: 07/26/2021
Number of Days to Update: 75

Source: Lake County Environmental Health
Telephone: 707-263-1164
Last EDR Contact: 07/06/2021
Next Scheduled EDR Contact: 10/25/2021
Data Release Frequency: Varies

LASSEN COUNTY:

CUPA LASSEN: CUPA Facility List

Cupa facility list

Date of Government Version: 07/31/2020
Date Data Arrived at EDR: 08/21/2020
Date Made Active in Reports: 11/09/2020
Number of Days to Update: 80

Source: Lassen County Environmental Health
Telephone: 530-251-8528
Last EDR Contact: 09/09/2021
Next Scheduled EDR Contact: 11/01/2021
Data Release Frequency: Varies

LOS ANGELES COUNTY:

AOCONCERN: Key Areas of Concerns in Los Angeles County

San Gabriel Valley areas where VOC contamination is at or above the MCL as designated by region 9 EPA office. Date of Government Version: 3/30/2009 Exide Site area is a cleanup plan of lead-impacted soil surrounding the former Exide Facility as designated by the DTSC. Date of Government Version: 7/17/2017

Date of Government Version: 03/30/2009
Date Data Arrived at EDR: 03/31/2009
Date Made Active in Reports: 10/23/2009
Number of Days to Update: 206

Source: N/A
Telephone: N/A
Last EDR Contact: 09/09/2021
Next Scheduled EDR Contact: 12/27/2021
Data Release Frequency: No Update Planned

GOVERNMENT RECORDS SEARCHED / DATA CURRENCY TRACKING

HMS LOS ANGELES: HMS: Street Number List

Industrial Waste and Underground Storage Tank Sites.

Date of Government Version: 04/08/2021

Date Data Arrived at EDR: 04/13/2021

Date Made Active in Reports: 06/28/2021

Number of Days to Update: 76

Source: Department of Public Works

Telephone: 626-458-3517

Last EDR Contact: 06/29/2021

Next Scheduled EDR Contact: 10/18/2021

Data Release Frequency: Semi-Annually

LF LOS ANGELES: List of Solid Waste Facilities

Solid Waste Facilities in Los Angeles County.

Date of Government Version: 04/12/2021

Date Data Arrived at EDR: 04/13/2021

Date Made Active in Reports: 06/28/2021

Number of Days to Update: 76

Source: La County Department of Public Works

Telephone: 818-458-5185

Last EDR Contact: 07/09/2021

Next Scheduled EDR Contact: 10/25/2021

Data Release Frequency: Varies

LF LOS ANGELES CITY: City of Los Angeles Landfills

Landfills owned and maintained by the City of Los Angeles.

Date of Government Version: 01/01/2021

Date Data Arrived at EDR: 02/18/2021

Date Made Active in Reports: 05/10/2021

Number of Days to Update: 81

Source: Engineering & Construction Division

Telephone: 213-473-7869

Last EDR Contact: 07/06/2021

Next Scheduled EDR Contact: 10/25/2021

Data Release Frequency: Varies

LOS ANGELES AST: Active & Inactive AST Inventory

A listing of active & inactive above ground petroleum storage tank site locations, located in the City of Los Angeles.

Date of Government Version: 06/01/2019

Date Data Arrived at EDR: 06/25/2019

Date Made Active in Reports: 08/22/2019

Number of Days to Update: 58

Source: Los Angeles Fire Department

Telephone: 213-978-3800

Last EDR Contact: 06/17/2021

Next Scheduled EDR Contact: 10/04/2021

Data Release Frequency: Varies

LOS ANGELES CO LF METHANE: Methane Producing Landfills

This data was created on April 30, 2012 to represent known disposal sites in Los Angeles County that may produce and emanate methane gas. The shapefile contains disposal sites within Los Angeles County that once accepted degradable refuse material. Information used to create this data was extracted from a landfill survey performed by County Engineers (Major Waste System Map, 1973) as well as historical records from CalRecycle, Regional Water Quality Control Board, and Los Angeles County Department of Public Health

Date of Government Version: 02/04/2021

Date Data Arrived at EDR: 04/16/2021

Date Made Active in Reports: 04/21/2021

Number of Days to Update: 5

Source: Los Angeles County Department of Public Works

Telephone: 626-458-6973

Last EDR Contact: 07/12/2021

Next Scheduled EDR Contact: 10/25/2021

Data Release Frequency: No Update Planned

LOS ANGELES HM: Active & Inactive Hazardous Materials Inventory

A listing of active & inactive hazardous materials facility locations, located in the City of Los Angeles.

Date of Government Version: 04/19/2021

Date Data Arrived at EDR: 06/17/2021

Date Made Active in Reports: 06/28/2021

Number of Days to Update: 11

Source: Los Angeles Fire Department

Telephone: 213-978-3800

Last EDR Contact: 06/17/2021

Next Scheduled EDR Contact: 10/04/2021

Data Release Frequency: Varies

GOVERNMENT RECORDS SEARCHED / DATA CURRENCY TRACKING

LOS ANGELES UST: Active & Inactive UST Inventory

A listing of active & inactive underground storage tank site locations and underground storage tank historical sites, located in the City of Los Angeles.

Date of Government Version: 04/19/2021
Date Data Arrived at EDR: 06/17/2021
Date Made Active in Reports: 09/14/2021
Number of Days to Update: 89

Source: Los Angeles Fire Department
Telephone: 213-978-3800
Last EDR Contact: 06/17/2021
Next Scheduled EDR Contact: 10/04/2021
Data Release Frequency: Varies

SITE MIT LOS ANGELES: Site Mitigation List

Industrial sites that have had some sort of spill or complaint.

Date of Government Version: 03/02/2021
Date Data Arrived at EDR: 04/16/2021
Date Made Active in Reports: 07/06/2021
Number of Days to Update: 81

Source: Community Health Services
Telephone: 323-890-7806
Last EDR Contact: 07/09/2021
Next Scheduled EDR Contact: 10/25/2021
Data Release Frequency: Annually

UST EL SEGUNDO: City of El Segundo Underground Storage Tank

Underground storage tank sites located in El Segundo city.

Date of Government Version: 01/21/2017
Date Data Arrived at EDR: 04/19/2017
Date Made Active in Reports: 05/10/2017
Number of Days to Update: 21

Source: City of El Segundo Fire Department
Telephone: 310-524-2236
Last EDR Contact: 07/06/2021
Next Scheduled EDR Contact: 10/25/2021
Data Release Frequency: No Update Planned

UST LONG BEACH: City of Long Beach Underground Storage Tank

Underground storage tank sites located in the city of Long Beach.

Date of Government Version: 04/22/2019
Date Data Arrived at EDR: 04/23/2019
Date Made Active in Reports: 06/27/2019
Number of Days to Update: 65

Source: City of Long Beach Fire Department
Telephone: 562-570-2563
Last EDR Contact: 07/13/2021
Next Scheduled EDR Contact: 11/01/2021
Data Release Frequency: Varies

UST TORRANCE: City of Torrance Underground Storage Tank

Underground storage tank sites located in the city of Torrance.

Date of Government Version: 02/02/2021
Date Data Arrived at EDR: 04/28/2021
Date Made Active in Reports: 07/13/2021
Number of Days to Update: 76

Source: City of Torrance Fire Department
Telephone: 310-618-2973
Last EDR Contact: 07/13/2021
Next Scheduled EDR Contact: 11/01/2021
Data Release Frequency: Semi-Annually

MADERA COUNTY:

CUPA MADERA: CUPA Facility List

A listing of sites included in the county's Certified Unified Program Agency database. California's Secretary for Environmental Protection established the unified hazardous materials and hazardous waste regulatory program as required by chapter 6.11 of the California Health and Safety Code. The Unified Program consolidates the administration, permits, inspections, and enforcement activities.

Date of Government Version: 08/10/2020
Date Data Arrived at EDR: 08/12/2020
Date Made Active in Reports: 10/23/2020
Number of Days to Update: 72

Source: Madera County Environmental Health
Telephone: 559-675-7823
Last EDR Contact: 08/10/2021
Next Scheduled EDR Contact: 11/29/2021
Data Release Frequency: Varies

MARIN COUNTY:

GOVERNMENT RECORDS SEARCHED / DATA CURRENCY TRACKING

UST MARIN: Underground Storage Tank Sites
Currently permitted USTs in Marin County.

Date of Government Version: 09/26/2018
Date Data Arrived at EDR: 10/04/2018
Date Made Active in Reports: 11/02/2018
Number of Days to Update: 29

Source: Public Works Department Waste Management
Telephone: 415-473-6647
Last EDR Contact: 09/23/2021
Next Scheduled EDR Contact: 01/10/2022
Data Release Frequency: Semi-Annually

MENDOCINO COUNTY:

UST MENDOCINO: Mendocino County UST Database
A listing of underground storage tank locations in Mendocino County.

Date of Government Version: 03/24/2021
Date Data Arrived at EDR: 04/07/2021
Date Made Active in Reports: 06/24/2021
Number of Days to Update: 78

Source: Department of Public Health
Telephone: 707-463-4466
Last EDR Contact: 08/17/2021
Next Scheduled EDR Contact: 12/06/2021
Data Release Frequency: Annually

MERCED COUNTY:

CUPA MERCED: CUPA Facility List
CUPA facility list.

Date of Government Version: 05/13/2021
Date Data Arrived at EDR: 05/14/2021
Date Made Active in Reports: 07/26/2021
Number of Days to Update: 73

Source: Merced County Environmental Health
Telephone: 209-381-1094
Last EDR Contact: 08/09/2021
Next Scheduled EDR Contact: 11/28/2021
Data Release Frequency: Varies

MONO COUNTY:

CUPA MONO: CUPA Facility List
CUPA Facility List

Date of Government Version: 02/22/2021
Date Data Arrived at EDR: 03/02/2021
Date Made Active in Reports: 05/19/2021
Number of Days to Update: 78

Source: Mono County Health Department
Telephone: 760-932-5580
Last EDR Contact: 08/31/2021
Next Scheduled EDR Contact: 12/06/3021
Data Release Frequency: Varies

MONTEREY COUNTY:

CUPA MONTEREY: CUPA Facility Listing
CUPA Program listing from the Environmental Health Division.

Date of Government Version: 06/23/2021
Date Data Arrived at EDR: 06/23/2021
Date Made Active in Reports: 06/24/2021
Number of Days to Update: 1

Source: Monterey County Health Department
Telephone: 831-796-1297
Last EDR Contact: 09/23/2021
Next Scheduled EDR Contact: 01/10/2022
Data Release Frequency: Varies

NAPA COUNTY:

GOVERNMENT RECORDS SEARCHED / DATA CURRENCY TRACKING

LUST NAPA: Sites With Reported Contamination

A listing of leaking underground storage tank sites located in Napa county.

Date of Government Version: 01/09/2017
Date Data Arrived at EDR: 01/11/2017
Date Made Active in Reports: 03/02/2017
Number of Days to Update: 50

Source: Napa County Department of Environmental Management
Telephone: 707-253-4269
Last EDR Contact: 08/17/2021
Next Scheduled EDR Contact: 12/06/2021
Data Release Frequency: No Update Planned

UST NAPA: Closed and Operating Underground Storage Tank Sites

Underground storage tank sites located in Napa county.

Date of Government Version: 09/05/2019
Date Data Arrived at EDR: 09/09/2019
Date Made Active in Reports: 10/31/2019
Number of Days to Update: 52

Source: Napa County Department of Environmental Management
Telephone: 707-253-4269
Last EDR Contact: 08/17/2021
Next Scheduled EDR Contact: 12/06/2021
Data Release Frequency: No Update Planned

NEVADA COUNTY:

CUPA NEVADA: CUPA Facility List

CUPA facility list.

Date of Government Version: 04/28/2021
Date Data Arrived at EDR: 04/29/2021
Date Made Active in Reports: 07/15/2021
Number of Days to Update: 77

Source: Community Development Agency
Telephone: 530-265-1467
Last EDR Contact: 07/20/2021
Next Scheduled EDR Contact: 11/08/2021
Data Release Frequency: Varies

ORANGE COUNTY:

IND_SITE ORANGE: List of Industrial Site Cleanups

Petroleum and non-petroleum spills.

Date of Government Version: 03/01/2021
Date Data Arrived at EDR: 04/30/2021
Date Made Active in Reports: 07/19/2021
Number of Days to Update: 80

Source: Health Care Agency
Telephone: 714-834-3446
Last EDR Contact: 07/29/2021
Next Scheduled EDR Contact: 11/15/2021
Data Release Frequency: Annually

LUST ORANGE: List of Underground Storage Tank Cleanups

Orange County Underground Storage Tank Cleanups (LUST).

Date of Government Version: 03/01/2021
Date Data Arrived at EDR: 05/03/2021
Date Made Active in Reports: 05/12/2021
Number of Days to Update: 9

Source: Health Care Agency
Telephone: 714-834-3446
Last EDR Contact: 04/29/2021
Next Scheduled EDR Contact: 11/15/2021
Data Release Frequency: Quarterly

UST ORANGE: List of Underground Storage Tank Facilities

Orange County Underground Storage Tank Facilities (UST).

Date of Government Version: 04/29/2021
Date Data Arrived at EDR: 04/30/2021
Date Made Active in Reports: 07/19/2021
Number of Days to Update: 80

Source: Health Care Agency
Telephone: 714-834-3446
Last EDR Contact: 07/29/2021
Next Scheduled EDR Contact: 11/15/2021
Data Release Frequency: Quarterly

PLACER COUNTY:

GOVERNMENT RECORDS SEARCHED / DATA CURRENCY TRACKING

MS PLACER: Master List of Facilities

List includes aboveground tanks, underground tanks and cleanup sites.

Date of Government Version: 05/25/2021

Date Data Arrived at EDR: 05/26/2021

Date Made Active in Reports: 06/01/2021

Number of Days to Update: 6

Source: Placer County Health and Human Services

Telephone: 530-745-2363

Last EDR Contact: 08/24/2021

Next Scheduled EDR Contact: 12/13/2021

Data Release Frequency: Semi-Annually

PLUMAS COUNTY:

CUPA PLUMAS: CUPA Facility List

Plumas County CUPA Program facilities.

Date of Government Version: 03/31/2019

Date Data Arrived at EDR: 04/23/2019

Date Made Active in Reports: 06/26/2019

Number of Days to Update: 64

Source: Plumas County Environmental Health

Telephone: 530-283-6355

Last EDR Contact: 07/13/2021

Next Scheduled EDR Contact: 11/01/2021

Data Release Frequency: Varies

RIVERSIDE COUNTY:

LUST RIVERSIDE: Listing of Underground Tank Cleanup Sites

Riverside County Underground Storage Tank Cleanup Sites (LUST).

Date of Government Version: 06/29/2021

Date Data Arrived at EDR: 06/30/2021

Date Made Active in Reports: 07/14/2021

Number of Days to Update: 14

Source: Department of Environmental Health

Telephone: 951-358-5055

Last EDR Contact: 09/09/2021

Next Scheduled EDR Contact: 12/27/2021

Data Release Frequency: Quarterly

UST RIVERSIDE: Underground Storage Tank Tank List

Underground storage tank sites located in Riverside county.

Date of Government Version: 06/29/2021

Date Data Arrived at EDR: 06/30/2021

Date Made Active in Reports: 07/14/2021

Number of Days to Update: 14

Source: Department of Environmental Health

Telephone: 951-358-5055

Last EDR Contact: 09/09/2021

Next Scheduled EDR Contact: 12/27/2021

Data Release Frequency: Quarterly

SACRAMENTO COUNTY:

CS SACRAMENTO: Toxic Site Clean-Up List

List of sites where unauthorized releases of potentially hazardous materials have occurred.

Date of Government Version: 03/30/2021

Date Data Arrived at EDR: 04/01/2021

Date Made Active in Reports: 06/23/2021

Number of Days to Update: 83

Source: Sacramento County Environmental Management

Telephone: 916-875-8406

Last EDR Contact: 07/01/2021

Next Scheduled EDR Contact: 10/11/2021

Data Release Frequency: Quarterly

ML SACRAMENTO: Master Hazardous Materials Facility List

Any business that has hazardous materials on site - hazardous material storage sites, underground storage tanks, waste generators.

Date of Government Version: 03/30/2021

Date Data Arrived at EDR: 04/01/2021

Date Made Active in Reports: 06/25/2021

Number of Days to Update: 85

Source: Sacramento County Environmental Management

Telephone: 916-875-8406

Last EDR Contact: 08/04/2021

Next Scheduled EDR Contact: 10/11/2021

Data Release Frequency: Quarterly

SAN BENITO COUNTY:

GOVERNMENT RECORDS SEARCHED / DATA CURRENCY TRACKING

CUPA SAN BENITO: CUPA Facility List Cupa facility list

Date of Government Version: 04/28/2021
Date Data Arrived at EDR: 04/29/2021
Date Made Active in Reports: 05/03/2021
Number of Days to Update: 4

Source: San Benito County Environmental Health
Telephone: N/A
Last EDR Contact: 07/26/2021
Next Scheduled EDR Contact: 11/15/2021
Data Release Frequency: Varies

SAN BERNARDINO COUNTY:

PERMITS SAN BERNARDINO: Hazardous Material Permits

This listing includes underground storage tanks, medical waste handlers/generators, hazardous materials handlers, hazardous waste generators, and waste oil generators/handlers.

Date of Government Version: 05/19/2021
Date Data Arrived at EDR: 05/19/2021
Date Made Active in Reports: 06/07/2021
Number of Days to Update: 19

Source: San Bernardino County Fire Department Hazardous Materials Division
Telephone: 909-387-3041
Last EDR Contact: 07/27/2021
Next Scheduled EDR Contact: 11/15/2021
Data Release Frequency: Quarterly

SAN DIEGO COUNTY:

HMMD SAN DIEGO: Hazardous Materials Management Division Database

The database includes: HE58 - This report contains the business name, site address, business phone number, establishment 'H' permit number, type of permit, and the business status. HE17 - In addition to providing the same information provided in the HE58 listing, HE17 provides inspection dates, violations received by the establishment, hazardous waste generated, the quantity, method of storage, treatment/disposal of waste and the hauler, and information on underground storage tanks. Unauthorized Release List - Includes a summary of environmental contamination cases in San Diego County (underground tank cases, non-tank cases, groundwater contamination, and soil contamination are included.)

Date of Government Version: 05/28/2021
Date Data Arrived at EDR: 05/28/2021
Date Made Active in Reports: 08/20/2021
Number of Days to Update: 84

Source: Hazardous Materials Management Division
Telephone: 619-338-2268
Last EDR Contact: 08/31/2021
Next Scheduled EDR Contact: 12/13/2021
Data Release Frequency: Quarterly

LF SAN DIEGO: Solid Waste Facilities San Diego County Solid Waste Facilities.

Date of Government Version: 10/01/2020
Date Data Arrived at EDR: 11/23/2020
Date Made Active in Reports: 02/08/2021
Number of Days to Update: 77

Source: Department of Health Services
Telephone: 619-338-2209
Last EDR Contact: 07/27/2021
Next Scheduled EDR Contact: 11/01/2021
Data Release Frequency: Varies

SAN DIEGO CO LOP: Local Oversight Program Listing

A listing of all LOP release sites that are or were under the County of San Diego's jurisdiction. Included are closed or transferred cases, open cases, and cases that did not have a case type indicated. The cases without a case type are mostly complaints; however, some of them could be LOP cases.

Date of Government Version: 07/14/2020
Date Data Arrived at EDR: 07/16/2020
Date Made Active in Reports: 09/29/2020
Number of Days to Update: 75

Source: Department of Environmental Health
Telephone: 858-505-6874
Last EDR Contact: 07/13/2021
Next Scheduled EDR Contact: 11/01/2021
Data Release Frequency: Varies

GOVERNMENT RECORDS SEARCHED / DATA CURRENCY TRACKING

SAN DIEGO CO SAM: Environmental Case Listing

The listing contains all underground tank release cases and projects pertaining to properties contaminated with hazardous substances that are actively under review by the Site Assessment and Mitigation Program.

Date of Government Version: 03/23/2010
Date Data Arrived at EDR: 06/15/2010
Date Made Active in Reports: 07/09/2010
Number of Days to Update: 24

Source: San Diego County Department of Environmental Health
Telephone: 619-338-2371
Last EDR Contact: 08/24/2021
Next Scheduled EDR Contact: 12/13/2021
Data Release Frequency: No Update Planned

SAN FRANCISCO COUNTY:

CUPA SAN FRANCISCO CO: CUPA Facility Listing

Cupa facilities

Date of Government Version: 05/06/2021
Date Data Arrived at EDR: 05/07/2021
Date Made Active in Reports: 07/23/2021
Number of Days to Update: 77

Source: San Francisco County Department of Environmental Health
Telephone: 415-252-3896
Last EDR Contact: 07/27/2021
Next Scheduled EDR Contact: 11/15/2021
Data Release Frequency: Varies

LUST SAN FRANCISCO: Local Oversight Facilities

A listing of leaking underground storage tank sites located in San Francisco county.

Date of Government Version: 09/19/2008
Date Data Arrived at EDR: 09/19/2008
Date Made Active in Reports: 09/29/2008
Number of Days to Update: 10

Source: Department Of Public Health San Francisco County
Telephone: 415-252-3920
Last EDR Contact: 07/27/2021
Next Scheduled EDR Contact: 11/15/2021
Data Release Frequency: No Update Planned

UST SAN FRANCISCO: Underground Storage Tank Information

Underground storage tank sites located in San Francisco county.

Date of Government Version: 05/06/2021
Date Data Arrived at EDR: 05/07/2021
Date Made Active in Reports: 07/23/2021
Number of Days to Update: 77

Source: Department of Public Health
Telephone: 415-252-3920
Last EDR Contact: 07/27/2021
Next Scheduled EDR Contact: 11/15/2021
Data Release Frequency: Quarterly

SAN JOAQUIN COUNTY:

UST SAN JOAQUIN: San Joaquin Co. UST

A listing of underground storage tank locations in San Joaquin county.

Date of Government Version: 06/22/2018
Date Data Arrived at EDR: 06/26/2018
Date Made Active in Reports: 07/11/2018
Number of Days to Update: 15

Source: Environmental Health Department
Telephone: N/A
Last EDR Contact: 09/09/2021
Next Scheduled EDR Contact: 12/27/2021
Data Release Frequency: Semi-Annually

SAN LUIS OBISPO COUNTY:

CUPA SAN LUIS OBISPO: CUPA Facility List

Cupa Facility List.

Date of Government Version: 05/07/2021
Date Data Arrived at EDR: 05/11/2021
Date Made Active in Reports: 05/14/2021
Number of Days to Update: 3

Source: San Luis Obispo County Public Health Department
Telephone: 805-781-5596
Last EDR Contact: 08/10/2021
Next Scheduled EDR Contact: 11/29/2021
Data Release Frequency: Varies

SAN MATEO COUNTY:

GOVERNMENT RECORDS SEARCHED / DATA CURRENCY TRACKING

BI SAN MATEO: Business Inventory

List includes Hazardous Materials Business Plan, hazardous waste generators, and underground storage tanks.

Date of Government Version: 02/20/2020

Date Data Arrived at EDR: 02/20/2020

Date Made Active in Reports: 04/24/2020

Number of Days to Update: 64

Source: San Mateo County Environmental Health Services Division

Telephone: 650-363-1921

Last EDR Contact: 09/10/2021

Next Scheduled EDR Contact: 12/20/2021

Data Release Frequency: Annually

LUST SAN MATEO: Fuel Leak List

A listing of leaking underground storage tank sites located in San Mateo county.

Date of Government Version: 03/29/2019

Date Data Arrived at EDR: 03/29/2019

Date Made Active in Reports: 05/29/2019

Number of Days to Update: 61

Source: San Mateo County Environmental Health Services Division

Telephone: 650-363-1921

Last EDR Contact: 08/31/2021

Next Scheduled EDR Contact: 12/20/2021

Data Release Frequency: Semi-Annually

SANTA BARBARA COUNTY:

CUPA SANTA BARBARA: CUPA Facility Listing

CUPA Program Listing from the Environmental Health Services division.

Date of Government Version: 09/08/2011

Date Data Arrived at EDR: 09/09/2011

Date Made Active in Reports: 10/07/2011

Number of Days to Update: 28

Source: Santa Barbara County Public Health Department

Telephone: 805-686-8167

Last EDR Contact: 08/10/2021

Next Scheduled EDR Contact: 11/29/2021

Data Release Frequency: No Update Planned

SANTA CLARA COUNTY:

CUPA SANTA CLARA: Cupa Facility List

Cupa facility list

Date of Government Version: 02/24/2021

Date Data Arrived at EDR: 02/26/2021

Date Made Active in Reports: 05/19/2021

Number of Days to Update: 82

Source: Department of Environmental Health

Telephone: 408-918-1973

Last EDR Contact: 08/04/2021

Next Scheduled EDR Contact: 11/29/2021

Data Release Frequency: Varies

HIST LUST SANTA CLARA: HIST LUST - Fuel Leak Site Activity Report

A listing of open and closed leaking underground storage tanks. This listing is no longer updated by the county.

Leaking underground storage tanks are now handled by the Department of Environmental Health.

Date of Government Version: 03/29/2005

Date Data Arrived at EDR: 03/30/2005

Date Made Active in Reports: 04/21/2005

Number of Days to Update: 22

Source: Santa Clara Valley Water District

Telephone: 408-265-2600

Last EDR Contact: 03/23/2009

Next Scheduled EDR Contact: 06/22/2009

Data Release Frequency: No Update Planned

LUST SANTA CLARA: LOP Listing

A listing of leaking underground storage tanks located in Santa Clara county.

Date of Government Version: 03/03/2014

Date Data Arrived at EDR: 03/05/2014

Date Made Active in Reports: 03/18/2014

Number of Days to Update: 13

Source: Department of Environmental Health

Telephone: 408-918-3417

Last EDR Contact: 08/17/2021

Next Scheduled EDR Contact: 12/06/2021

Data Release Frequency: No Update Planned

GOVERNMENT RECORDS SEARCHED / DATA CURRENCY TRACKING

SAN JOSE HAZMAT: Hazardous Material Facilities

Hazardous material facilities, including underground storage tank sites.

Date of Government Version: 11/03/2020

Date Data Arrived at EDR: 11/05/2020

Date Made Active in Reports: 01/26/2021

Number of Days to Update: 82

Source: City of San Jose Fire Department

Telephone: 408-535-7694

Last EDR Contact: 07/27/2021

Next Scheduled EDR Contact: 11/15/2021

Data Release Frequency: Annually

SANTA CRUZ COUNTY:

CUPA SANTA CRUZ: CUPA Facility List

CUPA facility listing.

Date of Government Version: 01/21/2017

Date Data Arrived at EDR: 02/22/2017

Date Made Active in Reports: 05/23/2017

Number of Days to Update: 90

Source: Santa Cruz County Environmental Health

Telephone: 831-464-2761

Last EDR Contact: 08/10/2021

Next Scheduled EDR Contact: 11/29/2021

Data Release Frequency: Varies

SHASTA COUNTY:

CUPA SHASTA: CUPA Facility List

Cupa Facility List.

Date of Government Version: 06/15/2017

Date Data Arrived at EDR: 06/19/2017

Date Made Active in Reports: 08/09/2017

Number of Days to Update: 51

Source: Shasta County Department of Resource Management

Telephone: 530-225-5789

Last EDR Contact: 08/10/2021

Next Scheduled EDR Contact: 11/29/2021

Data Release Frequency: Varies

SOLANO COUNTY:

LUST SOLANO: Leaking Underground Storage Tanks

A listing of leaking underground storage tank sites located in Solano county.

Date of Government Version: 06/04/2019

Date Data Arrived at EDR: 06/06/2019

Date Made Active in Reports: 08/13/2019

Number of Days to Update: 68

Source: Solano County Department of Environmental Management

Telephone: 707-784-6770

Last EDR Contact: 08/24/2021

Next Scheduled EDR Contact: 12/13/2021

Data Release Frequency: Quarterly

UST SOLANO: Underground Storage Tanks

Underground storage tank sites located in Solano county.

Date of Government Version: 06/22/2021

Date Data Arrived at EDR: 06/23/2021

Date Made Active in Reports: 09/17/2021

Number of Days to Update: 86

Source: Solano County Department of Environmental Management

Telephone: 707-784-6770

Last EDR Contact: 09/09/2021

Next Scheduled EDR Contact: 12/12/2021

Data Release Frequency: Quarterly

SONOMA COUNTY:

CUPA SONOMA: Cupa Facility List

Cupa Facility list

GOVERNMENT RECORDS SEARCHED / DATA CURRENCY TRACKING

Date of Government Version: 07/02/2021
Date Data Arrived at EDR: 07/06/2021
Date Made Active in Reports: 07/14/2021
Number of Days to Update: 8

Source: County of Sonoma Fire & Emergency Services Department
Telephone: 707-565-1174
Last EDR Contact: 09/14/2021
Next Scheduled EDR Contact: 01/03/2022
Data Release Frequency: Varies

LUST SONOMA: Leaking Underground Storage Tank Sites

A listing of leaking underground storage tank sites located in Sonoma county.

Date of Government Version: 04/01/2021
Date Data Arrived at EDR: 04/01/2021
Date Made Active in Reports: 06/23/2021
Number of Days to Update: 83

Source: Department of Health Services
Telephone: 707-565-6565
Last EDR Contact: 09/14/2021
Next Scheduled EDR Contact: 01/03/2022
Data Release Frequency: Quarterly

STANISLAUS COUNTY:

CUPA STANISLAUS: CUPA Facility List

Cupa facility list

Date of Government Version: 05/14/2021
Date Data Arrived at EDR: 05/17/2021
Date Made Active in Reports: 08/03/2021
Number of Days to Update: 78

Source: Stanislaus County Department of Environmental Protection
Telephone: 209-525-6751
Last EDR Contact: 07/06/2021
Next Scheduled EDR Contact: 10/25/2021
Data Release Frequency: Varies

SUTTER COUNTY:

UST SUTTER: Underground Storage Tanks

Underground storage tank sites located in Sutter county.

Date of Government Version: 05/25/2021
Date Data Arrived at EDR: 05/26/2021
Date Made Active in Reports: 08/18/2021
Number of Days to Update: 84

Source: Sutter County Environmental Health Services
Telephone: 530-822-7500
Last EDR Contact: 08/24/2021
Next Scheduled EDR Contact: 12/13/2021
Data Release Frequency: Semi-Annually

TEHAMA COUNTY:

CUPA TEHAMA: CUPA Facility List

Cupa facilities

Date of Government Version: 01/13/2021
Date Data Arrived at EDR: 01/14/2021
Date Made Active in Reports: 04/06/2021
Number of Days to Update: 82

Source: Tehama County Department of Environmental Health
Telephone: 530-527-8020
Last EDR Contact: 08/24/2021
Next Scheduled EDR Contact: 11/15/2021
Data Release Frequency: Varies

TRINITY COUNTY:

CUPA TRINITY: CUPA Facility List

Cupa facility list

Date of Government Version: 04/14/2021
Date Data Arrived at EDR: 04/15/2021
Date Made Active in Reports: 07/06/2021
Number of Days to Update: 82

Source: Department of Toxic Substances Control
Telephone: 760-352-0381
Last EDR Contact: 07/13/2021
Next Scheduled EDR Contact: 11/01/2021
Data Release Frequency: Varies

TULARE COUNTY:

GOVERNMENT RECORDS SEARCHED / DATA CURRENCY TRACKING

CUPA TULARE: CUPA Facility List Cupa program facilities

Date of Government Version: 04/26/2021
Date Data Arrived at EDR: 04/28/2021
Date Made Active in Reports: 07/13/2021
Number of Days to Update: 76

Source: Tulare County Environmental Health Services Division
Telephone: 559-624-7400
Last EDR Contact: 08/24/2021
Next Scheduled EDR Contact: 11/15/2021
Data Release Frequency: Varies

TUOLUMNE COUNTY:

CUPA TUOLUMNE: CUPA Facility List Cupa facility list

Date of Government Version: 04/23/2018
Date Data Arrived at EDR: 04/25/2018
Date Made Active in Reports: 06/25/2018
Number of Days to Update: 61

Source: Divison of Environmental Health
Telephone: 209-533-5633
Last EDR Contact: 07/13/2021
Next Scheduled EDR Contact: 11/01/2021
Data Release Frequency: Varies

VENTURA COUNTY:

BWT VENTURA: Business Plan, Hazardous Waste Producers, and Operating Underground Tanks

The BWT list indicates by site address whether the Environmental Health Division has Business Plan (B), Waste Producer (W), and/or Underground Tank (T) information.

Date of Government Version: 03/29/2021
Date Data Arrived at EDR: 04/22/2021
Date Made Active in Reports: 07/12/2021
Number of Days to Update: 81

Source: Ventura County Environmental Health Division
Telephone: 805-654-2813
Last EDR Contact: 07/15/2021
Next Scheduled EDR Contact: 11/01/2021
Data Release Frequency: Quarterly

LF VENTURA: Inventory of Illegal Abandoned and Inactive Sites

Ventura County Inventory of Closed, Illegal Abandoned, and Inactive Sites.

Date of Government Version: 12/01/2011
Date Data Arrived at EDR: 12/01/2011
Date Made Active in Reports: 01/19/2012
Number of Days to Update: 49

Source: Environmental Health Division
Telephone: 805-654-2813
Last EDR Contact: 09/23/2021
Next Scheduled EDR Contact: 01/10/2022
Data Release Frequency: No Update Planned

LUST VENTURA: Listing of Underground Tank Cleanup Sites

Ventura County Underground Storage Tank Cleanup Sites (LUST).

Date of Government Version: 05/29/2008
Date Data Arrived at EDR: 06/24/2008
Date Made Active in Reports: 07/31/2008
Number of Days to Update: 37

Source: Environmental Health Division
Telephone: 805-654-2813
Last EDR Contact: 08/04/2021
Next Scheduled EDR Contact: 11/22/2021
Data Release Frequency: No Update Planned

MED WASTE VENTURA: Medical Waste Program List

To protect public health and safety and the environment from potential exposure to disease causing agents, the Environmental Health Division Medical Waste Program regulates the generation, handling, storage, treatment and disposal of medical waste throughout the County.

Date of Government Version: 03/29/2021
Date Data Arrived at EDR: 04/21/2021
Date Made Active in Reports: 04/23/2021
Number of Days to Update: 2

Source: Ventura County Resource Management Agency
Telephone: 805-654-2813
Last EDR Contact: 07/15/2021
Next Scheduled EDR Contact: 11/01/2021
Data Release Frequency: Quarterly

GOVERNMENT RECORDS SEARCHED / DATA CURRENCY TRACKING

UST VENTURA: Underground Tank Closed Sites List

Ventura County Operating Underground Storage Tank Sites (UST)/Underground Tank Closed Sites List.

Date of Government Version: 05/26/2021

Date Data Arrived at EDR: 06/04/2021

Date Made Active in Reports: 08/27/2021

Number of Days to Update: 84

Source: Environmental Health Division

Telephone: 805-654-2813

Last EDR Contact: 09/08/2021

Next Scheduled EDR Contact: 12/20/2021

Data Release Frequency: Quarterly

YOLO COUNTY:

UST YOLO: Underground Storage Tank Comprehensive Facility Report

Underground storage tank sites located in Yolo county.

Date of Government Version: 06/22/2021

Date Data Arrived at EDR: 06/28/2021

Date Made Active in Reports: 09/21/2021

Number of Days to Update: 85

Source: Yolo County Department of Health

Telephone: 530-666-8646

Last EDR Contact: 09/23/2021

Next Scheduled EDR Contact: 01/10/2022

Data Release Frequency: Annually

YUBA COUNTY:

CUPA YUBA: CUPA Facility List

CUPA facility listing for Yuba County.

Date of Government Version: 04/21/2021

Date Data Arrived at EDR: 04/22/2021

Date Made Active in Reports: 05/12/2021

Number of Days to Update: 20

Source: Yuba County Environmental Health Department

Telephone: 530-749-7523

Last EDR Contact: 07/20/2021

Next Scheduled EDR Contact: 11/08/2021

Data Release Frequency: Varies

OTHER DATABASE(S)

Depending on the geographic area covered by this report, the data provided in these specialty databases may or may not be complete. For example, the existence of wetlands information data in a specific report does not mean that all wetlands in the area covered by the report are included. Moreover, the absence of any reported wetlands information does not necessarily mean that wetlands do not exist in the area covered by the report.

CT MANIFEST: Hazardous Waste Manifest Data

Facility and manifest data. Manifest is a document that lists and tracks hazardous waste from the generator through transporters to a tsd facility.

Date of Government Version: 03/24/2021

Date Data Arrived at EDR: 05/11/2021

Date Made Active in Reports: 07/28/2021

Number of Days to Update: 78

Source: Department of Energy & Environmental Protection

Telephone: 860-424-3375

Last EDR Contact: 08/10/2021

Next Scheduled EDR Contact: 11/22/2021

Data Release Frequency: No Update Planned

NJ MANIFEST: Manifest Information

Hazardous waste manifest information.

Date of Government Version: 12/31/2018

Date Data Arrived at EDR: 04/10/2019

Date Made Active in Reports: 05/16/2019

Number of Days to Update: 36

Source: Department of Environmental Protection

Telephone: N/A

Last EDR Contact: 07/09/2021

Next Scheduled EDR Contact: 10/18/2021

Data Release Frequency: Annually

GOVERNMENT RECORDS SEARCHED / DATA CURRENCY TRACKING

NY MANIFEST: Facility and Manifest Data

Manifest is a document that lists and tracks hazardous waste from the generator through transporters to a TSD facility.

Date of Government Version: 01/01/2019
Date Data Arrived at EDR: 04/29/2020
Date Made Active in Reports: 07/10/2020
Number of Days to Update: 72

Source: Department of Environmental Conservation
Telephone: 518-402-8651
Last EDR Contact: 07/29/2021
Next Scheduled EDR Contact: 11/08/2021
Data Release Frequency: Quarterly

PA MANIFEST: Manifest Information

Hazardous waste manifest information.

Date of Government Version: 06/30/2018
Date Data Arrived at EDR: 07/19/2019
Date Made Active in Reports: 09/10/2019
Number of Days to Update: 53

Source: Department of Environmental Protection
Telephone: 717-783-8990
Last EDR Contact: 07/07/2021
Next Scheduled EDR Contact: 10/25/2021
Data Release Frequency: Annually

RI MANIFEST: Manifest information

Hazardous waste manifest information

Date of Government Version: 12/31/2019
Date Data Arrived at EDR: 02/11/2021
Date Made Active in Reports: 02/24/2021
Number of Days to Update: 13

Source: Department of Environmental Management
Telephone: 401-222-2797
Last EDR Contact: 08/11/2021
Next Scheduled EDR Contact: 11/29/2021
Data Release Frequency: Annually

WI MANIFEST: Manifest Information

Hazardous waste manifest information.

Date of Government Version: 05/31/2018
Date Data Arrived at EDR: 06/19/2019
Date Made Active in Reports: 09/03/2019
Number of Days to Update: 76

Source: Department of Natural Resources
Telephone: N/A
Last EDR Contact: 09/01/2021
Next Scheduled EDR Contact: 12/20/2021
Data Release Frequency: Annually

Oil/Gas Pipelines

Source: Endeavor Business Media

Petroleum Bundle (Crude Oil, Refined Products, Petrochemicals, Gas Liquids (LPG/NGL), and Specialty Gases (Miscellaneous)) N = Natural Gas Bundle (Natural Gas, Gas Liquids (LPG/NGL), and Specialty Gases (Miscellaneous)). This map includes information copyrighted by Endeavor Business Media. This information is provided on a best effort basis and Endeavor Business Media does not guarantee its accuracy nor warrant its fitness for any particular purpose. Such information has been reprinted with the permission of Endeavor Business Media.

Electric Power Transmission Line Data

Source: Endeavor Business Media

This map includes information copyrighted by Endeavor Business Media. This information is provided on a best effort basis and Endeavor Business Media does not guarantee its accuracy nor warrant its fitness for any particular purpose. Such information has been reprinted with the permission of Endeavor Business Media.

Sensitive Receptors: There are individuals deemed sensitive receptors due to their fragile immune systems and special sensitivity to environmental discharges. These sensitive receptors typically include the elderly, the sick, and children. While the location of all sensitive receptors cannot be determined, EDR indicates those buildings and facilities - schools, daycares, hospitals, medical centers, and nursing homes - where individuals who are sensitive receptors are likely to be located.

AHA Hospitals:

Source: American Hospital Association, Inc.

Telephone: 312-280-5991

The database includes a listing of hospitals based on the American Hospital Association's annual survey of hospitals.

Medical Centers: Provider of Services Listing

Source: Centers for Medicare & Medicaid Services

Telephone: 410-786-3000

A listing of hospitals with Medicare provider number, produced by Centers of Medicare & Medicaid Services, a federal agency within the U.S. Department of Health and Human Services.

GOVERNMENT RECORDS SEARCHED / DATA CURRENCY TRACKING

Nursing Homes

Source: National Institutes of Health

Telephone: 301-594-6248

Information on Medicare and Medicaid certified nursing homes in the United States.

Public Schools

Source: National Center for Education Statistics

Telephone: 202-502-7300

The National Center for Education Statistics' primary database on elementary and secondary public education in the United States. It is a comprehensive, annual, national statistical database of all public elementary and secondary schools and school districts, which contains data that are comparable across all states.

Private Schools

Source: National Center for Education Statistics

Telephone: 202-502-7300

The National Center for Education Statistics' primary database on private school locations in the United States.

Daycare Centers: Licensed Facilities

Source: Department of Social Services

Telephone: 916-657-4041

Flood Zone Data: This data was obtained from the Federal Emergency Management Agency (FEMA). It depicts 100-year and 500-year flood zones as defined by FEMA. It includes the National Flood Hazard Layer (NFHL) which incorporates Flood Insurance Rate Map (FIRM) data and Q3 data from FEMA in areas not covered by NFHL.

Source: FEMA

Telephone: 877-336-2627

Date of Government Version: 2003, 2015

NWI: National Wetlands Inventory. This data, available in select counties across the country, was obtained by EDR in 2002, 2005 and 2010 from the U.S. Fish and Wildlife Service.

State Wetlands Data: Wetland Inventory

Source: Department of Fish and Wildlife

Telephone: 916-445-0411

Current USGS 7.5 Minute Topographic Map

Source: U.S. Geological Survey

STREET AND ADDRESS INFORMATION

© 2015 TomTom North America, Inc. All rights reserved. This material is proprietary and the subject of copyright protection and other intellectual property rights owned by or licensed to Tele Atlas North America, Inc. The use of this material is subject to the terms of a license agreement. You will be held liable for any unauthorized copying or disclosure of this material.

GEOCHECK[®] - PHYSICAL SETTING SOURCE ADDENDUM

TARGET PROPERTY ADDRESS

WALNUT BUSINESS PARK PHASE 6
310-360 PASEO TESORO AND 20601 VALLEY BLVD.
WALNUT, CA 91789

TARGET PROPERTY COORDINATES

Latitude (North):	34.013166 - 34° 0' 47.40"
Longitude (West):	117.855859 - 117° 51' 21.09"
Universal Tranverse Mercator:	Zone 11
UTM X (Meters):	420972.6
UTM Y (Meters):	3763751.5
Elevation:	524 ft. above sea level

USGS TOPOGRAPHIC MAP

Target Property Map:	5619080 SAN DIMAS, CA
Version Date:	2012
Southeast Map:	5640946 YORBA LINDA, CA
Version Date:	2012
Southwest Map:	5640256 LA HABRA, CA
Version Date:	2012
Northwest Map:	5619056 BALDWIN PARK, CA
Version Date:	2012

EDR's GeoCheck Physical Setting Source Addendum is provided to assist the environmental professional in forming an opinion about the impact of potential contaminant migration.

Assessment of the impact of contaminant migration generally has two principle investigative components:

1. Groundwater flow direction, and
2. Groundwater flow velocity.

Groundwater flow direction may be impacted by surface topography, hydrology, hydrogeology, characteristics of the soil, and nearby wells. Groundwater flow velocity is generally impacted by the nature of the geologic strata.

GEOCHECK® - PHYSICAL SETTING SOURCE SUMMARY

GROUNDWATER FLOW DIRECTION INFORMATION

Groundwater flow direction for a particular site is best determined by a qualified environmental professional using site-specific well data. If such data is not reasonably ascertainable, it may be necessary to rely on other sources of information, such as surface topographic information, hydrologic information, hydrogeologic data collected on nearby properties, and regional groundwater flow information (from deep aquifers).

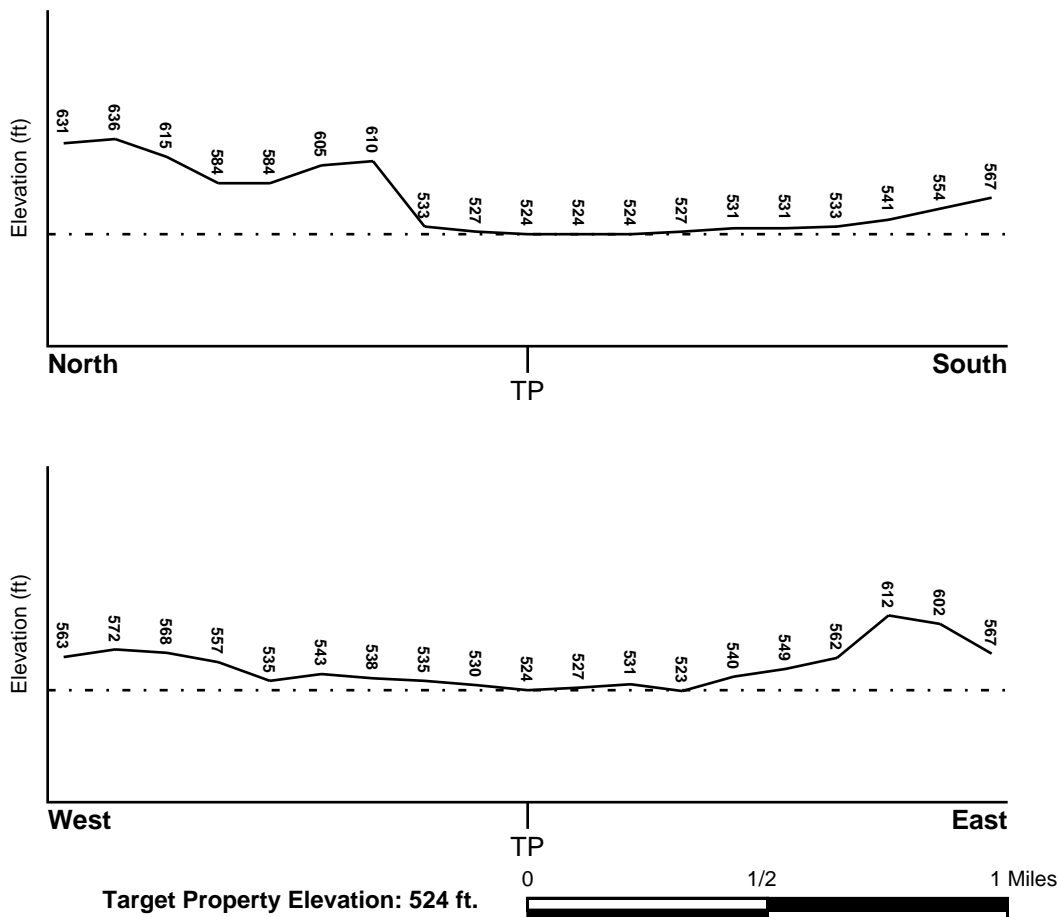
TOPOGRAPHIC INFORMATION

Surface topography may be indicative of the direction of surficial groundwater flow. This information can be used to assist the environmental professional in forming an opinion about the impact of nearby contaminated properties or, should contamination exist on the target property, what downgradient sites might be impacted.

TARGET PROPERTY TOPOGRAPHY

General Topographic Gradient: General SSE

SURROUNDING TOPOGRAPHY: ELEVATION PROFILES



Source: Topography has been determined from the USGS 7.5' Digital Elevation Model and should be evaluated on a relative (not an absolute) basis. Relative elevation information between sites of close proximity should be field verified.

GEOCHECK® - PHYSICAL SETTING SOURCE SUMMARY

HYDROLOGIC INFORMATION

Surface water can act as a hydrologic barrier to groundwater flow. Such hydrologic information can be used to assist the environmental professional in forming an opinion about the impact of nearby contaminated properties or, should contamination exist on the target property, what downgradient sites might be impacted.

Refer to the Physical Setting Source Map following this summary for hydrologic information (major waterways and bodies of water).

FEMA FLOOD ZONE

<u>Flood Plain Panel at Target Property</u>	<u>FEMA Source Type</u>
06037C1725F	FEMA FIRM Flood data
<u>Additional Panels in search area:</u>	<u>FEMA Source Type</u>
06037C1880F	FEMA FIRM Flood data

NATIONAL WETLAND INVENTORY

<u>NWI Quad at Target Property</u>	<u>NWI Electronic Data Coverage</u>
SAN DIMAS	YES - refer to the Overview Map and Detail Map

HYDROGEOLOGIC INFORMATION

Hydrogeologic information obtained by installation of wells on a specific site can often be an indicator of groundwater flow direction in the immediate area. Such hydrogeologic information can be used to assist the environmental professional in forming an opinion about the impact of nearby contaminated properties or, should contamination exist on the target property, what downgradient sites might be impacted.

Site-Specific Hydrogeological Data*:

Search Radius:	1.25 miles
Status:	Not found

AQUIFLOW®

Search Radius: 1.000 Mile.

EDR has developed the AQUIFLOW Information System to provide data on the general direction of groundwater flow at specific points. EDR has reviewed reports submitted by environmental professionals to regulatory authorities at select sites and has extracted the date of the report, groundwater flow direction as determined hydrogeologically, and the depth to water table.

<u>MAP ID</u>	<u>LOCATION FROM TP</u>	<u>GENERAL DIRECTION GROUNDWATER FLOW</u>
34	1/4 - 1/2 Mile WSW	W
1G	1/4 - 1/2 Mile WSW	W

For additional site information, refer to Physical Setting Source Map Findings.

GEOCHECK® - PHYSICAL SETTING SOURCE SUMMARY

GROUNDWATER FLOW VELOCITY INFORMATION

Groundwater flow velocity information for a particular site is best determined by a qualified environmental professional using site specific geologic and soil strata data. If such data are not reasonably ascertainable, it may be necessary to rely on other sources of information, including geologic age identification, rock stratigraphic unit and soil characteristics data collected on nearby properties and regional soil information. In general, contaminant plumes move more quickly through sandy-gravelly types of soils than silty-clayey types of soils.

GEOLOGIC INFORMATION IN GENERAL AREA OF TARGET PROPERTY

Geologic information can be used by the environmental professional in forming an opinion about the relative speed at which contaminant migration may be occurring.

ROCK STRATIGRAPHIC UNIT

Era: Cenozoic
System: Tertiary
Series: Miocene
Code: Tm (decoded above as Era, System & Series)

GEOLOGIC AGE IDENTIFICATION

Category: Stratified Sequence

Geologic Age and Rock Stratigraphic Unit Source: P.G. Schruben, R.E. Arndt and W.J. Bawiec, Geology of the Conterminous U.S. at 1:2,500,000 Scale - a digital representation of the 1974 P.B. King and H.M. Beikman Map, USGS Digital Data Series DDS - 11 (1994).

DOMINANT SOIL COMPOSITION IN GENERAL AREA OF TARGET PROPERTY

The U.S. Department of Agriculture's (USDA) Soil Conservation Service (SCS) leads the National Cooperative Soil Survey (NCSS) and is responsible for collecting, storing, maintaining and distributing soil survey information for privately owned lands in the United States. A soil map in a soil survey is a representation of soil patterns in a landscape. Soil maps for STATSGO are compiled by generalizing more detailed (SSURGO) soil survey maps. The following information is based on Soil Conservation Service STATSGO data.

Soil Component Name: URBAN LAND

Soil Surface Texture: variable

Hydrologic Group: Not reported

Soil Drainage Class: Not reported

Hydric Status: Soil does not meet the requirements for a hydric soil.

Corrosion Potential - Uncoated Steel: Not Reported

Depth to Bedrock Min: > 10 inches

Depth to Bedrock Max: > 10 inches

GEOCHECK® - PHYSICAL SETTING SOURCE SUMMARY

Soil Layer Information							
Layer	Boundary		Soil Texture Class	Classification		Permeability Rate (in/hr)	Soil Reaction (pH)
	Upper	Lower		AASHTO Group	Unified Soil		
1	0 inches	6 inches	variable	Not reported	Not reported	Max: 0.00 Min: 0.00	Max: 0.00 Min: 0.00

OTHER SOIL TYPES IN AREA

Based on Soil Conservation Service STATSGO data, the following additional subordinant soil types may appear within the general area of target property.

Soil Surface Textures: loam
clay
silt loam
loamy sand
sandy loam
fine sand
clay loam
gravelly - sandy loam
coarse sand
gravelly - sand
sand

Surficial Soil Types: loam
clay
silt loam
loamy sand
sandy loam
fine sand
clay loam
gravelly - sandy loam
coarse sand
gravelly - sand
sand

Shallow Soil Types: fine sandy loam
gravelly - loam
sand
silty clay

Deeper Soil Types: stratified
clay loam
silty clay loam
gravelly - sandy loam
coarse sand
sand
weathered bedrock
very fine sandy loam

GEOCHECK® - PHYSICAL SETTING SOURCE SUMMARY

LOCAL / REGIONAL WATER AGENCY RECORDS

EDR Local/Regional Water Agency records provide water well information to assist the environmental professional in assessing sources that may impact ground water flow direction, and in forming an opinion about the impact of contaminant migration on nearby drinking water wells.

WELL SEARCH DISTANCE INFORMATION

<u>DATABASE</u>	<u>SEARCH DISTANCE (miles)</u>
Federal USGS	1.000
Federal FRDS PWS	Nearest PWS within 1 mile
State Database	1.000

FEDERAL USGS WELL INFORMATION

<u>MAP ID</u>	<u>WELL ID</u>	<u>LOCATION FROM TP</u>
No Wells Found		

FEDERAL FRDS PUBLIC WATER SUPPLY SYSTEM INFORMATION

<u>MAP ID</u>	<u>WELL ID</u>	<u>LOCATION FROM TP</u>
E44	CA1910234	1/2 - 1 Mile NW

Note: PWS System location is not always the same as well location.

STATE DATABASE WELL INFORMATION

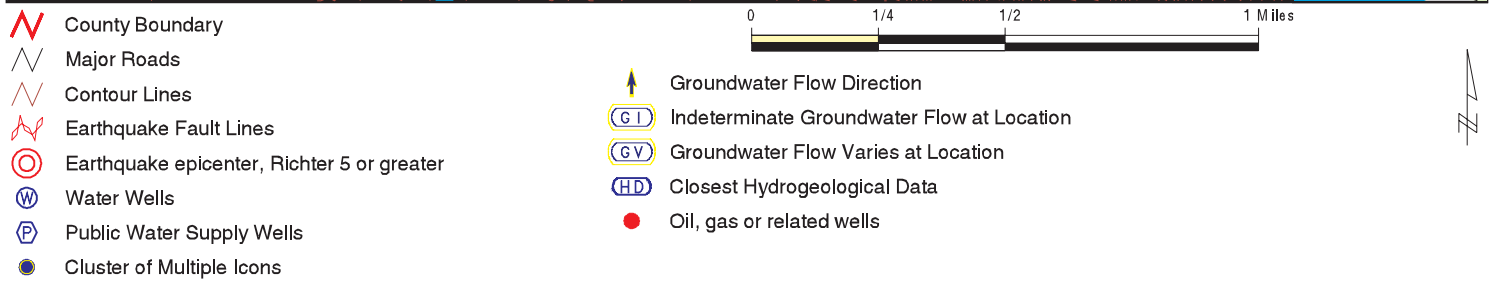
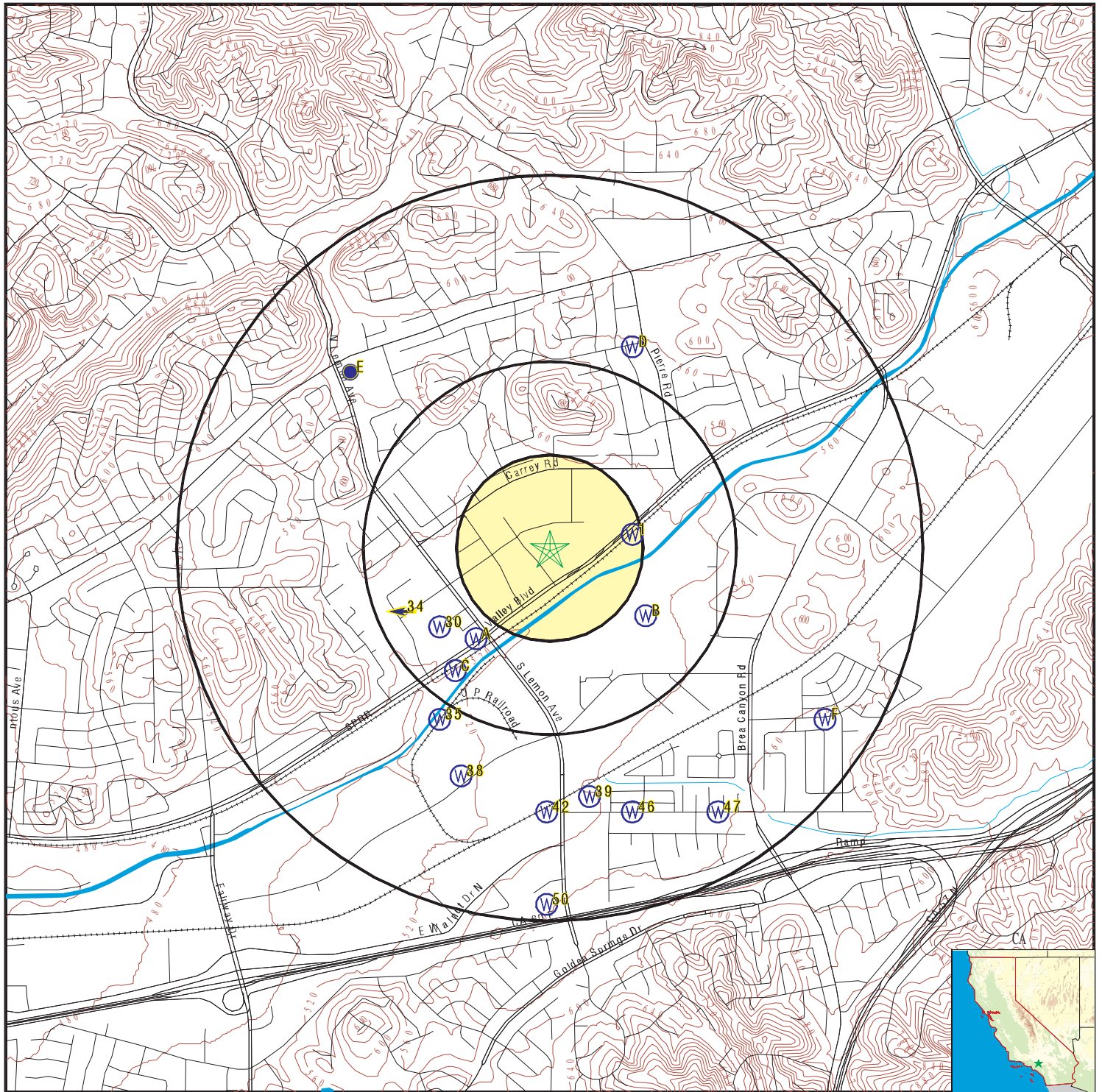
<u>MAP ID</u>	<u>WELL ID</u>	<u>LOCATION FROM TP</u>
1	CADWR0000014012	1/8 - 1/4 Mile East
A2	CAEDF0000109166	1/4 - 1/2 Mile SW
A3	CAEDF0000048135	1/4 - 1/2 Mile SW
B4	CAEDF0000103918	1/4 - 1/2 Mile SE
A5	CAEDF0000106445	1/4 - 1/2 Mile SW
A6	CAEDF0000058063	1/4 - 1/2 Mile SW
A7	CAEDF0000080194	1/4 - 1/2 Mile SW
A8	CAEDF0000059744	1/4 - 1/2 Mile SW
A9	CAEDF0000119369	1/4 - 1/2 Mile SW
B10	CAEDF0000114599	1/4 - 1/2 Mile SE
B11	CAEDF0000087751	1/4 - 1/2 Mile SE
A12	CAEDF0000096500	1/4 - 1/2 Mile SW
B13	CAEDF0000105699	1/4 - 1/2 Mile ESE
A14	CAEDF0000140281	1/4 - 1/2 Mile SW
A15	CAEDF0000085877	1/4 - 1/2 Mile SW
B16	CAEDF0000116620	1/4 - 1/2 Mile SE
B17	CAEDF0000106985	1/4 - 1/2 Mile SE
A18	CAEDF0000083898	1/4 - 1/2 Mile SW
B19	CAEDF0000069073	1/4 - 1/2 Mile SE
A20	CAEDF0000105414	1/4 - 1/2 Mile SW

GEOCHECK® - PHYSICAL SETTING SOURCE SUMMARY

STATE DATABASE WELL INFORMATION

MAP ID	WELL ID	LOCATION FROM TP
B21	CAEDF0000034205	1/4 - 1/2 Mile ESE
A22	CAEDF0000064323	1/4 - 1/2 Mile SW
A23	CAEDF0000012391	1/4 - 1/2 Mile SW
A24	CAEDF0000109233	1/4 - 1/2 Mile SW
A25	CAEDF0000133382	1/4 - 1/2 Mile SW
A26	CAEDF0000127547	1/4 - 1/2 Mile SW
A27	CAEDF0000061141	1/4 - 1/2 Mile SW
B28	CAEDF0000123410	1/4 - 1/2 Mile SE
A29	CAEDF0000099170	1/4 - 1/2 Mile SW
30	CADWR0000035314	1/4 - 1/2 Mile SW
C31	CAEDF0000093914	1/4 - 1/2 Mile SW
C32	CAEDF0000009467	1/4 - 1/2 Mile SW
C33	CAEDF0000092740	1/4 - 1/2 Mile SW
35	CADWR0000009419	1/2 - 1 Mile SSW
D36	CADWR0000007605	1/2 - 1 Mile NNE
D37	CADWR0000017665	1/2 - 1 Mile NNE
38	CADWR9000006370	1/2 - 1 Mile SSW
39	CADWR9000006368	1/2 - 1 Mile South
E40	CAEDF0000033169	1/2 - 1 Mile NW
E41	CAEDF0000052485	1/2 - 1 Mile NW
42	CADWR0000021995	1/2 - 1 Mile South
E43	CAEDF0000034199	1/2 - 1 Mile NW
E45	CAEDF0000128316	1/2 - 1 Mile NW
46	CADWR0000028402	1/2 - 1 Mile SSE
47	CADWR0000001807	1/2 - 1 Mile SSE
F48	CADWR0000025973	1/2 - 1 Mile ESE
F49	CADWR0000035796	1/2 - 1 Mile ESE
50	CADWR0000026999	1/2 - 1 Mile South

PHYSICAL SETTING SOURCE MAP - 6676173.2s



SITE NAME: Walnut Business Park Phase 6
 ADDRESS: 310-360 Paseo Tesoro and 20601 Valley Blvd.
 Walnut CA 91789
 LAT/LONG: 34.013166 / 117.855859

CLIENT: AES Due Diligence, Inc
 CONTACT: Rick Darwicki
 INQUIRY #: 6676173.2s
 DATE: September 24, 2021 8:39 am

GEOCHECK® - PHYSICAL SETTING SOURCE MAP FINDINGS

Map ID
Direction
Distance
Elevation

Database

EDR ID Number

1
East
1/8 - 1/4 Mile
Higher

CA WELLS

CADWR0000014012

A2
SW
1/4 - 1/2 Mile
Higher

CA WELLS

CAEDF0000109166

A3
SW
1/4 - 1/2 Mile
Higher

CA WELLS

CAEDF0000048135

B4
SE
1/4 - 1/2 Mile
Higher

CA WELLS

CAEDF0000103918

A5
SW
1/4 - 1/2 Mile
Higher

CA WELLS

CAEDF0000106445

A6
SW
1/4 - 1/2 Mile
Higher

CA WELLS

CAEDF0000058063

A7
SW
1/4 - 1/2 Mile
Higher

CA WELLS

CAEDF0000080194

A8
SW
1/4 - 1/2 Mile
Higher

CA WELLS

CAEDF0000059744

A9
SW
1/4 - 1/2 Mile
Higher

CA WELLS

CAEDF0000119369

GEOCHECK® - PHYSICAL SETTING SOURCE MAP FINDINGS

Map ID
Direction
Distance
Elevation

Database

EDR ID Number

B10
SE
1/4 - 1/2 Mile
Higher

CA WELLS

CAEDF0000114599

B11
SE
1/4 - 1/2 Mile
Higher

CA WELLS

CAEDF0000087751

A12
SW
1/4 - 1/2 Mile
Higher

CA WELLS

CAEDF0000096500

B13
ESE
1/4 - 1/2 Mile
Higher

CA WELLS

CAEDF0000105699

A14
SW
1/4 - 1/2 Mile
Higher

CA WELLS

CAEDF0000140281

A15
SW
1/4 - 1/2 Mile
Higher

CA WELLS

CAEDF0000085877

B16
SE
1/4 - 1/2 Mile
Higher

CA WELLS

CAEDF0000116620

B17
SE
1/4 - 1/2 Mile
Higher

CA WELLS

CAEDF0000106985

A18
SW
1/4 - 1/2 Mile
Higher

CA WELLS

CAEDF0000083898

GEOCHECK® - PHYSICAL SETTING SOURCE MAP FINDINGS

Map ID
Direction
Distance
Elevation

Database

EDR ID Number

B19
SE
1/4 - 1/2 Mile
Higher

CA WELLS

CAEDF0000069073

A20
SW
1/4 - 1/2 Mile
Higher

CA WELLS

CAEDF0000105414

B21
ESE
1/4 - 1/2 Mile
Higher

CA WELLS

CAEDF0000034205

A22
SW
1/4 - 1/2 Mile
Higher

CA WELLS

CAEDF0000064323

A23
SW
1/4 - 1/2 Mile
Higher

CA WELLS

CAEDF0000012391

A24
SW
1/4 - 1/2 Mile
Higher

CA WELLS

CAEDF0000109233

A25
SW
1/4 - 1/2 Mile
Higher

CA WELLS

CAEDF0000133382

A26
SW
1/4 - 1/2 Mile
Higher

CA WELLS

CAEDF0000127547

A27
SW
1/4 - 1/2 Mile
Higher

CA WELLS

CAEDF0000061141

GEOCHECK® - PHYSICAL SETTING SOURCE MAP FINDINGS

Map ID
Direction
Distance
Elevation

Database EDR ID Number

B28
SE
1/4 - 1/2 Mile
Higher

CA WELLS CAEDF0000123410

A29
SW
1/4 - 1/2 Mile
Higher

CA WELLS CAEDF0000099170

30
SW
1/4 - 1/2 Mile
Higher

CA WELLS CADWR0000035314

C31
SW
1/4 - 1/2 Mile
Lower

CA WELLS CAEDF0000093914

C32
SW
1/4 - 1/2 Mile
Lower

CA WELLS CAEDF0000009467

C33
SW
1/4 - 1/2 Mile
Lower

CA WELLS CAEDF0000092740

34
WSW
1/4 - 1/2 Mile
Higher

Site ID: R-09123
Groundwater Flow: W
Shallow Water Depth: Not Reported
Deep Water Depth: Not Reported
Average Water Depth: 23
Date: 09/16/1996

AQUIFLOW 55251

35
SSW
1/2 - 1 Mile
Lower

CA WELLS CADWR0000009419

D36
NNE
1/2 - 1 Mile
Higher

CA WELLS CADWR0000007605

GEOCHECK® - PHYSICAL SETTING SOURCE MAP FINDINGS

Map ID
Direction
Distance
Elevation

Database EDR ID Number

D37
NNE
1/2 - 1 Mile
Higher

CA WELLS CADWR0000017665

38
SSW
1/2 - 1 Mile
Lower

CA WELLS CADWR9000006370

State Well #: Not Reported
Well Name: Well #5
Well Use: Irrigation
Well Depth: 120

Station ID: 50661
Basin Name: San Gabriel Valley
Well Type: Single Well
Well Completion Rpt #: e0146037

39
South
1/2 - 1 Mile
Higher

CA WELLS CADWR9000006368

State Well #: 02S09W17D002S
Well Name: Lycoming Well
Well Use: Irrigation
Well Depth: 110

Station ID: 49045
Basin Name: San Gabriel Valley
Well Type: Single Well
Well Completion Rpt #: E013051

E40
NW
1/2 - 1 Mile
Higher

CA WELLS CAEDF0000033169

E41
NW
1/2 - 1 Mile
Higher

CA WELLS CAEDF0000052485

42
South
1/2 - 1 Mile
Higher

CA WELLS CADWR0000021995

E43
NW
1/2 - 1 Mile
Higher

CA WELLS CAEDF0000034199

GEOCHECK® - PHYSICAL SETTING SOURCE MAP FINDINGS

Map ID
Direction
Distance
Elevation

Database EDR ID Number

E44
NW
1/2 - 1 Mile
Higher

FRDS PWS CA1910234

Epa region:	09	State:	CA
Pwsid:	CA1910234	Pwsname:	WALNUT VALLEY WATER DISTRICT
Cityserved:	Not Reported	Stateserved:	CA
Ziperved:	Not Reported	Fipscounty:	06037
Status:	Active	Retpopsrvd:	113236
Pwssvconn:	27207	Psource longname:	Purch_surface_water
Pwstype:	CWS	Owner:	Local_Govt
Contact:	HOLMES, MICHAEL	Contactorgname:	HOLMES, MICHAEL
Contactphone:	909-595-1268	Contactaddress1:	271 S. BREA CANYON ROAD
Contactaddress2:	Not Reported	Contactcity:	WALNUT
Contactstate:	CA	Contactzip:	91789
Pwsactivitycode:	A		
PWS ID:	CA1910234	PWS name:	WALNUT VALLEY WATER DISTRICT
Address:	Not Reported	Care of:	Not Reported
City:	WALNUT	State:	CA
Zip:	917893002	Owner:	WALNUT VALLEY WATER DISTRICT
Source code:	Surface water	Population:	96000
PWS ID:	CA1910234	PWS type:	Not Reported
PWS name:	Not Reported	PWS address:	Not Reported
PWS city:	Not Reported	PWS state:	Not Reported
PWS zip:	Not Reported	PWS ID:	CA1910234
Activity status:	Active	Date system activated:	7706
Date system deactivated:	Not Reported	Retail population:	00120000
System name:	WALNUT VALLEY WATER DISTRICT		
System address:	Not Reported	System address:	271 SO BREA CANYON RD
System city:	WALNUT	System state:	CA
System zip:	917893002		
County FIPS:	037	City served:	WALNUT VALLEY
Population served:	over 100,000 Persons	Treatment:	Mixed (treated and untreated)
Latitude:	340113	Longitude:	1175151

E45
NW
1/2 - 1 Mile
Higher

CA WELLS CAEDF0000128316

46
SSE
1/2 - 1 Mile
Higher

CA WELLS CADWR0000028402

GEOCHECK® - PHYSICAL SETTING SOURCE MAP FINDINGS

Map ID
Direction
Distance
Elevation

Database EDR ID Number

47
SSE
1/2 - 1 Mile
Higher

CA WELLS CADWR0000001807

F48
ESE
1/2 - 1 Mile
Higher

CA WELLS CADWR0000025973

F49
ESE
1/2 - 1 Mile
Higher

CA WELLS CADWR0000035796

50
South
1/2 - 1 Mile
Higher

CA WELLS CADWR0000026999

1G
WSW
1/4 - 1/2 Mile
Lower

Site ID: R-09123
Groundwater Flow: W
Shallow Water Depth: Not Reported
Deep Water Depth: Not Reported
Average Water Depth: 23
Date: 09/16/1996

AQUIFLOW 55251

GEOCHECK® - PHYSICAL SETTING SOURCE MAP FINDINGS RADON

AREA RADON INFORMATION

State Database: CA Radon

Radon Test Results

Zipcode	Num Tests	> 4 pCi/L
91789	20	0

Federal EPA Radon Zone for LOS ANGELES County: 2

Note: Zone 1 indoor average level > 4 pCi/L.
: Zone 2 indoor average level >= 2 pCi/L and <= 4 pCi/L.
: Zone 3 indoor average level < 2 pCi/L.

Federal Area Radon Information for LOS ANGELES COUNTY, CA

Number of sites tested: 63

Area	Average Activity	% <4 pCi/L	% 4-20 pCi/L	% >20 pCi/L
Living Area - 1st Floor	0.711 pCi/L	98%	2%	0%
Living Area - 2nd Floor	Not Reported	Not Reported	Not Reported	Not Reported
Basement	0.933 pCi/L	100%	0%	0%

PHYSICAL SETTING SOURCE RECORDS SEARCHED

TOPOGRAPHIC INFORMATION

USGS 7.5' Digital Elevation Model (DEM)

Source: United States Geologic Survey

EDR acquired the USGS 7.5' Digital Elevation Model in 2002 and updated it in 2006. The 7.5 minute DEM corresponds to the USGS 1:24,000- and 1:25,000-scale topographic quadrangle maps. The DEM provides elevation data with consistent elevation units and projection.

Current USGS 7.5 Minute Topographic Map

Source: U.S. Geological Survey

HYDROLOGIC INFORMATION

Flood Zone Data: This data was obtained from the Federal Emergency Management Agency (FEMA). It depicts 100-year and 500-year flood zones as defined by FEMA. It includes the National Flood Hazard Layer (NFHL) which incorporates Flood Insurance Rate Map (FIRM) data and Q3 data from FEMA in areas not covered by NFHL.

Source: FEMA

Telephone: 877-336-2627

Date of Government Version: 2003, 2015

NWI: National Wetlands Inventory. This data, available in select counties across the country, was obtained by EDR in 2002, 2005 and 2010 from the U.S. Fish and Wildlife Service.

State Wetlands Data: Wetland Inventory

Source: Department of Fish and Wildlife

Telephone: 916-445-0411

HYDROGEOLOGIC INFORMATION

AQUIFLOW^R Information System

Source: EDR proprietary database of groundwater flow information

EDR has developed the AQUIFLOW Information System (AIS) to provide data on the general direction of groundwater flow at specific points. EDR has reviewed reports submitted to regulatory authorities at select sites and has extracted the date of the report, hydrogeologically determined groundwater flow direction and depth to water table information.

GEOLOGIC INFORMATION

Geologic Age and Rock Stratigraphic Unit

Source: P.G. Schruben, R.E. Arndt and W.J. Bawiec, Geology of the Conterminous U.S. at 1:2,500,000 Scale - A digital representation of the 1974 P.B. King and H.M. Beikman Map, USGS Digital Data Series DDS - 11 (1994).

STATSGO: State Soil Geographic Database

Source: Department of Agriculture, Natural Resources Conservation Service (NRCS)

The U.S. Department of Agriculture's (USDA) Natural Resources Conservation Service (NRCS) leads the national Conservation Soil Survey (NCSS) and is responsible for collecting, storing, maintaining and distributing soil survey information for privately owned lands in the United States. A soil map in a soil survey is a representation of soil patterns in a landscape. Soil maps for STATSGO are compiled by generalizing more detailed (SSURGO) soil survey maps.

SSURGO: Soil Survey Geographic Database

Source: Department of Agriculture, Natural Resources Conservation Service (NRCS)

Telephone: 800-672-5559

SSURGO is the most detailed level of mapping done by the Natural Resources Conservation Service, mapping scales generally range from 1:12,000 to 1:63,360. Field mapping methods using national standards are used to construct the soil maps in the Soil Survey Geographic (SSURGO) database. SSURGO digitizing duplicates the original soil survey maps. This level of mapping is designed for use by landowners, townships and county natural resource planning and management.

PHYSICAL SETTING SOURCE RECORDS SEARCHED

LOCAL / REGIONAL WATER AGENCY RECORDS

FEDERAL WATER WELLS

PWS: Public Water Systems

Source: EPA/Office of Drinking Water

Telephone: 202-564-3750

Public Water System data from the Federal Reporting Data System. A PWS is any water system which provides water to at least 25 people for at least 60 days annually. PWSs provide water from wells, rivers and other sources.

PWS ENF: Public Water Systems Violation and Enforcement Data

Source: EPA/Office of Drinking Water

Telephone: 202-564-3750

Violation and Enforcement data for Public Water Systems from the Safe Drinking Water Information System (SDWIS) after August 1995. Prior to August 1995, the data came from the Federal Reporting Data System (FRDS).

USGS Water Wells: USGS National Water Inventory System (NWIS)

This database contains descriptive information on sites where the USGS collects or has collected data on surface water and/or groundwater. The groundwater data includes information on wells, springs, and other sources of groundwater.

OTHER STATE DATABASE INFORMATION

Groundwater Ambient Monitoring & Assessment Program

State Water Resources Control Board

Telephone: 916-341-5577

The GAMA Program is California's comprehensive groundwater quality monitoring program. GAMA collects data by testing the untreated, raw water in different types of wells for naturally-occurring and man-made chemicals. The GAMA data includes Domestic, Monitoring and Municipal well types from the following sources, Department of Water Resources, Department of Health Services, EDF, Agricultural Lands, Lawrence Livermore National Laboratory, Department of Pesticide Regulation, United States Geological Survey, Groundwater Ambient Monitoring and Assessment Program and Local Groundwater Projects.

Water Well Database

Source: Department of Water Resources

Telephone: 916-651-9648

California Drinking Water Quality Database

Source: Department of Public Health

Telephone: 916-324-2319

The database includes all drinking water compliance and special studies monitoring for the state of California since 1984. It consists of over 3,200,000 individual analyses along with well and water system information.

California Oil and Gas Well Locations

Source: Dept of Conservation, Geologic Energy Management Division

Telephone: 916-323-1779

Oil and Gas well locations in the state.

California Earthquake Fault Lines

Source: California Division of Mines and Geology

The fault lines displayed on EDR's Topographic map are digitized quaternary fault lines prepared in 1975 by the United States Geological Survey. Additional information (also from 1975) regarding activity at specific fault lines comes from California's Preliminary Fault Activity Map prepared by the California Division of Mines and Geology.

RADON

State Database: CA Radon

Source: Department of Public Health

Telephone: 916-210-8558

Radon Database for California

PHYSICAL SETTING SOURCE RECORDS SEARCHED

Area Radon Information

Source: USGS

Telephone: 703-356-4020

The National Radon Database has been developed by the U.S. Environmental Protection Agency (USEPA) and is a compilation of the EPA/State Residential Radon Survey and the National Residential Radon Survey. The study covers the years 1986 - 1992. Where necessary data has been supplemented by information collected at private sources such as universities and research institutions.

EPA Radon Zones

Source: EPA

Telephone: 703-356-4020

Sections 307 & 309 of IRRA directed EPA to list and identify areas of U.S. with the potential for elevated indoor radon levels.

OTHER

Airport Landing Facilities: Private and public use landing facilities

Source: Federal Aviation Administration, 800-457-6656


Epicenters: World earthquake epicenters, Richter 5 or greater

Source: Department of Commerce, National Oceanic and Atmospheric Administration

California Earthquake Fault Lines: The fault lines displayed on EDR's Topographic map are digitized quaternary fault lines, prepared in 1975 by the United State Geological Survey. Additional information (also from 1975) regarding activity at specific fault lines comes from California's Preliminary Fault Activity Map prepared by the California Division of Mines and Geology.

STREET AND ADDRESS INFORMATION

© 2015 TomTom North America, Inc. All rights reserved. This material is proprietary and the subject of copyright protection and other intellectual property rights owned by or licensed to Tele Atlas North America, Inc. The use of this material is subject to the terms of a license agreement. You will be held liable for any unauthorized copying or disclosure of this material.



Walnut Business Park Phase 6
310-360 Paseo Tesoro and 20601 Valley Blvd.
Walnut, CA 91789

Inquiry Number: 6676173.3

September 23, 2021

Certified Sanborn® Map Report



6 Armstrong Road, 4th floor
Shelton, CT 06484
Toll Free: 800.352.0050
www.edrnet.com

Certified Sanborn® Map Report

09/23/21

Site Name:

Walnut Business Park Phase 6
310-360 Paseo Tesoro and 206
Walnut, CA 91789
EDR Inquiry # 6676173.3

Client Name:

AES Due Diligence, Inc
4542 Ruffner Street, Suite 330
San Diego, CA 92111
Contact: Rick Darwicki



The Sanborn Library has been searched by EDR and maps covering the target property location as provided by AES Due Diligence, Inc were identified for the years listed below. The Sanborn Library is the largest, most complete collection of fire insurance maps. The collection includes maps from Sanborn, Bromley, Perris & Browne, Hopkins, Barlow, and others. Only Environmental Data Resources Inc. (EDR) is authorized to grant rights for commercial reproduction of maps by the Sanborn Library LLC, the copyright holder for the collection. Results can be authenticated by visiting www.edrnet.com/sanborn.

The Sanborn Library is continually enhanced with newly identified map archives. This report accesses all maps in the collection as of the day this report was generated.

Certified Sanborn Results:

Certification # 8683-4137-B2B7

PO # NA

Project 21004082

UNMAPED PROPERTY

This report certifies that the complete holdings of the Sanborn Library, LLC collection have been searched based on client supplied target property information, and fire insurance maps covering the target property were not found.



Sanborn® Library search results

Certification #: 8683-4137-B2B7

The Sanborn Library includes more than 1.2 million fire insurance maps from Sanborn, Bromley, Perris & Browne, Hopkins, Barlow and others which track historical property usage in approximately 12,000 American cities and towns. Collections searched:

- ☒ Library of Congress
- ☒ University Publications of America
- ☒ EDR Private Collection

The Sanborn Library LLC Since 1866™

Limited Permission To Make Copies

AES Due Diligence, Inc (the client) is permitted to make up to FIVE photocopies of this Sanborn Map transmittal and each fire insurance map accompanying this report solely for the limited use of its customer. No one other than the client is authorized to make copies. Upon request made directly to an EDR Account Executive, the client may be permitted to make a limited number of additional photocopies. This permission is conditioned upon compliance by the client, its customer and their agents with EDR's copyright policy; a copy of which is available upon request.

Disclaimer - Copyright and Trademark Notice

This Report contains certain information obtained from a variety of public and other sources reasonably available to Environmental Data Resources, Inc. It cannot be concluded from this Report that coverage information for the target and surrounding properties does not exist from other sources. NO WARRANTY EXPRESSED OR IMPLIED, IS MADE WHATSOEVER IN CONNECTION WITH THIS REPORT. ENVIRONMENTAL DATA RESOURCES, INC. SPECIFICALLY DISCLAIMS THE MAKING OF ANY SUCH WARRANTIES, INCLUDING WITHOUT LIMITATION, MERCHANTABILITY OR FITNESS FOR A PARTICULAR USE OR PURPOSE. ALL RISK IS ASSUMED BY THE USER. IN NO EVENT SHALL ENVIRONMENTAL DATA RESOURCES, INC. BE LIABLE TO ANYONE, WHETHER ARISING OUT OF ERRORS OR OMISSIONS, NEGLIGENCE, ACCIDENT OR ANY OTHER CAUSE, FOR ANY LOSS OF DAMAGE, INCLUDING, WITHOUT LIMITATION, SPECIAL, INCIDENTAL, CONSEQUENTIAL, OR EXEMPLARY DAMAGES. ANY LIABILITY ON THE PART OF ENVIRONMENTAL DATA RESOURCES, INC. IS STRICTLY LIMITED TO A REFUND OF THE AMOUNT PAID FOR THIS REPORT. Purchaser accepts this Report "AS IS". Any analyses, estimates, ratings, environmental risk levels or risk codes provided in this Report are provided for illustrative purposes only, and are not intended to provide, nor should they be interpreted as providing any facts regarding, or prediction or forecast of, any environmental risk for any property. Only a Phase I Environmental Site Assessment performed by an environmental professional can provide information regarding the environmental risk for any property. Additionally, the information provided in this Report is not to be construed as legal advice.

Copyright 2021 by Environmental Data Resources, Inc. All rights reserved. Reproduction in any media or format, in whole or in part, of any report or map of Environmental Data Resources, Inc., or its affiliates, is prohibited without prior written permission.

EDR and its logos (including Sanborn and Sanborn Map) are trademarks of Environmental Data Resources, Inc. or its affiliates. All other trademarks used herein are the property of their respective owners.

Walnut Business Park Phase 6

310-360 Paseo Tesoro and 20601 Valley Blvd.
Walnut, CA 91789

Inquiry Number: 6676173.5
September 27, 2021

The EDR-City Directory Abstract

TABLE OF CONTENTS

SECTION

Executive Summary

Findings

City Directory Images

Thank you for your business.

Please contact EDR at 1-800-352-0050
with any questions or comments.

Disclaimer - Copyright and Trademark Notice

This Report contains certain information obtained from a variety of public and other sources reasonably available to Environmental Data Resources, Inc. It cannot be concluded from this Report that coverage information for the target and surrounding properties does not exist from other sources. **NO WARRANTY EXPRESSED OR IMPLIED, IS MADE WHATSOEVER IN CONNECTION WITH THIS REPORT. ENVIRONMENTAL DATA RESOURCES, INC. SPECIFICALLY DISCLAIMS THE MAKING OF ANY SUCH WARRANTIES, INCLUDING WITHOUT LIMITATION, MERCHANTABILITY OR FITNESS FOR A PARTICULAR USE OR PURPOSE. ALL RISK IS ASSUMED BY THE USER. IN NO EVENT SHALL ENVIRONMENTAL DATA RESOURCES, INC. BE LIABLE TO ANYONE, WHETHER ARISING OUT OF ERRORS OR OMISSIONS, NEGLIGENCE, ACCIDENT OR ANY OTHER CAUSE, FOR ANY LOSS OR DAMAGE, INCLUDING, WITHOUT LIMITATION, SPECIAL, INCIDENTAL, CONSEQUENTIAL, OR EXEMPLARY DAMAGES. ANY LIABILITY ON THE PART OF ENVIRONMENTAL DATA RESOURCES, INC. IS STRICTLY LIMITED TO A REFUND OF THE AMOUNT PAID FOR THIS REPORT.** Purchaser accepts this Report "AS IS". Any analyses, estimates, ratings, environmental risk levels or risk codes provided in this Report are provided for illustrative purposes only, and are not intended to provide, nor should they be interpreted as providing any facts regarding, or prediction or forecast of, any environmental risk for any property. Only a Phase I Environmental Site Assessment performed by an environmental professional can provide information regarding the environmental risk for any property. Additionally, the information provided in this Report is not to be construed as legal advice.

Copyright 2020 by Environmental Data Resources, Inc. All rights reserved. Reproduction in any media or format, in whole or in part, of any report or map of Environmental Data Resources, Inc. or its affiliates is prohibited without prior written permission.

EDR and its logos (including Sanborn and Sanborn Map) are trademarks of Environmental Data Resources, Inc. or its affiliates. All other trademarks used herein are the property of their respective owners.

EXECUTIVE SUMMARY

DESCRIPTION

Environmental Data Resources, Inc.'s (EDR) City Directory Abstract is a screening tool designed to assist environmental professionals in evaluating potential liability on a target property resulting from past activities. EDR's City Directory Abstract includes a search and abstract of available city directory data. For each address, the directory lists the name of the corresponding occupant at five year intervals.

Business directories including city, cross reference and telephone directories were reviewed, if available, at approximately five year intervals for the years spanning 1920 through 2015. This report compiles information gathered in this review by geocoding the latitude and longitude of properties identified and gathering information about properties within 660 feet of the target property.

A summary of the information obtained is provided in the text of this report.

RECORD SOURCES

EDR's Digital Archive combines historical directory listings from sources such as Cole Information and Dun & Bradstreet. These standard sources of property information complement and enhance each other to provide a more comprehensive report.

EDR is licensed to reproduce certain City Directory works by the copyright holders of those works. The purchaser of this EDR City Directory Report may include it in report(s) delivered to a customer. Reproduction of City Directories without permission of the publisher or licensed vendor may be a violation of copyright.



RESEARCH SUMMARY

The following research sources were consulted in the preparation of this report. An "X" indicates where information was identified in the source and provided in this report.

<u>Year</u>	<u>Source</u>	<u>TP</u>	<u>Adjoining</u>	<u>Text Abstract</u>	<u>Source Image</u>
2015	Cole Information Services	X	X	X	-
2009	Cole Information Services	-	X	X	-
	Cole Information Services	X	X	X	-
2006	Haines Company	-	-	-	-
2004	Cole Information Services	-	X	X	-
	Cole Information Services	X	X	X	-
	Haines Company	-	-	-	-
	Haines Company	X	-	X	-
2003	Haines & Company	-	X	X	-
	Haines & Company	X	X	X	-

EXECUTIVE SUMMARY

<u>Year</u>	<u>Source</u>	<u>TP</u>	<u>Adjoining</u>	<u>Text Abstract</u>	<u>Source Image</u>
2001	Haines & Company, Inc.	-	-	-	-
2000	Pacific Bell Telephone	-	-	-	-
1999	Cole Information Services	-	X	X	-
	Cole Information Services	X	X	X	-
	Haines Company	-	-	-	-
	Haines Company	X	-	X	-
1996	GTE	-	X	X	-
	GTE	X	X	X	-
1995	Pacific Bell	-	X	X	-
	Pacific Bell	X	X	X	-
1994	Cole Information Services	-	X	X	-
	Cole Information Services	X	X	X	-
1992	PACIFIC BELL WHITE PAGES	-	-	-	-
1991	Pacific Bell	-	-	-	-
1990	GTE	-	X	X	-
	GTE	X	X	X	-
	Pacific Bell	-	X	X	-
	Pacific Bell	X	X	X	-
1986	Pacific Bell	-	-	-	-
1985	GTE	-	X	X	-
	GTE	X	X	X	-
	Pacific Bell	-	X	X	-
	Pacific Bell	X	X	X	-
1981	Pacific Telephone	-	X	X	-
1980	GTE	-	X	X	-
	Pacific Telephone	-	X	X	-
1976	R.L. Polk & Co Publishers	-	-	-	-
1975	Pacific Telephone	-	-	-	-
1972	R. L. Polk & Co.	-	-	-	-
1971	R. L. Polk & Co.	-	-	-	-
1970	Pacific Telephone	-	-	-	-
1969	Pacific Telephone	-	-	-	-
1967	R. L. Polk & Co.	-	-	-	-
1966	Pacific Telephone	-	-	-	-
1965	GTE	-	-	-	-
1964	Pacific Telephone	-	-	-	-
1963	Pacific Telephone	-	-	-	-
1962	Pacific Telephone	-	-	-	-

EXECUTIVE SUMMARY

<u>Year</u>	<u>Source</u>	<u>TP</u>	<u>Adjoining</u>	<u>Text Abstract</u>	<u>Source Image</u>
1961	R. L. Polk & Co.	-	-	-	-
1960	Pacific Telephone	-	-	-	-
1958	Pacific Telephone	-	-	-	-
1957	Pacific Telephone	-	-	-	-
1956	Pacific Telephone	-	-	-	-
1955	R. L. Polk & Co.	-	-	-	-
1954	R. L. Polk & Co.	-	-	-	-
1952	Los Angeles Directory Co.	-	-	-	-
1951	Los Angeles Directory Co Publishers	-	-	-	-
1950	Pacific Telephone	-	-	-	-
1949	Los Angeles Directory Co.	-	-	-	-
1948	Los Angeles Directory Co.	-	-	-	-
1947	Pacific Directory Co.	-	-	-	-
1946	Southern California Telephone Co	-	-	-	-
1945	The Glendale Directory Co.	-	-	-	-
1944	R. L. Polk & Co.	-	-	-	-
1942	Los Angeles Directory Co.	-	-	-	-
1940	Los Angeles Directory Co.	-	-	-	-
1939	Los Angeles Directory Co.	-	-	-	-
1938	Los Angeles Directory Company Publishers	-	-	-	-
1937	Los Angeles Directory Co.	-	-	-	-
1936	Los Angeles Directory Co.	-	-	-	-
1935	Los Angeles Directory Co.	-	-	-	-
1934	Los Angeles Directory Co.	-	-	-	-
1933	Los Angeles Directory Co.	-	-	-	-
1932	Los Angeles Directory Co.	-	-	-	-
1931	Los Angeles Directory Company Publishers	-	-	-	-
1930	Los Angeles Directory Co.	-	-	-	-
1929	Los Angeles Directory Co.	-	-	-	-
1928	Los Angeles Directory Co.	-	-	-	-
1927	Los Angeles Directory Co.	-	-	-	-
1926	Los Angeles Directory Co.	-	-	-	-
1925	Los Angeles Directory Co.	-	-	-	-
1924	Los Angeles Directory Co.	-	-	-	-
1923	Los Angeles Directory Co.	-	-	-	-
1921	Los Angeles Directory Co.	-	-	-	-
1920	Los Angeles Directory Co.	-	-	-	-

FINDINGS

TARGET PROPERTY INFORMATION

ADDRESS

310-360 Paseo Tesoro and 20601 Valley Blvd.
Walnut, CA 91789

FINDINGS DETAIL

Target Property research detail.

PASEO TESORO

310 PASEO TESORO

<u>Year</u>	<u>Uses</u>	<u>Source</u>
2015	SYNTECH	Cole Information Services
2009	SYNTECH	Cole Information Services
2004	S HILL	Cole Information Services
1996	CONTOUR COMPUTER SERVICES	GTE
1990	POST OP INC	GTE
	ZYNEGY INTERNTL	GTE
1985	PARACOM CORP	GTE

360 PASEO TESORO

<u>Year</u>	<u>Uses</u>	<u>Source</u>
2003	XXXX OD	Haines & Company
1985	AC GOLF CLUB FINSHNG	GTE

VALLEY BLVD

20601 VALLEY BLVD

<u>Year</u>	<u>Uses</u>	<u>Source</u>
2015	AUTOMATED AUTO APPRAISERS	Cole Information Services
	CALIBER COLLISION	Cole Information Services
	CALIBER HOLDINGS INC	Cole Information Services
	HERTZ	Cole Information Services
2004	CALIBER COLLISION INC	Cole Information Services
	HERTZ LOCAL EDITION	Cole Information Services
	WALNUT COMPAN	Cole Information Services

FINDINGS

<u>Year</u>	<u>Uses</u>	<u>Source</u>
2003	APPRAISERS CALIBERCOLLISION	Haines & Company
	AUTOMATED AUTO	Haines & Company
	BDY WALNUTVLYTOWING	Haines & Company
	CENTER WALNUT VLYAUTO	Haines & Company
1999	AUTOMATED AUTO APPRAISERS	Cole Information Services
	ENTERPRISE RENT A CAR	Cole Information Services
	HERTZ LOCAL EDITION	Cole Information Services
	WALNUT VALLEY AUTO BODY FROM COVINA BALDWIN PARK TEL	Cole Information Services
	WALNUT VALLEY AUTO BODY FROM LA PUENTE TELEPHONES CA	Cole Information Services
	WALNUT VALLEY TOW FROM LAPUENTE TELEPHONES CALL	Cole Information Services
1996	ENTERPRISE RENT A CAR	GTE
	WALNUT VALLEY TOWING	GTE
1995	From Covina Baldw in Park Telephones Call	Pacific Bell
	Walnut Valley Auto Body	Pacific Bell
	Walnut Valley Tow ing	Pacific Bell
1994	AUTOMATED AUTO APPRAISERS	Cole Information Services
	WALNUT VALLEY AUTO BODY	Cole Information Services
	WALNUT VALLEY TOWING	Cole Information Services
	WALNUT VLY AUTO BDY	Cole Information Services
1990	WALNUT VALLEY AUTO	GTE
	WALNUT VALLEY TOWING	GTE
1985	WALNUT VALLEY AUTO	GTE
	WALNUT VALLEY TOWING	GTE
	WALNUT VALLEY AUTO BODY	Pacific Bell
	WALNUT VALLEY TOWING	Pacific Bell

FINDINGS

ADJOINING PROPERTY DETAIL

The following Adjoining Property addresses were researched for this report. Detailed findings are provided for each address.

PASEO DEL PRADO

20253 PASEO DEL PRADO

<u>Year</u>	<u>Uses</u>	<u>Source</u>
2003	ENTERPRISES GOLDSOURCE	Haines & Company
	BEE&BEE	Haines & Company
	COMPUTER INC	Haines & Company

20254 PASEO DEL PRADO

<u>Year</u>	<u>Uses</u>	<u>Source</u>
2003	XXXX	Haines & Company

20255 PASEO DEL PRADO

<u>Year</u>	<u>Uses</u>	<u>Source</u>
2003	PC EXPO RESOURCES	Haines & Company
	INC PRICE INDEX INC	Haines & Company

20259 PASEO DEL PRADO

<u>Year</u>	<u>Uses</u>	<u>Source</u>
2003	CAROUSEL GRAPICS	Haines & Company
	SUNSET PRINTING	Haines & Company

20261 PASEO DEL PRADO

<u>Year</u>	<u>Uses</u>	<u>Source</u>
2004	XP ADMIN	Cole Information Services
	OCCUPANT UNKNOWN	Cole Information Services
	A DMITRI SYSTEM	Cole Information Services
	SAN YOU INDUSTRIAL INC	Cole Information Services
2003	A DMITRI SYSTEM	Haines & Company
1999	CRECO TRADING CORPORATION	Cole Information Services
1996	CRECO TRADING CORP	GTE
1994	EPHPHATHA MISSION CHURCH	Cole Information Services

FINDINGS

<u>Year</u>	<u>Uses</u>	<u>Source</u>
1985	WEST CHINA INDUSTRY	GTE
1980	GLENN BUILDERS	GTE

20263 PASEO DEL PRADO

<u>Year</u>	<u>Uses</u>	<u>Source</u>
2015	HECTOR STICKAR MACHINING	Cole Information Services
2009	HECTOR STICKAR MACHINING	Cole Information Services
2004	STICKAR MACHINING HECTOR	Cole Information Services
	OCCUPANT UNKNOWN	Cole Information Services
2003	MACHINING	Haines & Company
	MACHINING HECTOR STICKAR	Haines & Company
	HECTOR STICKAR	Haines & Company
1999	HECTOR STICKAR MACHINING	Cole Information Services
	HECTOR STICKAR MACHINING	Cole Information Services
1996	HECTOR STICKAR MACHINING	GTE
	HECTOR STICKAR MACH	GTE
1994	HECTOR STICKAR MACH	Cole Information Services
	HECTOR STICKAR MACHINING	Cole Information Services
1990	HECTOR STICKAR MA CHINING	GTE
	HECTOR STICKAR MACH	GTE
1985	o ACUNA MIGUEL	GTE
1980	L/S SPEAKER SERVICE	GTE

20264 PASEO DEL PRADO

<u>Year</u>	<u>Uses</u>	<u>Source</u>
1980	B B C PLUMBING	GTE

20265 PASEO DEL PRADO

<u>Year</u>	<u>Uses</u>	<u>Source</u>
2015	CELLCASESUSA	Cole Information Services
2004	LEO ARRETIN INC	Cole Information Services
2003	LEO ARRETIN INC	Haines & Company
1990	TRIAD PRECISION TOOL	GTE
1985	x TRI AD PRECISN TOOLS	GTE

FINDINGS

20267 PASEO DEL PRADO

<u>Year</u>	<u>Uses</u>	<u>Source</u>
2004	GARNER TEK INC	Cole Information Services
	OCCUPANT UNKNOWN	Cole Information Services
2003	XXXX	Haines & Company
1999	GLOBAL LUMBER INTERNATIONAL CORPORATION	Cole Information Services
1994	FALCON ABRASIVE MANUFACTURING	Cole Information Services
1990	FALCON ABRASIVE UFG	GTE
1985	C & G SHADE & WINDOW	GTE
1980	YINGLINSS CUSTOM	GTE

20270 PASEO DEL PRADO

<u>Year</u>	<u>Uses</u>	<u>Source</u>
2009	OLD COUNTRY BAKERY	Cole Information Services
	UNILEVER BESTFOODS FOODSERVICE	Cole Information Services
2004	OLD COUNTRY BAKERY	Cole Information Services
2003	OLD COUNTRY	Haines & Company
	BAKERY	Haines & Company
1999	OLD COUNTRY BAKERY	Cole Information Services
1996	OLD COUNTRY BAKERY	GTE
1994	OLD COUNTRY BAKERY	Cole Information Services
1990	OLD COUNTRY BAKERY	GTE
1985	OLD COUNTRY BAKERY	GTE
1980	OLD CNTRY UNION MAID	GTE

20271 PASEO DEL PRADO

<u>Year</u>	<u>Uses</u>	<u>Source</u>
2004	AETON TECHNOLOGY	Cole Information Services
	CELIA LEE	Cole Information Services
2003	GENIUSHOUSECOM	Haines & Company
1996	v Xu Guihua	GTE
	v Zhao Chng Yan	GTE
1985	QUALITY CONTROLLED	GTE
1980	IDEAL GLASS TINTING	GTE

FINDINGS

20273 PASEO DEL PRADO

<u>Year</u>	<u>Uses</u>	<u>Source</u>
2009	JR MACHINE SHOP	Cole Information Services
2004	GARY QIU	Cole Information Services
2003	ROYAL OPTICIAN	Haines & Company
	INTERNATIONAL	Haines & Company
1996	JR MACHINE SHOP	GTE
1994	J R MACHINE SHOP	Cole Information Services
1990	JR MACHINE SHOP	GTE
1985	COMEAU SEAFOOD INC	GTE
1980	OSAN JUAN POOLS	GTE

20275 PASEO DEL PRADO

<u>Year</u>	<u>Uses</u>	<u>Source</u>
2015	REINBERGER PRINTWERKS	Cole Information Services
	LITTLE PROFESSIONAL TOWING SPECIALIS	Cole Information Services
2009	REINBERGER PRINTWERKS	Cole Information Services
2004	REINBERGER PRINTWERKS	Cole Information Services
2003	PRINTWERKS	Haines & Company
	REINBEBGER	Haines & Company
1999	SILVER HAWK FASTENER & SUPPLY COMPANY	Cole Information Services
1996	SILVER HAWK FASTENER	GTE
1994	SOUTHERN CAL EQUIPMENT CO	Cole Information Services
1990	MILES PLATING EQUIP MENT	GTE
1980	COPYMASTERS THE	GTE

20279 PASEO DEL PRADO

<u>Year</u>	<u>Uses</u>	<u>Source</u>
2015	1ST PC CORP	Cole Information Services
2004	SNP GLOBAL TECHNOLOGIES INC	Cole Information Services
	OCCUPANT UNKNOWN	Cole Information Services
2003	MIL SPEC MAGNETICS	Haines & Company
1996	MIL SPEC MAGNETICS	GTE
1994	MIL SPEC MAGNETICS	Cole Information Services

FINDINGS

<u>Year</u>	<u>Uses</u>	<u>Source</u>
1985	WYATT INDUSTRIES	GTE
1980	BC ENTERPRISES	GTE

20283 PASEO DEL PRADO

<u>Year</u>	<u>Uses</u>	<u>Source</u>
1980	WALNUT ORNAMENTAL	GTE

20285 PASEO DEL PRADO

<u>Year</u>	<u>Uses</u>	<u>Source</u>
2009	PENTUM GROUP	Cole Information Services
	BIONET INC	Cole Information Services
2003	XXXX	Haines & Company
1985	o ALLTRONICS	GTE
1981	AIM HEATING & AIR COND WALNUT	Pacific Telephone
1980	AIM HEATING t AIR	GTE

20287 PASEO DEL PRADO

<u>Year</u>	<u>Uses</u>	<u>Source</u>
2009	SIE	Cole Information Services
2003	XXXX	Haines & Company
1999	Q H M INCORPORATED	Cole Information Services
1996	v OQ H M INC	GTE
1994	BETHEL COMPUTER INC	Cole Information Services
1990	WEST CHINA INDSTRL	GTE
1980	MOLDS 8 PROTOTYPES	GTE

20291 PASEO DEL PRADO

<u>Year</u>	<u>Uses</u>	<u>Source</u>
2004	OCCUPANT UNKNOWN	Cole Information Services
	HORIZON PROMOTIONS INC	Cole Information Services
2003	HORIZON PROMOTIONS	Haines & Company
1999	HORIZON PROMOTIONS INCORPORATED	Cole Information Services
1996	HORIZON PROMOTIONS INC	GTE
1994	CORNERSTONE IMAGING SYSTEMS CO	Cole Information Services
1990	CORNERSTONE IMAGING	GTE

FINDINGS

<u>Year</u>	<u>Uses</u>	<u>Source</u>
1985	BIO SEARCH INTERNATL	GTE

20295 PASEO DEL PRADO

<u>Year</u>	<u>Uses</u>	<u>Source</u>
2009	INLAND EMPIRE PRINTING INC	Cole Information Services
	KING TOOLS & EQUIPMENT INC	Cole Information Services
	PREFER PRINTING INC	Cole Information Services
2004	PREFER PRINTING INC	Cole Information Services
	OCCUPANT UNKNOWN	Cole Information Services
2003	INLAND EMPIRE	Haines & Company
	PRINTING INC	Haines & Company
1999	ACE GREEN	Cole Information Services
1996	ACE GREEN	GTE
1994	RMK ENTERPRISES INC	Cole Information Services
1990	SIEMPRE LTD	GTE
1985	COASTLAND CONTRACTNG	GTE
1980	DOGAR LITHO	GTE

20301 PASEO DEL PRADO

<u>Year</u>	<u>Uses</u>	<u>Source</u>
2015	PENINSULA LUGGAGE & GIFTS	Cole Information Services
2009	LUGGAGE FACTORY	Cole Information Services
	PENINSULA LUGGAGE & GIFTS	Cole Information Services
2004	OCCUPANT UNKNOWN	Cole Information Services
2003	TIANS INTERNATIONAL	Haines & Company
1999	ADVANCE BUSINESS SYSTEMS INCORPORATED	Cole Information Services
1996	ADVANCE BUSINESS SYSTEMS	GTE
1985	PENWAL INDSTRS INC	GTE

20311 PASEO DEL PRADO

<u>Year</u>	<u>Uses</u>	<u>Source</u>
2015	ALLIANCE INDUSTRIAL REFRIGERATION SE	Cole Information Services
2009	ALLIANCE INDUSTRIAL REFRIGERATION SE	Cole Information Services
2004	INTERNATIONAL TRST ENTRTNMNT INC	Cole Information Services

FINDINGS

<u>Year</u>	<u>Uses</u>	<u>Source</u>
2004	GS & W SERVICES INC	Cole Information Services
2003	BLUTOPaul	Haines & Company
	GS & W SERVICE INC	Haines & Company
	INTLTOURIST	Haines & Company
	ENTERTAINMENT INC	Haines & Company
1999	GS & W SERVICE INCORPORATED FROM LA PUENTE TELEPHONES CALL	Cole Information Services
	GS & W SERVICE INCORPORATED	Cole Information Services
	FERRIS ADDRESSING & MAILING	Cole Information Services
1996	GS & W SERVICE INC	GTE
1994	G S&W SERVICE INC	Cole Information Services
	G S & W SVC INC	Cole Information Services
1990	GS & W SERVICE INC	GTE
1985	GS & W SERVICE INC	GTE
1980	G S A W SERVICE INC	GTE

PASEO ROBLES

20268 PASEO ROBLES

<u>Year</u>	<u>Uses</u>	<u>Source</u>
2003	PERSPECTIVE	Haines & Company
	CONSTRUCTION INC	Haines & Company

PASEO SONRISA

230 PASEO SONRISA

<u>Year</u>	<u>Uses</u>	<u>Source</u>
2015	DYNAPOWER USA	Cole Information Services
	DYNACOMMUNICATIONS CORP	Cole Information Services
2009	MY PC CASE DOT COM	Cole Information Services
	DYNAPOWER USA	Cole Information Services
	DYNA COMMUNICATION CORP	Cole Information Services
2004	YA LI CO	Cole Information Services
	101 ENCLOSURE INC	Cole Information Services
	MY PC CASE DOT CO	Cole Information Services

FINDINGS

<u>Year</u>	<u>Uses</u>	<u>Source</u>
2004	WEN MA	Cole Information Services
1994	NELSON ADAMS CO	Cole Information Services
1990	NELSON ADAMS CO	GTE
1985	NELSON ADAMS CO	GTE
1980	NELSON ADAMS CO	GTE

240 PASEO SONRISA

<u>Year</u>	<u>Uses</u>	<u>Source</u>
1996	SOLDER STATION ONE	GTE

241 PASEO SONRISA

<u>Year</u>	<u>Uses</u>	<u>Source</u>
2015	K C CHOI CONSTRUCTION	Cole Information Services
2009	GLEE GROUP USA INC	Cole Information Services
	ACS ENTERPRISES INC	Cole Information Services
2004	ROYAL VISION INTERNATIONAL INC	Cole Information Services
2003	GLEEGROUP	Haines & Company
1999	IRC INCORPORATED	Cole Information Services
1996	IRC INC	GTE
1994	IRC INC	Cole Information Services
1990	INTRNTNL FIBERGLASS	GTE
1985	D & 8 SERVICES	GTE
1980	CRYSTAL DESIGNS	GTE
	CRYSTAL DESIGNS	GTE

243 PASEO SONRISA

<u>Year</u>	<u>Uses</u>	<u>Source</u>
2015	L P C TECHNOLOGY	Cole Information Services
2004	OCCUPANT UNKNOWN	Cole Information Services
2003	XXXX	Haines & Company
1999	EASON INTERNATIONAL	Cole Information Services
1996	VEASON INTERNATIONAL	GTE
	VCAL TOP BEAUTY SUPPLIES	GTE
1994	MELROSE FASHION INC	Cole Information Services

FINDINGS

<u>Year</u>	<u>Uses</u>	<u>Source</u>
1985	KNUGTH INVSTMT MOLDS	GTE
1980	C 6 D ASSOCIATES	GTE

245 PASEO SONRISA

<u>Year</u>	<u>Uses</u>	<u>Source</u>
2015	CREATIVE GLASS	Cole Information Services
2009	MEILO CREATIVE CORP	Cole Information Services
2004	MEME INTERNATIONAL INC	Cole Information Services
2003	DATPROOUCTSINC	Haines & Company
1999	B J CONSTRUCTION COMPANY	Cole Information Services
1996	B J CONSTRUCTION CO	GTE
1994	B J CONSTRUCTION CO	Cole Information Services
1990	B J CONSTRUCTION CO	GTE
1985	CARBIORNO SPCLTIES	GTE
1980	P 8 K RACING PRODS	GTE

247 PASEO SONRISA

<u>Year</u>	<u>Uses</u>	<u>Source</u>
2015	MOES INDUSTRIAL MECHANICS	Cole Information Services
2009	GOLDENVIEW INC	Cole Information Services
	GOLDENLINK ENTERPRISE INC	Cole Information Services
	TWIN TOP INC	Cole Information Services
2004	OCCUPANT UNKNOWN	Cole Information Services
2003	XXXX	Haines & Company

249 PASEO SONRISA

<u>Year</u>	<u>Uses</u>	<u>Source</u>
2003	XXXX	Haines & Company
1999	SOLDER TECHNOLOGY	Cole Information Services
1994	SOLDER STATION ONE	Cole Information Services
1990	SOLDER STATION ONE	GTE
1985	SOLDER STATION ONE	GTE
1980	SOLDER TECHNOLOGY	GTE

FINDINGS

250 PASEO SONRISA

<u>Year</u>	<u>Uses</u>	<u>Source</u>
2015	TMV PACKAGING	Cole Information Services
2009	TMV PACKAGING	Cole Information Services
2004	TMU PACKAGING	Cole Information Services
	TMV PACKAGING INC	Cole Information Services
2003	XXXX	Haines & Company
1999	MENSCO INCORPORATED	Cole Information Services
	T M V PACKAGING CORPORATION	Cole Information Services
1996	MENSCOINC I	GTE
1994	MENSCO INC	Cole Information Services
	MENSCO	Cole Information Services
1990	MENSCO INC	GTE
1985	MENSCO INC	GTE
1980	PACE PUNCHES INC	GTE

270 PASEO SONRISA

<u>Year</u>	<u>Uses</u>	<u>Source</u>
2015	CELL PAK	Cole Information Services
2009	BIO METICS INTERNATIONAL	Cole Information Services
2004	BIO METICS INTERNATIONAL	Cole Information Services
	OCCUPANT UNKNOWN	Cole Information Services
2003	BIO METn CS	Haines & Company
	INTERNATIONAL SURRAH PACKAGING	Haines & Company
1999	SURRAH PACKAGING	Cole Information Services
	BIO METICS INTERNATIONAL	Cole Information Services
1996	Bi O METICS INTERNATIONAL	GTE
1994	BIO SEARCH INTL	Cole Information Services
	SURRAH PACKAGING	Cole Information Services
1990	BIO SEARCH IN TERNATL	GTE
1985	XMER POWER MFG INC	GTE

290 PASEO SONRISA

<u>Year</u>	<u>Uses</u>	<u>Source</u>
2004	KINGWAY CORP	Cole Information Services

FINDINGS

<u>Year</u>	<u>Uses</u>	<u>Source</u>
2003	YU INDUSTRIAL INC	Haines & Company
1999	UPRIGHT TECHNOLOGY	Cole Information Services
	CWC GROUP INCORPORATED	Cole Information Services
1996	NEWTEK	GTE
1994	HEADMOST INTERNATIONAL	Cole Information Services
1990	HEADMOST INTERNATL	GTE

300 PASEO SONRISA

<u>Year</u>	<u>Uses</u>	<u>Source</u>
2003	XXXX	Haines & Company

307 PASEO SONRISA

<u>Year</u>	<u>Uses</u>	<u>Source</u>
2015	SETTLERS JERKY INC	Cole Information Services
2004	URASHIMA	Cole Information Services
	NC CORP	Cole Information Services
	OCCUPANT UNKNOWN	Cole Information Services
2003	URASHIMA USA INC	Haines & Company
1999	NC CORPORATION	Cole Information Services
	URASHIMA USA INCORPORATED	Cole Information Services
	OKITA ELECTRIC SUPPLY INCORPORATED	Cole Information Services
1996	URASHIMA USA INC	GTE
	OKITA ELECTRIC SUPPLY	GTE
	VNC CORPORATION	GTE
1994	OKITA ELECTRIC SUPPLY INC	Cole Information Services
1990	OKITA ELECTRIC SPPLY	GTE
1985	OVALCON AUTOMATIC	GTE
1980	UMARK INC	GTE

310 PASEO SONRISA

<u>Year</u>	<u>Uses</u>	<u>Source</u>
2015	WALNUT PLASTICS	Cole Information Services
	K & B SIGN CO	Cole Information Services
2009	ACE MEDICAL	Cole Information Services

FINDINGS

<u>Year</u>	<u>Uses</u>	<u>Source</u>
2004	OCCUPANT UNKNOWN	Cole Information Services
	BBC	Cole Information Services
2003	VIDACORP	Haines & Company
1999	VIDA CORPORATION	Cole Information Services
	FASHION GRACE	Cole Information Services
1996	VFASHION GRACE	GTE
1994	GREEN SUNSHINE IND CORP	Cole Information Services

319 PASEO SONRISA

<u>Year</u>	<u>Uses</u>	<u>Source</u>
2004	ZMAXTECH CO	Cole Information Services
	OCCUPANT UNKNOWN	Cole Information Services
2003	JIGBOURNE	Haines & Company
1999	JIGBOURNE	Cole Information Services
1994	KART HOUSE	Cole Information Services
1990	NATL COMPUTER EX CHANGE	GTE
1985	CONDOR MACHINE	GTE

322 PASEO SONRISA

<u>Year</u>	<u>Uses</u>	<u>Source</u>
2015	RAM TECHNOLOGIES LLC	Cole Information Services
2009	BTOS TECHNOLOGY INC	Cole Information Services
	BTO SERVERS INC	Cole Information Services
2004	ACOMSTORE CO	Cole Information Services
	OCCUPANT UNKNOWN	Cole Information Services
2003	XXXX	Haines & Company
1999	DATA PRO CORPORATION	Cole Information Services
1996	DATA PRO CORP	GTE
1994	PRECISION COMPOSITES INC	Cole Information Services
1990	TRANSPower	GTE
1985	o MONTEREY FAN CO	GTE
	TIGER MARKETING INC	GTE

FINDINGS

325 PASEO SONRISA

<u>Year</u>	<u>Uses</u>	<u>Source</u>
2015	PRINTING DYNAMICS	Cole Information Services
2009	PRINTING DYNAMICS INC	Cole Information Services
2004	PRINTING DYNAMICS INC	Cole Information Services
	JOHN ROUBIAN	Cole Information Services
2003	PRINTING DYNAMICS	Haines & Company
1999	PRINTING DYNAMICS	Cole Information Services
1996	NANCYS FASHIONS	GTE
1985	VANCO ENGINEERING CO	GTE
1980	MINLOUVRE	GTE
	LANCE MANUFACTURING WALNUT	Pacific Telephone

328 PASEO SONRISA

<u>Year</u>	<u>Uses</u>	<u>Source</u>
2009	ANDERSON & VREELAND INC	Cole Information Services
	3 J DESIGN INC	Cole Information Services
2004	ANDERSON & VREELAND WEST INC	Cole Information Services
2003	ANDERSON&VREELAN	Haines & Company
1999	ANDERSON & VREELAND WEST INCORPORATED	Cole Information Services
1996	ANDERSON & VREELAND WEST	GTE
1995	I Anderson W Whit	Pacific Bell
	Anderson W	Pacific Bell
	NANDERSON & VREELAND WEST IC	Pacific Bell
1994	ANDERSON VREELAND WEST INC	Cole Information Services
1990	ANDERSON VREFLND WST	GTE
1985	ANDERSON UREELAND	GTE
	ANDERSON & VREELAND WEST INC	Pacific Bell

329 PASEO SONRISA

<u>Year</u>	<u>Uses</u>	<u>Source</u>
2015	ALLTEK SUPPLIES INC	Cole Information Services
2009	TRADENET ENTERPRISE INC	Cole Information Services
	MS DISPLAY	Cole Information Services

FINDINGS

<u>Year</u>	<u>Uses</u>	<u>Source</u>
2004	OCCUPANT UNKNOWN	Cole Information Services
2003	ALLTEK SUPPLIES INC	Haines & Company
1999	ALLTEK SUPPLIES INCORPORATED	Cole Information Services
1996	ALLTEK SUPPLIES INC	GTE
1994	AURORA PUMP	Cole Information Services
1990	AURORA PUHP	GTE
1981	ANGUS INSTRUMENT CORP WALNUT	Pacific Telephone

333 PASEO SONRISA

<u>Year</u>	<u>Uses</u>	<u>Source</u>
2009	DANDY LION CORP	Cole Information Services
2004	I MARKET CO	Cole Information Services
1999	VOW & VOGUE INTERNATL CORPORATION	Cole Information Services
1990	PRA GROUP INC THE	GTE
1985	HAMILTON INSTRMNTN	GTE
	BARBER COLMAN CO	GTE
1980	HAMILTON INSTRMNTN	GTE
	ESTERLINE ANGUS	GTE

334 PASEO SONRISA

<u>Year</u>	<u>Uses</u>	<u>Source</u>
2015	NATURAS FOODS OF CALIF INC	Cole Information Services
2004	NATURAS FOODS OF CALIFORNIA	Cole Information Services
	OCCUPANT UNKNOWN	Cole Information Services
2003	CALIF INC	Haines & Company
	NATURAS FOODS OF	Haines & Company
1999	NATURAS FOODS OF CALIF INCORPORATED	Cole Information Services
1996	NATURA S FOODS OF	GTE
1994	NESTLE BEICH	Cole Information Services
1990	NESTLE BEICH	GTE
1985	KATHRYN BEICH CNDIES	GTE

FINDINGS

336 PASEO SONRISA

<u>Year</u>	<u>Uses</u>	<u>Source</u>
2003	XXXX	Haines & Company
1999	DETAILS WEST	Cole Information Services
1996	DETAILS WEST	GTE
1994	DETAILS WEST	Cole Information Services
1990	DETAILS WEST	GTE
1985	DETAILS WEST	GTE

337 PASEO SONRISA

<u>Year</u>	<u>Uses</u>	<u>Source</u>
2009	DYNAFLO CORP	Cole Information Services
2004	DYNAFLO CORP	Cole Information Services
2003	CORPORATION	Haines & Company
	DYNAFLO	Haines & Company
1999	SKYWAY INTERNATIONAL INCORPORATED	Cole Information Services
1996	SKYWAY INTERNATIONAL INC	GTE
1994	R & B MACHINE	Cole Information Services
	R&B MACHINE	Cole Information Services
1990	SMALL CLAIMS UNLIMITED	GTE
1980	COMPARATOR SYSTEM WALNUT	Pacific Telephone
	COMPARATOR SYSTEMS	GTE

340 PASEO SONRISA

<u>Year</u>	<u>Uses</u>	<u>Source</u>
2009	AMERICAN WIRE WORKS CORP	Cole Information Services
2004	LORENZO SEVILLA	Cole Information Services
2003	XXXX	Haines & Company
1999	KAITO ELECTRONICS INCORPORATED	Cole Information Services
1996	Building C ARISTO CARE INC	GTE
1994	ARISTO CARE INC	Cole Information Services
1990	VIDEO DISTRIBUTOR	GTE
1985	Y & C FASHIONS	GTE

FINDINGS

341 PASEO SONRISA

<u>Year</u>	<u>Uses</u>	<u>Source</u>
2015	CREATIVE LINENS INC	Cole Information Services
2004	SHANBO ZHAO	Cole Information Services
	TRITON FISHING TACKLE INC	Cole Information Services
	KAITO ELECTRONICS INC	Cole Information Services
2003	KAITOELECTRONICS	Haines & Company
1994	A 1 NUT & BOLT CO	Cole Information Services
1990	TIGER LIGHTING INC	GTE
1985	SIGN WIZE	GTE
	NEO LITE SIGN-WIZE	Pacific Bell
1980	NEO LITE	GTE

344 PASEO SONRISA

<u>Year</u>	<u>Uses</u>	<u>Source</u>
2004	OCCUPANT UNKNOWN	Cole Information Services
2003	MID VALLEY FIRE EOP	Haines & Company
1999	MID VALLEY FIRE EQUIP COMPANY	Cole Information Services
	MID VALLEY FIRE EQUIPMENT COMPANY	Cole Information Services
1996	MID VALLEY FIRE EQUIP CO	GTE
1995	MID VALLEY FIRE EQUIPMENT CO	Pacific Bell
	Mid Valley Fire Equipment Co	Pacific Bell
1994	MID VALLEY FIRE EQUIPMENT CO	Cole Information Services
1990	HAMILTON MACHINE CO	GTE
1985	HAMILTON MACHINE CO	GTE

345 PASEO SONRISA

<u>Year</u>	<u>Uses</u>	<u>Source</u>
2009	CREATIVE LINENS INC	Cole Information Services
2004	TEXWIN ENTERPRISES	Cole Information Services
2003	XXXX	Haines & Company
1999	PRO HUNTERS MICROSYSTEMS	Cole Information Services
1996	VFORTEL GROUP	GTE
1994	ACCOUNTING MANAGEMENT SVC	Cole Information Services
	DELACRUZ, ENRIQUE	Cole Information Services

FINDINGS

<u>Year</u>	<u>Uses</u>	<u>Source</u>
1990	DE LA CRUZ ENRIQUE	GTE
1985	VALLEY AUTO & TRUCK	Pacific Bell
	VALLEY AUTO S TRUCK	GTE
1980	VALLEY AUTO S TRUCK	GTE

346 PASEO SONRISA

<u>Year</u>	<u>Uses</u>	<u>Source</u>
2015	RELIABLE IMAGING INC	Cole Information Services
2004	SWACKI GROUP CORP	Cole Information Services

347 PASEO SONRISA

<u>Year</u>	<u>Uses</u>	<u>Source</u>
2015	MID VALLEY FIRE EQUIP CO	Cole Information Services
2009	MID VALLEY FIRE EQUIPMENT CO	Cole Information Services
2004	OCCUPANT UNKNOWN	Cole Information Services
	MID VALLEY ATMTC FIRE SYSTM	Cole Information Services

348 PASEO SONRISA

<u>Year</u>	<u>Uses</u>	<u>Source</u>
2015	ACCESSORY TREECOM	Cole Information Services
2009	TOP GEAR	Cole Information Services
	VITRESS INTERNATIONAL INC	Cole Information Services
2004	OCCUPANT UNKNOWN	Cole Information Services
	MILESTONE COMPUTER INC	Cole Information Services
	HI TECH COPY PRODUCTS & BSNS	Cole Information Services
2003	EAGLELIFTINC	Haines & Company
1999	PEREZ ELECTRIC INCORPORATED	Cole Information Services
1996	PEREZ ELECTRIC INC	GTE
1990	TEPCO AIR CLEANING	GTE
1985	WESTERN WORLDWIDE	GTE

350 PASEO SONRISA

<u>Year</u>	<u>Uses</u>	<u>Source</u>
2004	OCCUPANT UNKNOWN	Cole Information Services
	WINGS INTL	Cole Information Services

FINDINGS

<u>Year</u>	<u>Uses</u>	<u>Source</u>
2003	GRAPHICS CONCEPT	Haines & Company
	INC HEXA GRAPHICS	Haines & Company
1999	TENICO COMPUTERS	Cole Information Services
1996	PRINTING DYNAMICS	GTE
1994	STYLE GRAPHICS	Cole Information Services
	PRINTING DYNAMICS	Cole Information Services
1990	PRINTING DYNAMICS	GTE

351 PASEO SONRISA

<u>Year</u>	<u>Uses</u>	<u>Source</u>
2004	OCCUPANT UNKNOWN	Cole Information Services
2003	STANDARD SERVICE	Haines & Company
1999	STANDARD SERVICE COMPANY	Cole Information Services
1996	STANDARD SERVICE CO	GTE
1994	STANDARD SERVICE CO	Cole Information Services
1990	STANDARD SERVICE CO	GTE
1985	SUPERIOR MOLD & DIE	GTE
1980	SUPERIOR MOLD & DIE	GTE

354 PASEO SONRISA

<u>Year</u>	<u>Uses</u>	<u>Source</u>
2009	RED DEER INTERNATIONAL	Cole Information Services
2004	OCCUPANT UNKNOWN	Cole Information Services
	REDDEER INTERNATIONAL INC	Cole Information Services
2003	INTERNATIONAL	Haines & Company
	RED DEER	Haines & Company
1999	PV & C PLUMBING AND PIPING	Cole Information Services
	A Q D INTERNATIONAL INCORPORATED	Cole Information Services
1994	P V & C PLUMBING & PIPING	Cole Information Services

358 PASEO SONRISA

<u>Year</u>	<u>Uses</u>	<u>Source</u>
2015	JI HONGHONG	Cole Information Services
1994	MEGATRAX SYSTEMS	Cole Information Services

FINDINGS

<u>Year</u>	<u>Uses</u>	<u>Source</u>
1990	FRIENDLY PAYPHONE INC	GTE
1985	AMERICAN BIOPTICS	GTE

362 PASEO SONRISA

<u>Year</u>	<u>Uses</u>	<u>Source</u>
2004	OCCUPANT UNKNOWN	Cole Information Services
2003	XXXX	Haines & Company

366 PASEO SONRISA

<u>Year</u>	<u>Uses</u>	<u>Source</u>
2004	OCCUPANT UNKNOWN	Cole Information Services
	JERKY KING OF THE WEST	Cole Information Services
1999	BEEF KING OF THE WEST	Cole Information Services
	YUAN MEIN INTERNATIONAL USA INCORPORATED	Cole Information Services
1994	GOLDEN CROWN FOODS INC	Cole Information Services
	BOXER INTERNATIONAL INC	Cole Information Services
1990	MULTI PLAY VENDING	GTE
1985	ASIAN PAC INTERNATL	GTE
	CALIF NO I TRAVEL	GTE

370 PASEO SONRISA

<u>Year</u>	<u>Uses</u>	<u>Source</u>
1995	International Electronics Technology	Pacific Bell
	INTERNATIONAL ELECTRONICS TECHNOLOGY	Pacific Bell
1985	CARPET KING CO	Pacific Bell

PASEO TESORO

206 PASEO TESORO

<u>Year</u>	<u>Uses</u>	<u>Source</u>
2009	J INT	Cole Information Services
2004	J INT	Cole Information Services
1999	J INT	Cole Information Services

FINDINGS

240 PASEO TESORO

<u>Year</u>	<u>Uses</u>	<u>Source</u>
1996	T H SUNGLASS CORP	GTE

249 PASEO TESORO

<u>Year</u>	<u>Uses</u>	<u>Source</u>
2015	PRO PIPE SERVICE	Cole Information Services
2009	ADS ENTERPRISES INC	Cole Information Services
	HOFFMAN SOUTHWEST CORP	Cole Information Services
2004	OPTEC DISPLAYS INC	Cole Information Services
2003	OPTEC DISPLAYS INC	Haines & Company
	OPTEC DISPLAYS INC	Haines & Company
	CATES David	Haines & Company
1990	TODD SALES	GTE
1985	TODD SALES	GTE

250 PASEO TESORO

<u>Year</u>	<u>Uses</u>	<u>Source</u>
2015	SERVPRO	Cole Information Services
2009	DONG YANG AUTO BODY	Cole Information Services
2004	OCCUPANT UNKNOWN	Cole Information Services
	DONG YANG AUTO BODY	Cole Information Services
2003	TONG YANG AUTO	Haines & Company
	TY AUTO BODY	Haines & Company
	OHUNSAKER Dorothy	Haines & Company
	DONG YANG AUTO	Haines & Company
1996	TONG YANG AUTO BODY	GTE
1985	PIONEER BALLOON CO	GTE

255 PASEO TESORO

<u>Year</u>	<u>Uses</u>	<u>Source</u>
2009	FALCON ABRASIVE	Cole Information Services
2004	OCCUPANT UNKNOWN	Cole Information Services
	FALCON ABRASIVE MFG INC	Cole Information Services
2003	FALCON ABRASIVE MFG	Haines & Company

FINDINGS

<u>Year</u>	<u>Uses</u>	<u>Source</u>
1996	FALCON ABRASIVE MFG INC	GTE
1990	A U F	GTE
1985	GS BATTERY INC	GTE
1980	ARRAL INDUSTRIES INC	GTE

260 PASEO TESORO

<u>Year</u>	<u>Uses</u>	<u>Source</u>
2015	ACCESSORY GEEKS	Cole Information Services
	CGETC	Cole Information Services
	TV PARTS GUY	Cole Information Services
2009	JPACK INTERNATIONAL INC	Cole Information Services
	CGETC	Cole Information Services
2004	HAN HO	Cole Information Services
2003	INTERNATIONAL INC	Haines & Company
	JPACK	Haines & Company
1996	WALL TITE INC	GTE
	ALTHON MICRO INC	GTE
1990	WALL TITE INC	GTE
1985	CRFT COURS PUBLSHRS	GTE
1980	CRFT COURS PUBLSHRS	GTE

275 PASEO TESORO

<u>Year</u>	<u>Uses</u>	<u>Source</u>
2015	COOLTRON	Cole Information Services
2009	BENSON PRINTING CO	Cole Information Services
	GLENN HOWARD CORP	Cole Information Services
2004	BENSON PRINTING CO	Cole Information Services
2003	BENSON PRINTING CO	Haines & Company
1996	BENSON PRINTING CO	GTE
1990	BIL BAZ INSTALLATNS	GTE
	URBAN TELECOMMNCTNS	GTE
1985	BUSINESS FRNSHGS INC	GTE

FINDINGS

280 PASEO TESORO

<u>Year</u>	<u>Uses</u>	<u>Source</u>
2015	ALTHON MICRO INC	Cole Information Services
2009	ALTHON MICRO INC	Cole Information Services
2004	ALTHON MICRO INC	Cole Information Services
2003	ALTHON MICRO INC	Haines & Company
1990	PLASTCS PLUS TCHNLGY	GTE
1985	PLASTCS PLUS TCHNLGY	GTE

290 PASEO TESORO

<u>Year</u>	<u>Uses</u>	<u>Source</u>
2003	XXXX	Haines & Company

300 PASEO TESORO

<u>Year</u>	<u>Uses</u>	<u>Source</u>
2015	VOGEL ENGINEERS INC	Cole Information Services
	VOGEL PROPERTIES	Cole Information Services
	MAMMOTH BUSINESS PARK	Cole Information Services
	VOGEL WILLIAM	Cole Information Services
2009	VOGEL PROPERTIES INC	Cole Information Services
2004	BILL VOGEL	Cole Information Services
	VOGEL ENGINEERS INC	Cole Information Services
2003	VOGEL PROPERTIES	Haines & Company
	VOGEL ENGINEERS INC	Haines & Company
1996	VOGEL PROPERTIES INC	GTE
1990	VOGEL PROPERTIES INC	GTE
1985	VOGEL PROPERTIES INC	GTE

301 PASEO TESORO

<u>Year</u>	<u>Uses</u>	<u>Source</u>
2015	UTILITY TRAILER MFGTAUTLINER DIV	Cole Information Services
2009	UTILITY TRAILER MANUFACTURING CO	Cole Information Services
2004	UTILITY TRAILER MFG	Cole Information Services
2003	TRTLNR DIV	Haines & Company
	UTILITYTRAILER MFG	Haines & Company

FINDINGS

<u>Year</u>	<u>Uses</u>	<u>Source</u>
1996	TAUTLINER ENGINEERING	GTE
1990	TAUTLINER ENGINEERING	GTE
1985	TAUTLINER ENGINEERING	GTE

307 PASEO TESORO

<u>Year</u>	<u>Uses</u>	<u>Source</u>
2015	ELEMENT GROUP INC	Cole Information Services
2009	M L Z INC	Cole Information Services
2004	SUNSTAR ENGINEERING USA INC	Cole Information Services
	FANG LUI	Cole Information Services
	MLZ INC	Cole Information Services
2003	M L ZINC	Haines & Company
1996	SUNSTAR ENGINEERING	GTE
1990	SUNSTAR ENGINEERING	GTE
1985	SUNSTAR ENGINEERING	GTE

312 PASEO TESORO

<u>Year</u>	<u>Uses</u>	<u>Source</u>
2015	ADVANCED HOME MEDICAL INC	Cole Information Services
2009	SOLOMON TECHNOLOGY CORP	Cole Information Services
2004	SURFRIDER TECHNOLOGY	Cole Information Services
2003	SCHOOLS	Haines & Company
	AGRICULTURE ASN	Haines & Company
	PROGRAM 48TH DISTRICT	Haines & Company
	INVOLVEMENT	Haines & Company
1996	CA ST 48TH DISTRICT	GTE
1995	Great Western Financial Services	Pacific Bell
	Great Western Fair	Pacific Bell
	SNAIL FESTIVAL	Pacific Bell
	GREAT WESTERN FAIR	Pacific Bell
	48TH DISTRICT AGRICULTURE ASSN	Pacific Bell

FINDINGS

314 PASEO TESORO

<u>Year</u>	<u>Uses</u>	<u>Source</u>
2015	HTMTECH INC	Cole Information Services
	ACT ONE COMMUNICATION INC	Cole Information Services
2009	K 12 SPECIALTIES INC	Cole Information Services
2003	XXXX	Haines & Company

316 PASEO TESORO

<u>Year</u>	<u>Uses</u>	<u>Source</u>
2015	NETINLINK	Cole Information Services
2004	A & C LANDSCAPING INC	Cole Information Services
	NELSON QUIZON	Cole Information Services
2003	MILLENNIUM INNVTVE	Haines & Company
	A&C LANDSCAPING	Haines & Company
	SLTNS INC	Haines & Company
1996	TOFASCO OF AMERICA INC	GTE
1990	T H GRAPHICS	GTE

318 PASEO TESORO

<u>Year</u>	<u>Uses</u>	<u>Source</u>
2015	HELIPRO	Cole Information Services
2009	VECTOR AEROSPACE	Cole Information Services
	ACROHELIPRO GLOBAL SERVICES CA INC	Cole Information Services
2004	HELIPRO CALIFORNIA INC	Cole Information Services
	OCCUPANT UNKNOWN	Cole Information Services
2003	HELIPRO	Haines & Company
1996	&HEUPRO	GTE

320 PASEO TESORO

<u>Year</u>	<u>Uses</u>	<u>Source</u>
2004	OCCUPANT UNKNOWN	Cole Information Services
	IDEA TOUCH	Cole Information Services
2003	XXXX	Haines & Company
1990	A & F SCREEN PRINTNG	GTE

FINDINGS

322 PASEO TESORO

<u>Year</u>	<u>Uses</u>	<u>Source</u>
2015	CREZONE ENTERPRISE INC	Cole Information Services
2009	ALS GROUP INC	Cole Information Services
2004	OCCUPANT UNKNOWN	Cole Information Services
2003	XXXX	Haines & Company
1996	A J R TECHNOLOGY	GTE
	BST PRODUCTS INC	GTE
1990	\$ALPHA MEDICAL	GTE
	o BST PRODUCTS INC	GTE

323 PASEO TESORO

<u>Year</u>	<u>Uses</u>	<u>Source</u>
2015	GCC AMERICA INC	Cole Information Services
	GCC AMERICA	Cole Information Services
2004	OCCUPANT UNKNOWN	Cole Information Services
	GCC AMERICA INC	Cole Information Services
2003	COMBINED GRAPHICS	Haines & Company
1996	COMBINED GRAPHICS	GTE
	B WILLIAM DESIGN	GTE
1985	FLYER GRAPHICS	GTE

324 PASEO TESORO

<u>Year</u>	<u>Uses</u>	<u>Source</u>
2015	GOOFLEX TRADING INC	Cole Information Services
2009	CALIFORNIA EMPOWERMENT COUNCIL	Cole Information Services
2003	XXXX	Haines & Company
1996	PASEO TESORO CONT	GTE
	O K OLESEN ELECTRONIC	GTE
	OTTO K OLESEN ELECTRONIC	GTE
1990	ALCHEMY ASSETS GROUP	GTE

326 PASEO TESORO

<u>Year</u>	<u>Uses</u>	<u>Source</u>
2015	ALL STRONG INDUSTRIAL USA	Cole Information Services

FINDINGS

<u>Year</u>	<u>Uses</u>	<u>Source</u>
2003	CONSTRUCTION	Haines & Company
	PELIKAN	Haines & Company
1990	PIZZA BROTHERS	GTE

327 PASEO TESORO

<u>Year</u>	<u>Uses</u>	<u>Source</u>
2004	OCCUPANT UNKNOWN	Cole Information Services
2003	XXXX	Haines & Company
1996	ALS BINDERY SERVICE	GTE
1990	HCR FOIL & PRINTING	GTE

328 PASEO TESORO

<u>Year</u>	<u>Uses</u>	<u>Source</u>
2004	WJ SALEM CO	Cole Information Services
2003	AGRO COMMERCE INC	Haines & Company
	FERRO TOOL INC	Haines & Company
1996	FERRO TOOL INC	GTE
1990	W J SALEM CO	GTE

330 PASEO TESORO

<u>Year</u>	<u>Uses</u>	<u>Source</u>
2009	THINGS ARE BEAUTIFUL INC	Cole Information Services
2004	WILCOX PRINTING & MAILING	Cole Information Services
2003	PRINTING&GRPHICS	Haines & Company
	WILCOX	Haines & Company
1996	KOO THOMAS COMPANY	GTE
1990	LYTIG INC	GTE

332 PASEO TESORO

<u>Year</u>	<u>Uses</u>	<u>Source</u>
2015	BTOS TECHNOLOGY	Cole Information Services
2004	EARTHLYPRO	Cole Information Services
	OCCUPANT UNKNOWN	Cole Information Services
2003	MANUFACTURE INC	Haines & Company
	GAMMA	Haines & Company

FINDINGS

<u>Year</u>	<u>Uses</u>	<u>Source</u>
1996	SAROJ INTERNATIONAL	GTE
1990	CALIF ELECTRONICS SCALES	GTE

333 PASEO TESORO

<u>Year</u>	<u>Uses</u>	<u>Source</u>
2004	OCCUPANT UNKNOWN	Cole Information Services
	MARLIS TRADING	Cole Information Services
2003	MARLIS TRADING	Haines & Company
1996	MARLIS TRADING	GTE
1990	MARLIS TRADING	GTE

334 PASEO TESORO

<u>Year</u>	<u>Uses</u>	<u>Source</u>
2004	OCCUPANT UNKNOWN	Cole Information Services
	APACT INTERNATIONAL INC	Cole Information Services
2003	XXXX	Haines & Company
1996	LUXOR PACIFIC USA INC	GTE

335 PASEO TESORO

<u>Year</u>	<u>Uses</u>	<u>Source</u>
2009	DCT FACTORY INC	Cole Information Services
	DCT MANUFACTURER INC	Cole Information Services
2004	GRANDE INTERTRADE CO	Cole Information Services
	DCT FACTORY INC	Cole Information Services
2003	D CT FACTORY	Haines & Company
1996	WESTERN RESEARCH	GTE
1990	AARON PAPER SCULP TORS	GTE
1985	AUTOMATED CONVEYOR	GTE

336 PASEO TESORO

<u>Year</u>	<u>Uses</u>	<u>Source</u>
2015	GIFT 4 PROMOTION INC	Cole Information Services
2009	KING PAO	Cole Information Services
2004	AGRO LOGISTIC SYSTEMS INC	Cole Information Services
	OCCUPANT UNKNOWN	Cole Information Services

FINDINGS

<u>Year</u>	<u>Uses</u>	<u>Source</u>
2003	OPEN LINX	Haines & Company
1996	ACE MICRO ENTERPRISES	GTE
1990	J N B ENTERPRISE	GTE

337 PASEO TESORO

<u>Year</u>	<u>Uses</u>	<u>Source</u>
2004	PACIFIC 8000 INC	Cole Information Services
	TURBOLED TECHNOLOGY	Cole Information Services
2003	EXPERTIZED	Haines & Company
	DISTRIBUTORES INC PACIFIC 8000 INC	Haines & Company
1996	ARCADE GAMES PLUS	GTE

338 PASEO TESORO

<u>Year</u>	<u>Uses</u>	<u>Source</u>
2015	BUILDERS PLUS	Cole Information Services
2004	OCCUPANT UNKNOWN	Cole Information Services
2003	XXXX	Haines & Company
1996	SKYTEK DISTRIBUTOR	GTE
1990	MED EX	GTE
	BUILDING	GTE

339 PASEO TESORO

<u>Year</u>	<u>Uses</u>	<u>Source</u>
2015	E THRIFT CORP	Cole Information Services
2009	SINOCAL PETROLEUM TECHNOLOGY INC	Cole Information Services
2004	OILNET INTERNATIONAL INC	Cole Information Services
	OCCUPANT UNKNOWN	Cole Information Services
	SINOCAL PETROLEUM TECHNOLOGY INC	Cole Information Services
2003	SINOCAL PETROLEUM	Haines & Company
	PASEOTESORO 917 BM 8r	Haines & Company
	TCHNLGS INC	Haines & Company
1996	LSMARTIME WATCH CO	GTE
1990	INTERNATIONL KEY TECH	GTE
1985	BYLES 8 ASSOCIATES	GTE

FINDINGS

<u>Year</u>	<u>Uses</u>	<u>Source</u>
1985	OBYLES 8 ASSOCIATES	GTE

340 PASEO TESORO

<u>Year</u>	<u>Uses</u>	<u>Source</u>
2015	BUILDERS PLUS	Cole Information Services
2004	OCCUPANT UNKNOWN	Cole Information Services
	BUILDERS PLUS	Cole Information Services
2003	BUILDERSPLUS	Haines & Company
1996	ARIES MARKETING INC	GTE
1990	CERTIFIED AIR	GTE

341 PASEO TESORO

<u>Year</u>	<u>Uses</u>	<u>Source</u>
2015	IM EXPORT INC	Cole Information Services
2003	STARMEDIA	Haines & Company
	TECHNOLOGY INC	Haines & Company
1990	SUN LIGHT	GTE
1985	MAZMANIAN AUTO SPRTS	GTE

342 PASEO TESORO

<u>Year</u>	<u>Uses</u>	<u>Source</u>
2004	JPY INTERIOR DESIGN INC	Cole Information Services
	OCCUPANT UNKNOWN	Cole Information Services
2003	J P Y INTERIOR DESIGN 9 S 46719 I	Haines & Company
	HUIDA 9\$0t 69 I	Haines & Company
	INTERNATIONAL USA	Haines & Company

344 PASEO TESORO

<u>Year</u>	<u>Uses</u>	<u>Source</u>
2004	OCCUPANT UNKNOWN	Cole Information Services
2003	XXXX	Haines & Company
1995	Sierra Termite Control	Pacific Bell

FINDINGS

345 PASEO TESORO

<u>Year</u>	<u>Uses</u>	<u>Source</u>
2015	VISUAL COMMUNICATION TECHNOLOGIES IN	Cole Information Services
2003	ACIELECTRONICS S 9 9 Int	Haines & Company
	A C I ELECTRONICS 2 M	Haines & Company
1996	A C I ELECTRONICS	GTE
1995	A C i Electronics	Pacific Bell
1990	A C I ELECTRONICS	GTE
1985	A C I ELECTRONICS	GTE

346 PASEO TESORO

<u>Year</u>	<u>Uses</u>	<u>Source</u>
2003	CENSUSCOMPUTER 90948t	Haines & Company

347 PASEO TESORO

<u>Year</u>	<u>Uses</u>	<u>Source</u>
2015	FUTURENET SYSTEMS	Cole Information Services
2004	ALLIANCE IND RFRGRTN SRVC	Cole Information Services
	MOUNTAIN WEST	Cole Information Services
2003	GROUP CO	Haines & Company
	USJIAYUANFENG 9839 41 M i	Haines & Company
	FAR MOUNTAIN GROUP 99 8 M	Haines & Company
	CO LIMIT	Haines & Company
1996	W RAMIREZ GABRIELA	GTE
	CARBAJAL ZOILA	GTE
	OLVERA MARKETING	GTE
	UNIVERSAL ENVIRONMENTAL	GTE
	MARGARITAS MARKETING	GTE
	SILVA S ENTERPRISES	GTE
	ZAZUETAS MARKETING	GTE
	AGUILARS MARKETING	GTE
	v R M S MARKETING	GTE
	VINDUSTRIAL MECHANICS	GTE
	R R ENTERP	GTE

FINDINGS

<u>Year</u>	<u>Uses</u>	<u>Source</u>
1985	DOOR 8 HARDWARE	GTE

348 PASEO TESORO

<u>Year</u>	<u>Uses</u>	<u>Source</u>
2009	88 PRINTING SUPPLIES INC	Cole Information Services
	R & P SOLAR INC	Cole Information Services
2004	OCCUPANT UNKNOWN	Cole Information Services
2003	CCPUSAi NC WS 44 I	Haines & Company
1990	LANTRANS INC	GTE

349 PASEO TESORO

<u>Year</u>	<u>Uses</u>	<u>Source</u>
2015	REXUS CORP	Cole Information Services
2009	REXUS CORP	Cole Information Services
2004	SCOTT SHIH	Cole Information Services
	RTAC CO	Cole Information Services
2003	RIGHTTIMEAMERICAN W	Haines & Company

350 PASEO TESORO

<u>Year</u>	<u>Uses</u>	<u>Source</u>
2004	PPC TECH	Cole Information Services
	KATHERINE CHOW	Cole Information Services
2003	XXXX	Haines & Company
1996	ANGELIQUE & CO	GTE
1990	MECAHILL INTERNATL	GTE

351 PASEO TESORO

<u>Year</u>	<u>Uses</u>	<u>Source</u>
2004	OCCUPANT UNKNOWN	Cole Information Services
2003	XXXX	Haines & Company
1985	MULTITRONICS	GTE

353 PASEO TESORO

<u>Year</u>	<u>Uses</u>	<u>Source</u>
2015	DATATEK MICROPRODUCTS INC	Cole Information Services
2009	DATATEK MICROELECTRONICS	Cole Information Services

FINDINGS

<u>Year</u>	<u>Uses</u>	<u>Source</u>
2009	MEDICAL NET TECHNOLOGY INC	Cole Information Services
2004	DATATEK MICROPLUS INC	Cole Information Services
2003	DATATEKMICROPROS 9a 0949 i	Haines & Company
1996	DATA SOURCE TECHNOLOGY	GTE
	DATATEK MICROPRODUCTS	GTE
1990	CALIFORNIA ROD & BAR	GTE
1985	HARWEN SALES	GTE
	PASEO TESORO CONT	GTE

354 PASEO TESORO

<u>Year</u>	<u>Uses</u>	<u>Source</u>
2003	TOW MASTERS N 91 5 N	Haines & Company
1990	MIDWEST METALS	GTE

358 PASEO TESORO

<u>Year</u>	<u>Uses</u>	<u>Source</u>
2015	ROOFER MART	Cole Information Services

378 PASEO TESORO

<u>Year</u>	<u>Uses</u>	<u>Source</u>
2003	XXXX OD	Haines & Company

384 PASEO TESORO

<u>Year</u>	<u>Uses</u>	<u>Source</u>
2003	B WILLIAM DESIGN 9944 1t	Haines & Company

VALLEY BLVD

20565 VALLEY BLVD

<u>Year</u>	<u>Uses</u>	<u>Source</u>
2003	XXXX	Haines & Company
1999	ADVANTAGE DEALER SERVICES	Cole Information Services
	DEZIGN GRAPHIX	Cole Information Services
1996	v ADVANTAGE DEALER SVCS	GTE
1994	O J CONCRETE CONTRS	Cole Information Services
1985	COPYMASTERS THE	GTE

FINDINGS

<u>Year</u>	<u>Uses</u>	<u>Source</u>
1985	COPYMASTERS THE	Pacific Bell

20569 VALLEY BLVD

<u>Year</u>	<u>Uses</u>	<u>Source</u>
2015	FORM SOLUTIONS	Cole Information Services
2004	OCCUPANT UNKNOWN	Cole Information Services
2003	DATASYNC	Haines & Company
1999	INLAND PERSONNEL SERVICES INCORPORATED	Cole Information Services
	DATASYNC INCORPORATED	Cole Information Services
1994	CARLSON & CARLSON APPRAISAL CO	Cole Information Services
1990	CARLSON & CARLSON	GTE
1985	CARLSON S CARLSON	GTE
	ARFFA APPRAISAL	GTE

20575 VALLEY BLVD

<u>Year</u>	<u>Uses</u>	<u>Source</u>
2015	EAST MEETS WEST LANGUAGE SCHOOL	Cole Information Services
2009	SELECT TEMPORARIES INC	Cole Information Services
	CHECKMATE STAFFING INC	Cole Information Services
2004	PETER HUANG	Cole Information Services
	CHECKMATE STAFFING INC	Cole Information Services
2003	CHECKMATE STAFFING	Haines & Company
1999	OCCUPANT UNKNOWN	Cole Information Services
	EVERICH INTERNATIONAL CORPORATION	Cole Information Services
1996	EVERICH INTERNATIONAL	GTE
1995	PRINTWORKS OF WALNUT	Pacific Bell
	Printw orks Of Walnut	Pacific Bell
1994	PRINTWORKS	Cole Information Services
1990	PRINTWORKS	GTE
1985	PRINTMASTERS	GTE

20579 VALLEY BLVD

<u>Year</u>	<u>Uses</u>	<u>Source</u>
2004	OCCUPANT UNKNOWN	Cole Information Services

FINDINGS

<u>Year</u>	<u>Uses</u>	<u>Source</u>
2003	XXXX	Haines & Company
1985	KRANZER RON & ASSOCIATES CIVIL ENGINEERS	Pacific Bell

20585 VALLEY BLVD

<u>Year</u>	<u>Uses</u>	<u>Source</u>
2015	VITAPHARM USA INC	Cole Information Services
2009	BIO TOUCH INTERNATIONAL INC	Cole Information Services
2004	BIO TOUCH INTERNATIONAL INC	Cole Information Services
2003	BIO TOUCH INTERNATIONAL INC	Haines & Company
	INTERNATIONAL INC	Haines & Company
1999	ALPHA HOME LOAN	Cole Information Services
1996	CASHA RESOURCE HOME	GTE
1994	WESTERN SENSYSYSTEM ENGINEERING	Cole Information Services
1990	BROOKWOOD NATL CORP	GTE
1985	KRANZER RON & ASSOCS	GTE

20611 VALLEY BLVD

<u>Year</u>	<u>Uses</u>	<u>Source</u>
1990	ALLSTATE INSURANCE COMPANIES SALES OFFICES LOS ANGELES	Pacific Bell

20615 VALLEY BLVD

<u>Year</u>	<u>Uses</u>	<u>Source</u>
2015	ENTERPRISE RENTACAR	Cole Information Services
	MJO STAFFING	Cole Information Services
	CIEL CHOCOLATIER	Cole Information Services
2009	MJO STAFFING INC	Cole Information Services
	CAL SOUTHERN MICRFLM TRNG	Cole Information Services
	ENTERPRISE RENT A CAR	Cole Information Services
	ENTERPRISE	Cole Information Services
2004	CAL SOUTHERN MICRFLM TRNG	Cole Information Services
	ENCORE AWARDS & MARKING	Cole Information Services
	PIP PRINTING	Cole Information Services
	ENTERPRISE RENT A CAR CO	Cole Information Services

FINDINGS

<u>Year</u>	<u>Uses</u>	<u>Source</u>
2004	XENIX	Cole Information Services
2003	ENTERPRISE RENT A	Haines & Company
	CAR OVA TECHNOLOGY	Haines & Company
	PIP PRINTING WALNUT	Haines & Company
1999	ROSS KERSKE & ASSOCIATES	Cole Information Services
	ENTERPRISE RENT A CAR CAR RENTAL (CONTD)	Cole Information Services
	ALLTRON SYSTEMS INCORPORATED	Cole Information Services
	INDUSTRY MARKING DEVICES	Cole Information Services
	ENTERPRISE RENT A CAR	Cole Information Services
	TEAM MARKETING INCORPORATED	Cole Information Services
	OVA TECHNOLOGY	Cole Information Services
	TOP HOSANNA USA	Cole Information Services
	PIP PRINTING WALNUT	Cole Information Services
1996	Building A VENTERPRISE RENT A CAR	GTE
	B OVA TECHNOLOGY	GTE
	C ROSS KERSKE & ASSOCIATES	GTE
	PIP PRINTING	GTE
1995	Ace Typesetting Service	Pacific Bell
	From Pasadena Telephones Call	Pacific Bell
	Ace Vending Co Bpk	Pacific Bell
	ACE TYPESETTING SERVICE	Pacific Bell
1994	SOUTHERN CALIFORNIA MICROFILM	Cole Information Services
	ENCORE AWARDS&MARKG	Cole Information Services
	ENCORE	Cole Information Services
	INDUSTRY MARKING DEVICES	Cole Information Services
	SOUTH CALIF MICROFILM TRNG CTR	Cole Information Services
	LYTIG INC	Cole Information Services
	SOUTHRN CA MCRFLM	Cole Information Services
	PIP PRINTING	Cole Information Services
	CMOS	Cole Information Services
	ENCORE AWARDS & MARKING	Cole Information Services
1990	BUILDING	GTE

FINDINGS

<u>Year</u>	<u>Uses</u>	<u>Source</u>
1990	LEWTER JR RUFUS	GTE
	A ENCORE AWARDS 8 MRKG	GTE
	B SO CALIF MICROFILM	GTE
1985	LEWTER JR RUFUS	GTE

FINDINGS

ADJOINING PROPERTY: ADDRESSES NOT IDENTIFIED IN RESEARCH SOURCE

The following Adjoining Property addresses were researched for this report, and the addresses were not identified in research source.

<u>Address Researched</u>	<u>Address Not Identified in Research Source</u>
20253 PASEO DEL PRADO	2015, 2009, 2006, 2004, 2001, 2000, 1999, 1996, 1995, 1994, 1992, 1991, 1990, 1986, 1985, 1981, 1980, 1976, 1975, 1972, 1971, 1970, 1969, 1967, 1966, 1965, 1964, 1963, 1962, 1961, 1960, 1958, 1957, 1956, 1955, 1954, 1952, 1951, 1950, 1949, 1948, 1947, 1946, 1945, 1944, 1942, 1940, 1939, 1938, 1937, 1936, 1935, 1934, 1933, 1932, 1931, 1930, 1929, 1928, 1927, 1926, 1925, 1924, 1923, 1921, 1920
20254 PASEO DEL PRADO	2015, 2009, 2006, 2004, 2001, 2000, 1999, 1996, 1995, 1994, 1992, 1991, 1990, 1986, 1985, 1981, 1980, 1976, 1975, 1972, 1971, 1970, 1969, 1967, 1966, 1965, 1964, 1963, 1962, 1961, 1960, 1958, 1957, 1956, 1955, 1954, 1952, 1951, 1950, 1949, 1948, 1947, 1946, 1945, 1944, 1942, 1940, 1939, 1938, 1937, 1936, 1935, 1934, 1933, 1932, 1931, 1930, 1929, 1928, 1927, 1926, 1925, 1924, 1923, 1921, 1920
20255 PASEO DEL PRADO	2015, 2009, 2006, 2004, 2001, 2000, 1999, 1996, 1995, 1994, 1992, 1991, 1990, 1986, 1985, 1981, 1980, 1976, 1975, 1972, 1971, 1970, 1969, 1967, 1966, 1965, 1964, 1963, 1962, 1961, 1960, 1958, 1957, 1956, 1955, 1954, 1952, 1951, 1950, 1949, 1948, 1947, 1946, 1945, 1944, 1942, 1940, 1939, 1938, 1937, 1936, 1935, 1934, 1933, 1932, 1931, 1930, 1929, 1928, 1927, 1926, 1925, 1924, 1923, 1921, 1920
20259 PASEO DEL PRADO	2015, 2009, 2006, 2004, 2001, 2000, 1999, 1996, 1995, 1994, 1992, 1991, 1990, 1986, 1985, 1981, 1980, 1976, 1975, 1972, 1971, 1970, 1969, 1967, 1966, 1965, 1964, 1963, 1962, 1961, 1960, 1958, 1957, 1956, 1955, 1954, 1952, 1951, 1950, 1949, 1948, 1947, 1946, 1945, 1944, 1942, 1940, 1939, 1938, 1937, 1936, 1935, 1934, 1933, 1932, 1931, 1930, 1929, 1928, 1927, 1926, 1925, 1924, 1923, 1921, 1920
20261 PASEO DEL PRADO	2015, 2009, 2006, 2004, 2001, 2000, 1999, 1995, 1994, 1992, 1991, 1990, 1986, 1981, 1976, 1975, 1972, 1971, 1970, 1969, 1967, 1966, 1965, 1964, 1963, 1962, 1961, 1960, 1958, 1957, 1956, 1955, 1954, 1952, 1951, 1950, 1949, 1948, 1947, 1946, 1945, 1944, 1942, 1940, 1939, 1938, 1937, 1936, 1935, 1934, 1933, 1932, 1931, 1930, 1929, 1928, 1927, 1926, 1925, 1924, 1923, 1921, 1920
20261 PASEO DEL PRADO	2015, 2009, 2006, 2003, 2001, 2000, 1996, 1995, 1992, 1991, 1990, 1986, 1985, 1981, 1980, 1976, 1975, 1972, 1971, 1970, 1969, 1967, 1966, 1965, 1964, 1963, 1962, 1961, 1960, 1958, 1957, 1956, 1955, 1954, 1952, 1951, 1950, 1949, 1948, 1947, 1946, 1945, 1944, 1942, 1940, 1939, 1938, 1937, 1936, 1935, 1934, 1933, 1932, 1931, 1930, 1929, 1928, 1927, 1926, 1925, 1924, 1923, 1921, 1920
20263 PASEO DEL PRADO	2006, 2003, 2001, 2000, 1996, 1995, 1992, 1991, 1990, 1986, 1985, 1981, 1980, 1976, 1975, 1972, 1971, 1970, 1969, 1967, 1966, 1965, 1964, 1963, 1962, 1961, 1960, 1958, 1957, 1956, 1955, 1954, 1952, 1951, 1950, 1949, 1948, 1947, 1946, 1945, 1944, 1942, 1940, 1939, 1938, 1937, 1936, 1935, 1934, 1933, 1932, 1931, 1930, 1929, 1928, 1927, 1926, 1925, 1924, 1923, 1921, 1920
20263 PASEO DEL PRADO	2015, 2009, 2006, 2004, 2001, 2000, 1999, 1995, 1994, 1992, 1991, 1986, 1981, 1976, 1975, 1972, 1971, 1970, 1969, 1967, 1966, 1965, 1964, 1963, 1962, 1961, 1960, 1958, 1957, 1956, 1955, 1954, 1952, 1951, 1950, 1949, 1948, 1947, 1946, 1945, 1944, 1942, 1940, 1939, 1938, 1937, 1936, 1935, 1934, 1933, 1932, 1931, 1930, 1929, 1928, 1927, 1926, 1925, 1924, 1923, 1921, 1920

FINDINGS

Address Researched

Address Not Identified in Research Source

362 PASEO SONRISA	2015, 2009, 2006, 2004, 2001, 2000, 1999, 1996, 1995, 1994, 1992, 1991, 1990, 1986, 1985, 1981, 1980, 1976, 1975, 1972, 1971, 1970, 1969, 1967, 1966, 1965, 1964, 1963, 1962, 1961, 1960, 1958, 1957, 1956, 1955, 1954, 1952, 1951, 1950, 1949, 1948, 1947, 1946, 1945, 1944, 1942, 1940, 1939, 1938, 1937, 1936, 1935, 1934, 1933, 1932, 1931, 1930, 1929, 1928, 1927, 1926, 1925, 1924, 1923, 1921, 1920
362 PASEO SONRISA	2015, 2009, 2006, 2003, 2001, 2000, 1999, 1996, 1995, 1994, 1992, 1991, 1990, 1986, 1985, 1981, 1980, 1976, 1975, 1972, 1971, 1970, 1969, 1967, 1966, 1965, 1964, 1963, 1962, 1961, 1960, 1958, 1957, 1956, 1955, 1954, 1952, 1951, 1950, 1949, 1948, 1947, 1946, 1945, 1944, 1942, 1940, 1939, 1938, 1937, 1936, 1935, 1934, 1933, 1932, 1931, 1930, 1929, 1928, 1927, 1926, 1925, 1924, 1923, 1921, 1920
366 PASEO SONRISA	2015, 2009, 2006, 2003, 2001, 2000, 1999, 1996, 1995, 1992, 1991, 1990, 1986, 1985, 1981, 1980, 1976, 1975, 1972, 1971, 1970, 1969, 1967, 1966, 1965, 1964, 1963, 1962, 1961, 1960, 1958, 1957, 1956, 1955, 1954, 1952, 1951, 1950, 1949, 1948, 1947, 1946, 1945, 1944, 1942, 1940, 1939, 1938, 1937, 1936, 1935, 1934, 1933, 1932, 1931, 1930, 1929, 1928, 1927, 1926, 1925, 1924, 1923, 1921, 1920
366 PASEO SONRISA	2015, 2009, 2006, 2004, 2003, 2001, 2000, 1999, 1996, 1995, 1994, 1992, 1991, 1986, 1981, 1980, 1976, 1975, 1972, 1971, 1970, 1969, 1967, 1966, 1965, 1964, 1963, 1962, 1961, 1960, 1958, 1957, 1956, 1955, 1954, 1952, 1951, 1950, 1949, 1948, 1947, 1946, 1945, 1944, 1942, 1940, 1939, 1938, 1937, 1936, 1935, 1934, 1933, 1932, 1931, 1930, 1929, 1928, 1927, 1926, 1925, 1924, 1923, 1921, 1920
370 PASEO SONRISA	2015, 2009, 2006, 2004, 2003, 2001, 2000, 1999, 1996, 1994, 1992, 1991, 1990, 1986, 1981, 1980, 1976, 1975, 1972, 1971, 1970, 1969, 1967, 1966, 1965, 1964, 1963, 1962, 1961, 1960, 1958, 1957, 1956, 1955, 1954, 1952, 1951, 1950, 1949, 1948, 1947, 1946, 1945, 1944, 1942, 1940, 1939, 1938, 1937, 1936, 1935, 1934, 1933, 1932, 1931, 1930, 1929, 1928, 1927, 1926, 1925, 1924, 1923, 1921, 1920
378 PASEO TESORO	2015, 2009, 2006, 2004, 2001, 2000, 1999, 1996, 1995, 1994, 1992, 1991, 1990, 1986, 1985, 1981, 1980, 1976, 1975, 1972, 1971, 1970, 1969, 1967, 1966, 1965, 1964, 1963, 1962, 1961, 1960, 1958, 1957, 1956, 1955, 1954, 1952, 1951, 1950, 1949, 1948, 1947, 1946, 1945, 1944, 1942, 1940, 1939, 1938, 1937, 1936, 1935, 1934, 1933, 1932, 1931, 1930, 1929, 1928, 1927, 1926, 1925, 1924, 1923, 1921, 1920
384 PASEO TESORO	2015, 2009, 2006, 2004, 2001, 2000, 1999, 1996, 1995, 1994, 1992, 1991, 1990, 1986, 1985, 1981, 1980, 1976, 1975, 1972, 1971, 1970, 1969, 1967, 1966, 1965, 1964, 1963, 1962, 1961, 1960, 1958, 1957, 1956, 1955, 1954, 1952, 1951, 1950, 1949, 1948, 1947, 1946, 1945, 1944, 1942, 1940, 1939, 1938, 1937, 1936, 1935, 1934, 1933, 1932, 1931, 1930, 1929, 1928, 1927, 1926, 1925, 1924, 1923, 1921, 1920

TARGET PROPERTY: ADDRESS NOT IDENTIFIED IN RESEARCH SOURCE

The following Target Property addresses were researched for this report, and the addresses were not identified in the research source.

Address Researched

310-360 Paseo Tesoro and
20601 Valley Blvd.

Address Not Identified in Research Source

2006, 2001, 2000, 1992, 1991, 1986, 1981, 1980, 1976, 1975, 1972, 1971, 1970,
1969, 1967, 1966, 1965, 1964, 1963, 1962, 1961, 1960, 1958, 1957, 1956, 1955,
1954, 1952, 1951, 1950, 1949, 1948, 1947, 1946, 1945, 1944, 1942, 1940, 1939,
1938, 1937, 1936, 1935, 1934, 1933, 1932, 1931, 1930, 1929, 1928, 1927, 1926,
1925, 1924, 1923, 1921, 1920

TP/ADJ	YEAR	STREET NO	STREET NAME	OCCUPANT NAME
TP	2015	310	PASEO TESORO	SYNTECH
TP	2015	20601	VALLEY BLVD	AUTOMATED AUTO APPRAISERS
TP	2015	20601	VALLEY BLVD	CALIBER COLLISION
TP	2015	20601	VALLEY BLVD	CALIBER HOLDINGS INC
TP	2015	20601	VALLEY BLVD	HERTZ
TP	2009	310	PASEO TESORO	SYNTECH
TP	2004	310	PASEO TESORO	S HILL
TP	2004	20601	VALLEY BLVD	CALIBER COLLISION INC
TP	2004	20601	VALLEY BLVD	HERTZ LOCAL EDITION
TP	2004	20601	VALLEY BLVD	WALNUT COMPAN
TP	2003	360	PASEO TESORO	XXXX OD
TP	2003	20601	VALLEY BLVD	APPRAISERS CALIBERCOLLISION
TP	2003	20601	VALLEY BLVD	AUTOMATED AUTO
TP	2003	20601	VALLEY BLVD	BDY WALNUTVLYTOWING
TP	2003	20601	VALLEY BLVD	CENTER WALNUT VLYAUTO
TP	1999	20601	VALLEY BLVD	AUTOMATED AUTO APPRAISERS
TP	1999	20601	VALLEY BLVD	ENTERPRISE RENT A CAR
TP	1999	20601	VALLEY BLVD	HERTZ LOCAL EDITION
TP	1999	20601	VALLEY BLVD	WALNUT VALLEY AUTO BODY FR
TP	1999	20601	VALLEY BLVD	WALNUT VALLEY AUTO BODY FR
TP	1999	20601	VALLEY BLVD	WALNUT VALLEY TOW FROM LAF
TP	1996	310	PASEO TESORO	CONTOUR COMPUTER SERVICES
TP	1996	20601	VALLEY BLVD	ENTERPRISE RENT A CAR
TP	1996	20601	VALLEY BLVD	WALNUT VALLEY TOWING
TP	1995	20601	VALLEY BLVD	From Covina Baldwin Park Teleph
TP	1995	20601	VALLEY BLVD	Walnut Valley Auto Body
TP	1995	20601	VALLEY BLVD	Walnut Valley Towing
TP	1994	20601	VALLEY BLVD	AUTOMATED AUTO APPRAISERS
TP	1994	20601	VALLEY BLVD	WALNUT VALLEY AUTO BODY
TP	1994	20601	VALLEY BLVD	WALNUT VALLEY TOWING
TP	1994	20601	VALLEY BLVD	WALNUT VLY AUTO BDY
TP	1990	310	PASEO TESORO	POST OP INC
TP	1990	310	PASEO TESORO	ZYNEGY INTERNTL
TP	1990	20601	VALLEY BLVD	WALNUT VALLEY AUTO
TP	1990	20601	VALLEY BLVD	WALNUT VALLEY TOWING
TP	1985	360	PASEO TESORO	AC GOLF CLUB FINSHNG
TP	1985	310	PASEO TESORO	PARACOM CORP
TP	1985	20601	VALLEY BLVD	WALNUT VALLEY AUTO
TP	1985	20601	VALLEY BLVD	WALNUT VALLEY TOWING
TP	1985	20601	VALLEY BLVD	WALNUT VALLEY AUTO BODY
TP	1985	20601	VALLEY BLVD	WALNUT VALLEY TOWING
ADJ	2015	358	PASEO SONRISA	JI HONGHONG
ADJ	2015	358	PASEO TESORO	ROOFER MART
ADJ	2015	353	PASEO TESORO	DATATEK MICROPRODUCTS INC
ADJ	2015	349	PASEO TESORO	REXUS CORP
ADJ	2015	348	PASEO SONRISA	ACCESSORYTREECOM
ADJ	2015	347	PASEO SONRISA	MID VALLEY FIRE EQUIP CO

ADJ	2015	347	PASEO TESORO	FUTURENET SYSTEMS
ADJ	2015	346	PASEO SONRISA	RELIABLE IMAGING INC
ADJ	2015	345	PASEO TESORO	VISUAL COMMUNICATION TECH
ADJ	2015	341	PASEO SONRISA	CREATIVE LINENS INC
ADJ	2015	341	PASEO TESORO	IM EXPORT INC
ADJ	2015	340	PASEO TESORO	BUILDERS PLUS
ADJ	2015	339	PASEO TESORO	E THRIFT CORP
ADJ	2015	338	PASEO TESORO	BUILDERS PLUS
ADJ	2015	336	PASEO TESORO	GIFT 4 PROMOTION INC
ADJ	2015	334	PASEO SONRISA	NATURAS FOODS OF CALIF INC
ADJ	2015	332	PASEO TESORO	BTOS TECHNOLOGY
ADJ	2015	329	PASEO SONRISA	ALLTEK SUPPLIES INC
ADJ	2015	326	PASEO TESORO	ALL STRONG INDUSTRIAL USA
ADJ	2015	325	PASEO SONRISA	PRINTING DYNAMICS
ADJ	2015	324	PASEO TESORO	GOOFLEX TRADING INC
ADJ	2015	323	PASEO TESORO	GCC AMERICA INC
ADJ	2015	323	PASEO TESORO	GCC AMERICA
ADJ	2015	322	PASEO SONRISA	RAM TECHNOLOGIES LLC
ADJ	2015	322	PASEO TESORO	CREZONE ENTERPRISE INC
ADJ	2015	318	PASEO TESORO	HELIPRO
ADJ	2015	316	PASEO TESORO	NETINLINK
ADJ	2015	314	PASEO TESORO	HTMTECH INC
ADJ	2015	314	PASEO TESORO	ACT ONE COMMUNICATION INC
ADJ	2015	312	PASEO TESORO	ADVANCED HOME MEDICAL INC
ADJ	2015	310	PASEO SONRISA	WALNUT PLASTICS
ADJ	2015	310	PASEO SONRISA	K & B SIGN CO
ADJ	2015	307	PASEO SONRISA	SETTLERS JERKY INC
ADJ	2015	307	PASEO TESORO	ELEMENT GROUP INC
ADJ	2015	301	PASEO TESORO	UTILITY TRAILER MFGTAUTLINER
ADJ	2015	300	PASEO TESORO	VOGEL ENGINEERS INC
ADJ	2015	300	PASEO TESORO	VOGEL PROPERTIES
ADJ	2015	300	PASEO TESORO	MAMMOTH BUSINESS PARK
ADJ	2015	300	PASEO TESORO	VOGEL WILLIAM
ADJ	2015	280	PASEO TESORO	ALTHON MICRO INC
ADJ	2015	275	PASEO TESORO	COOLTRON
ADJ	2015	270	PASEO SONRISA	CELL PAK
ADJ	2015	260	PASEO TESORO	ACCESSORY GEEKS
ADJ	2015	260	PASEO TESORO	CGETC
ADJ	2015	260	PASEO TESORO	TV PARTS GUY
ADJ	2015	250	PASEO SONRISA	TMV PACKAGING
ADJ	2015	250	PASEO TESORO	SERVPRO
ADJ	2015	249	PASEO TESORO	PRO PIPE SERVICE
ADJ	2015	247	PASEO SONRISA	MOES INDUSTRIAL MECHANICS
ADJ	2015	245	PASEO SONRISA	CREATIVE GLASS
ADJ	2015	243	PASEO SONRISA	L P C TECHNOLOGY
ADJ	2015	241	PASEO SONRISA	K C CHOI CONSTRUCTION
ADJ	2015	230	PASEO SONRISA	DYNAPOWER USA
ADJ	2015	230	PASEO SONRISA	DYNACOMMUNICATIONS CORP

ADJ	2015	20615	VALLEY BLVD	ENTERPRISE RENTACAR
ADJ	2015	20615	VALLEY BLVD	MJO STAFFING
ADJ	2015	20615	VALLEY BLVD	CIEL CHOCOLATIER
ADJ	2015	20585	VALLEY BLVD	VITAPHARM USA INC
ADJ	2015	20575	VALLEY BLVD	EAST MEETS WEST LANGUAGE SC
ADJ	2015	20569	VALLEY BLVD	FORM SOLUTIONS
ADJ	2015	20311	PASEO DEL PRADO	ALLIANCE INDUSTRIAL REFRIGER/
ADJ	2015	20301	PASEO DEL PRADO	PENINSULA LUGGAGE & GIFTS
ADJ	2015	20279	PASEO DEL PRADO	1ST PC CORP
ADJ	2015	20275	PASEO DEL PRADO	REINBERGER PRINTWERKS
ADJ	2015	20275	PASEO DEL PRADO	LITTLE PROFESSIONAL TOWING S
ADJ	2015	20265	PASEO DEL PRADO	CELLCASESUSA
ADJ	2015	20263	PASEO DEL PRADO	HECTOR STICKAR MACHINING
ADJ	2009	354	PASEO SONRISA	RED DEER INTERNATIONAL
ADJ	2009	353	PASEO TESORO	DATATEK MICROELECTRONICS
ADJ	2009	353	PASEO TESORO	MEDICAL NET TECHNOLOGY INC
ADJ	2009	349	PASEO TESORO	REXUS CORP
ADJ	2009	348	PASEO SONRISA	TOP GEAR
ADJ	2009	348	PASEO SONRISA	VITRESS INTERNATIONAL INC
ADJ	2009	348	PASEO TESORO	88 PRINTING SUPPLIES INC
ADJ	2009	348	PASEO TESORO	R & P SOLAR INC
ADJ	2009	347	PASEO SONRISA	MID VALLEY FIRE EQUIPMENT CO
ADJ	2009	345	PASEO SONRISA	CREATIVE LINENS INC
ADJ	2009	340	PASEO SONRISA	AMERICAN WIRE WERKS CORP
ADJ	2009	339	PASEO TESORO	SINOCAL PETROLEUM TECHNOLC
ADJ	2009	337	PASEO SONRISA	DYNAFLO CORP
ADJ	2009	336	PASEO TESORO	KING PAO
ADJ	2009	335	PASEO TESORO	DCT FACTORY INC
ADJ	2009	335	PASEO TESORO	DCT MANUFACTURER INC
ADJ	2009	333	PASEO SONRISA	DANDY LION CORP
ADJ	2009	330	PASEO TESORO	THINGS ARE BEAUTIFUL INC
ADJ	2009	329	PASEO SONRISA	TRADENET ENTERPRISE INC
ADJ	2009	329	PASEO SONRISA	MS DISPLAY
ADJ	2009	328	PASEO SONRISA	ANDERSON & VREELAND INC
ADJ	2009	328	PASEO SONRISA	3 J DESIGN INC
ADJ	2009	325	PASEO SONRISA	PRINTING DYNAMICS INC
ADJ	2009	324	PASEO TESORO	CALIFORNIA EMPOWERMENT CO
ADJ	2009	322	PASEO SONRISA	BTOS TECHNOLOGY INC
ADJ	2009	322	PASEO SONRISA	BTO SERVERS INC
ADJ	2009	322	PASEO TESORO	ALS GROUP INC
ADJ	2009	318	PASEO TESORO	VECTOR AEROSPACE
ADJ	2009	318	PASEO TESORO	ACROHELIPRO GLOBAL SERVICES
ADJ	2009	314	PASEO TESORO	K 12 SPECIALTIES INC
ADJ	2009	312	PASEO TESORO	SOLOMON TECHNOLOGY CORP
ADJ	2009	310	PASEO SONRISA	ACE MEDICAL
ADJ	2009	307	PASEO TESORO	M L Z INC
ADJ	2009	301	PASEO TESORO	UTILITY TRAILER MANUFACTURIN
ADJ	2009	300	PASEO TESORO	VOGEL PROPERTIES INC

ADJ	2009	280	PASEO TESORO	ALTHON MICRO INC
ADJ	2009	275	PASEO TESORO	BENSON PRINTING CO
ADJ	2009	275	PASEO TESORO	GLENN HOWARD CORP
ADJ	2009	270	PASEO SONRISA	BIO METICS INTERNATIONAL
ADJ	2009	260	PASEO TESORO	JPACK INTERNATIONAL INC
ADJ	2009	260	PASEO TESORO	CGETC
ADJ	2009	255	PASEO TESORO	FALCON ABRASIVE
ADJ	2009	250	PASEO SONRISA	TMV PACKAGING
ADJ	2009	250	PASEO TESORO	DONG YANG AUTO BODY
ADJ	2009	249	PASEO TESORO	ADS ENTERPRISES INC
ADJ	2009	249	PASEO TESORO	HOFFMAN SOUTHWEST CORP
ADJ	2009	247	PASEO SONRISA	GOLDENVIEW INC
ADJ	2009	247	PASEO SONRISA	GOLDENLINK ENTERPRISE INC
ADJ	2009	247	PASEO SONRISA	TWIN TOP INC
ADJ	2009	245	PASEO SONRISA	MEILO CREATIVE CORP
ADJ	2009	241	PASEO SONRISA	GLEE GROUP USA INC
ADJ	2009	241	PASEO SONRISA	ACS ENTERPRISES INC
ADJ	2009	230	PASEO SONRISA	MY PC CASE DOT COM
ADJ	2009	230	PASEO SONRISA	DYNAPOWER USA
ADJ	2009	230	PASEO SONRISA	DYNA COMMUNICATION CORP
ADJ	2009	20615	VALLEY BLVD	MJO STAFFING INC
ADJ	2009	20615	VALLEY BLVD	CAL SOUTHERN MICRFLM TRNG
ADJ	2009	20615	VALLEY BLVD	ENTERPRISE RENT A CAR
ADJ	2009	20615	VALLEY BLVD	ENTERPRISE
ADJ	2009	206	PASEO TESORO	J INT
ADJ	2009	20585	VALLEY BLVD	BIO TOUCH INTERNATIONAL INC
ADJ	2009	20575	VALLEY BLVD	SELECT TEMPORARIES INC
ADJ	2009	20575	VALLEY BLVD	CHECKMATE STAFFING INC
ADJ	2009	20311	PASEO DEL PRADO	ALLIANCE INDUSTRIAL REFRIGER/
ADJ	2009	20301	PASEO DEL PRADO	LUGGAGE FACTORY
ADJ	2009	20301	PASEO DEL PRADO	PENINSULA LUGGAGE & GIFTS
ADJ	2009	20295	PASEO DEL PRADO	INLAND EMPIRE PRINTING INC
ADJ	2009	20295	PASEO DEL PRADO	KING TOOLS & EQUIPMENT INC
ADJ	2009	20295	PASEO DEL PRADO	PREFER PRINTING INC
ADJ	2009	20287	PASEO DEL PRADO	SIE
ADJ	2009	20285	PASEO DEL PRADO	PENTUM GROUP
ADJ	2009	20285	PASEO DEL PRADO	BIONET INC
ADJ	2009	20275	PASEO DEL PRADO	REINBERGER PRINTWERKS
ADJ	2009	20273	PASEO DEL PRADO	JR MACHINE SHOP
ADJ	2009	20270	PASEO DEL PRADO	OLD COUNTRY BAKERY
ADJ	2009	20270	PASEO DEL PRADO	UNILEVER BESTFOODS FOODSER'
ADJ	2009	20263	PASEO DEL PRADO	HECTOR STICKAR MACHINING
ADJ	2004	366	PASEO SONRISA	OCCUPANT UNKNOWN
ADJ	2004	366	PASEO SONRISA	JERKY KING OF THE WEST
ADJ	2004	362	PASEO SONRISA	OCCUPANT UNKNOWN
ADJ	2004	354	PASEO SONRISA	OCCUPANT UNKNOWN
ADJ	2004	354	PASEO SONRISA	REDDEER INTERNATIONAL INC
ADJ	2004	353	PASEO TESORO	DATATEK MICROPLUS INC

ADJ	2004	351	PASEO SONRISA	OCCUPANT UNKNOWN
ADJ	2004	351	PASEO TESORO	OCCUPANT UNKNOWN
ADJ	2004	350	PASEO SONRISA	OCCUPANT UNKNOWN
ADJ	2004	350	PASEO SONRISA	WINGS INTL
ADJ	2004	350	PASEO TESORO	PPC TECH
ADJ	2004	350	PASEO TESORO	KATHERINE CHOW
ADJ	2004	349	PASEO TESORO	SCOTT SHIH
ADJ	2004	349	PASEO TESORO	RTAC CO
ADJ	2004	348	PASEO SONRISA	OCCUPANT UNKNOWN
ADJ	2004	348	PASEO SONRISA	MILESTONE COMPUTER INC
ADJ	2004	348	PASEO SONRISA	HI TECH COPY PRODUCTS & BSNS
ADJ	2004	348	PASEO TESORO	OCCUPANT UNKNOWN
ADJ	2004	347	PASEO SONRISA	OCCUPANT UNKNOWN
ADJ	2004	347	PASEO SONRISA	MID VALLEY ATMTFC FIRE SYSTM
ADJ	2004	347	PASEO TESORO	ALLIANCE IND RFRGRTN SRVC
ADJ	2004	347	PASEO TESORO	MOUNTAIN WEST
ADJ	2004	346	PASEO SONRISA	SWACKI GROUP CORP
ADJ	2004	345	PASEO SONRISA	TEXWIN ENTERPRISES
ADJ	2004	344	PASEO SONRISA	OCCUPANT UNKNOWN
ADJ	2004	344	PASEO TESORO	OCCUPANT UNKNOWN
ADJ	2004	342	PASEO TESORO	JPY INTERIOR DESIGN INC
ADJ	2004	342	PASEO TESORO	OCCUPANT UNKNOWN
ADJ	2004	341	PASEO SONRISA	SHANBO ZHAO
ADJ	2004	341	PASEO SONRISA	TRITON FISHING TACKLE INC
ADJ	2004	341	PASEO SONRISA	KAITO ELECTRONICS INC
ADJ	2004	340	PASEO SONRISA	LORENZO SEVILLA
ADJ	2004	340	PASEO TESORO	OCCUPANT UNKNOWN
ADJ	2004	340	PASEO TESORO	BUILDERS PLUS
ADJ	2004	339	PASEO TESORO	OILNET INTERNATIONAL INC
ADJ	2004	339	PASEO TESORO	OCCUPANT UNKNOWN
ADJ	2004	339	PASEO TESORO	SINOCAL PETROLEUM TECHNOLC
ADJ	2004	338	PASEO TESORO	OCCUPANT UNKNOWN
ADJ	2004	337	PASEO SONRISA	DYNAFLO CORP
ADJ	2004	337	PASEO TESORO	PACIFIC 8000 INC
ADJ	2004	337	PASEO TESORO	TURBOLED TECHNOLOGY
ADJ	2004	336	PASEO TESORO	AGRO LOGISTIC SYSTEMS INC
ADJ	2004	336	PASEO TESORO	OCCUPANT UNKNOWN
ADJ	2004	335	PASEO TESORO	GRANDE INTERTRADE CO
ADJ	2004	335	PASEO TESORO	DCT FACTORY INC
ADJ	2004	334	PASEO SONRISA	NATURAS FOODS OF CALIFORNIA
ADJ	2004	334	PASEO SONRISA	OCCUPANT UNKNOWN
ADJ	2004	334	PASEO TESORO	OCCUPANT UNKNOWN
ADJ	2004	334	PASEO TESORO	APACT INTERNATIONAL INC
ADJ	2004	333	PASEO SONRISA	I MARKET CO
ADJ	2004	333	PASEO TESORO	OCCUPANT UNKNOWN
ADJ	2004	333	PASEO TESORO	MARLIS TRADING
ADJ	2004	332	PASEO TESORO	EARTHLYPRO
ADJ	2004	332	PASEO TESORO	OCCUPANT UNKNOWN

ADJ	2004	330	PASEO TESORO	WILCOX PRINTING & MAILING
ADJ	2004	329	PASEO SONRISA	OCCUPANT UNKNOWN
ADJ	2004	328	PASEO SONRISA	ANDERSON & VREELAND WEST II
ADJ	2004	328	PASEO TESORO	WJ SALEM CO
ADJ	2004	327	PASEO TESORO	OCCUPANT UNKNOWN
ADJ	2004	325	PASEO SONRISA	PRINTING DYNAMICS INC
ADJ	2004	325	PASEO SONRISA	JOHN ROUBIAN
ADJ	2004	323	PASEO TESORO	OCCUPANT UNKNOWN
ADJ	2004	323	PASEO TESORO	GCC AMERICA INC
ADJ	2004	322	PASEO SONRISA	ACOMSTORE CO
ADJ	2004	322	PASEO SONRISA	OCCUPANT UNKNOWN
ADJ	2004	322	PASEO TESORO	OCCUPANT UNKNOWN
ADJ	2004	320	PASEO TESORO	OCCUPANT UNKNOWN
ADJ	2004	320	PASEO TESORO	IDEATOUGH
ADJ	2004	319	PASEO SONRISA	ZMAXTECH CO
ADJ	2004	319	PASEO SONRISA	OCCUPANT UNKNOWN
ADJ	2004	318	PASEO TESORO	HELIPRO CALIFORNIA INC
ADJ	2004	318	PASEO TESORO	OCCUPANT UNKNOWN
ADJ	2004	316	PASEO TESORO	A & C LANDSCAPING INC
ADJ	2004	316	PASEO TESORO	NELSON QUIZON
ADJ	2004	312	PASEO TESORO	SURFRIDER TECHNOLOGY
ADJ	2004	310	PASEO SONRISA	OCCUPANT UNKNOWN
ADJ	2004	310	PASEO SONRISA	BBC
ADJ	2004	307	PASEO SONRISA	URASHIMA
ADJ	2004	307	PASEO SONRISA	NC CORP
ADJ	2004	307	PASEO SONRISA	OCCUPANT UNKNOWN
ADJ	2004	307	PASEO TESORO	SUNSTAR ENGINEERING USA INC
ADJ	2004	307	PASEO TESORO	FANG LUI
ADJ	2004	307	PASEO TESORO	MLZ INC
ADJ	2004	301	PASEO TESORO	UTILITY TRAILER MFG
ADJ	2004	300	PASEO TESORO	BILL VOGEL
ADJ	2004	300	PASEO TESORO	VOGEL ENGINEERS INC
ADJ	2004	290	PASEO SONRISA	KINGWAY CORP
ADJ	2004	280	PASEO TESORO	ALTHON MICRO INC
ADJ	2004	275	PASEO TESORO	BENSON PRINTING CO
ADJ	2004	270	PASEO SONRISA	BIO METICS INTERNATIONAL
ADJ	2004	270	PASEO SONRISA	OCCUPANT UNKNOWN
ADJ	2004	260	PASEO TESORO	HAN HO
ADJ	2004	255	PASEO TESORO	OCCUPANT UNKNOWN
ADJ	2004	255	PASEO TESORO	FALCON ABRASIVE MFG INC
ADJ	2004	250	PASEO SONRISA	TMU PACKAGING
ADJ	2004	250	PASEO SONRISA	TMV PACKAGING INC
ADJ	2004	250	PASEO TESORO	OCCUPANT UNKNOWN
ADJ	2004	250	PASEO TESORO	DONG YANG AUTO BODY
ADJ	2004	249	PASEO TESORO	OPTEC DISPLAYS INC
ADJ	2004	247	PASEO SONRISA	OCCUPANT UNKNOWN
ADJ	2004	245	PASEO SONRISA	MEME INTERNATIONAL INC
ADJ	2004	243	PASEO SONRISA	OCCUPANT UNKNOWN

ADJ	2004	241	PASEO SONRISA	ROYAL VISION INTERNATIONAL II
ADJ	2004	230	PASEO SONRISA	YA LI CO
ADJ	2004	230	PASEO SONRISA	101 ENCLOUSURE INC
ADJ	2004	230	PASEO SONRISA	MY PC CASE DOT CO
ADJ	2004	230	PASEO SONRISA	WEN MA
ADJ	2004	20615	VALLEY BLVD	CAL SOUTHERN MICRFLM TRNG
ADJ	2004	20615	VALLEY BLVD	ENCORE AWARDS & MARKING
ADJ	2004	20615	VALLEY BLVD	PIP PRINTING
ADJ	2004	20615	VALLEY BLVD	ENTERPRISE RENT A CAR CO
ADJ	2004	20615	VALLEY BLVD	XENIX
ADJ	2004	206	PASEO TESORO	J INT
ADJ	2004	20585	VALLEY BLVD	BIO TOUCH INTERNATIONAL INC
ADJ	2004	20579	VALLEY BLVD	OCCUPANT UNKNOWN
ADJ	2004	20575	VALLEY BLVD	PETER HUANG
ADJ	2004	20575	VALLEY BLVD	CHECKMATE STAFFING INC
ADJ	2004	20569	VALLEY BLVD	OCCUPANT UNKNOWN
ADJ	2004	20311	PASEO DEL PRADO	INTERNATIONAL TRST ENTRTNMI
ADJ	2004	20311	PASEO DEL PRADO	GS & W SERVICES INC
ADJ	2004	20301	PASEO DEL PRADO	OCCUPANT UNKNOWN
ADJ	2004	20295	PASEO DEL PRADO	PREFER PRINTING INC
ADJ	2004	20295	PASEO DEL PRADO	OCCUPANT UNKNOWN
ADJ	2004	20291	PASEO DEL PRADO	OCCUPANT UNKNOWN
ADJ	2004	20291	PASEO DEL PRADO	HORIZON PROMOTIONS INC
ADJ	2004	20279	PASEO DEL PRADO	SNP GLOBAL TECHNOLOGIES INC
ADJ	2004	20279	PASEO DEL PRADO	OCCUPANT UNKNOWN
ADJ	2004	20275	PASEO DEL PRADO	REINBERGER PRINTWERKS
ADJ	2004	20273	PASEO DEL PRADO	GARY QIU
ADJ	2004	20271	PASEO DEL PRADO	AETON TECHNOLOGY
ADJ	2004	20271	PASEO DEL PRADO	CELIA LEE
ADJ	2004	20270	PASEO DEL PRADO	OLD COUNTRY BAKERY
ADJ	2004	20267	PASEO DEL PRADO	GARNER TEK INC
ADJ	2004	20267	PASEO DEL PRADO	OCCUPANT UNKNOWN
ADJ	2004	20265	PASEO DEL PRADO	LEO ARRETIN INC
ADJ	2004	20263	PASEO DEL PRADO	STICKAR MACHINING HECTOR
ADJ	2004	20263	PASEO DEL PRADO	OCCUPANT UNKNOWN
ADJ	2004	20261	PASEO DEL PRADO	XP ADMN
ADJ	2004	20261	PASEO DEL PRADO	OCCUPANT UNKNOWN
ADJ	2004	20261	PASEO DEL PRADO	A DMITRI SYSTEM
ADJ	2004	20261	PASEO DEL PRADO	SAN YOU INDUSTRIAL INC
ADJ	2003	384	PASEO TESORO	B WILLIAM DESIGN 9944 1t
ADJ	2003	378	PASEO TESORO	XXXX OD
ADJ	2003	362	PASEO SONRISA	XXXX
ADJ	2003	354	PASEO SONRISA	INTERNATIONAL
ADJ	2003	354	PASEO SONRISA	RED DEER
ADJ	2003	354	PASEO TESORO	TOW MASTERS N 91 5 N
ADJ	2003	353	PASEO TESORO	DATATEKMICROPROS 9a 0949 i
ADJ	2003	351	PASEO SONRISA	STANDARD SERVICE
ADJ	2003	351	PASEO TESORO	XXXX

ADJ	2003	350	PASEO SONRISA	GRAPHICS CONCEPT
ADJ	2003	350	PASEO SONRISA	INC HEXA GRAPHICS
ADJ	2003	350	PASEO TESORO	XXXX
ADJ	2003	349	PASEO TESORO	RIGHTTIMEAMERICAN W
ADJ	2003	348	PASEO SONRISA	EAGLELIFTINC
ADJ	2003	348	PASEO TESORO	CCPUSAi NC WS 44 I
ADJ	2003	347	PASEO TESORO	GROUP CO
ADJ	2003	347	PASEO TESORO	USJIAYUANFENG 9839 41 M i
ADJ	2003	347	PASEO TESORO	FAR MOUNTAIN GROUP 99 8 M
ADJ	2003	347	PASEO TESORO	CO LIMIT
ADJ	2003	346	PASEO TESORO	CENSUSCOMPUTER 90948t
ADJ	2003	345	PASEO SONRISA	XXXX
ADJ	2003	345	PASEO TESORO	ACIELECTRONICS S 9 9 lmt
ADJ	2003	345	PASEO TESORO	A C I ELECTRONICS 2 M
ADJ	2003	344	PASEO SONRISA	MID VALLEY FIRE EOP
ADJ	2003	344	PASEO TESORO	XXXX
ADJ	2003	342	PASEO TESORO	J P Y INTERIOR DESIGN 9 S 46719
ADJ	2003	342	PASEO TESORO	HUIDA 9\$0t 69 I
ADJ	2003	342	PASEO TESORO	INTERNATIONAL USA
ADJ	2003	341	PASEO SONRISA	KAITOELECTRONICS
ADJ	2003	341	PASEO TESORO	STARMEDIA
ADJ	2003	341	PASEO TESORO	TECHNOLOGY INC
ADJ	2003	340	PASEO SONRISA	XXXX
ADJ	2003	340	PASEO TESORO	BUILDERSPLUS
ADJ	2003	339	PASEO TESORO	SINOCAL PETROLEUM
ADJ	2003	339	PASEO TESORO	PASEOTESORO 917 BM 8r
ADJ	2003	339	PASEO TESORO	TCHNLGS INC
ADJ	2003	338	PASEO TESORO	XXXX
ADJ	2003	337	PASEO SONRISA	CORPORATION
ADJ	2003	337	PASEO SONRISA	DYNAFLO
ADJ	2003	337	PASEO TESORO	EXPERTIZED
ADJ	2003	337	PASEO TESORO	DISTRIBUTORES INC PACIFIC 800
ADJ	2003	336	PASEO SONRISA	XXXX
ADJ	2003	336	PASEO TESORO	OPEN LINX
ADJ	2003	335	PASEO TESORO	D CT FACTORY
ADJ	2003	334	PASEO SONRISA	CALIF INC
ADJ	2003	334	PASEO SONRISA	NATURAS FOODS OF
ADJ	2003	334	PASEO TESORO	XXXX
ADJ	2003	333	PASEO TESORO	MARLIS TRADING
ADJ	2003	332	PASEO TESORO	MANUFACTURE INC
ADJ	2003	332	PASEO TESORO	GAMMA
ADJ	2003	330	PASEO TESORO	PRINTING&GRPHICS
ADJ	2003	330	PASEO TESORO	WILCOX
ADJ	2003	329	PASEO SONRISA	ALLTEK SUPPLIES INC
ADJ	2003	328	PASEO SONRISA	ANDERSON&VREELAN
ADJ	2003	328	PASEO TESORO	AGRO COMMERCE INC
ADJ	2003	328	PASEO TESORO	FERRO TOOL INC
ADJ	2003	327	PASEO TESORO	XXXX

ADJ	2003	326	PASEO TESORO	CONSTRUCTION
ADJ	2003	326	PASEO TESORO	PELIKAN
ADJ	2003	325	PASEO SONRISA	PRINTING DYNAMICS
ADJ	2003	324	PASEO TESORO	XXXX
ADJ	2003	323	PASEO TESORO	COMBINED GRAPHICS
ADJ	2003	322	PASEO SONRISA	XXXX
ADJ	2003	322	PASEO TESORO	XXXX
ADJ	2003	320	PASEO TESORO	XXXX
ADJ	2003	319	PASEO SONRISA	JIGBOURNE
ADJ	2003	318	PASEO TESORO	HELIPRO
ADJ	2003	316	PASEO TESORO	MILLENNIUM INNVTVE
ADJ	2003	316	PASEO TESORO	A&C LANDSCAPING
ADJ	2003	316	PASEO TESORO	SLTNS INC
ADJ	2003	314	PASEO TESORO	XXXX
ADJ	2003	312	PASEO TESORO	SCHOOLS
ADJ	2003	312	PASEO TESORO	AGRICULTURE ASN
ADJ	2003	312	PASEO TESORO	PROGRAM 48TH DISTRICT
ADJ	2003	312	PASEO TESORO	INVOLVEMENT
ADJ	2003	310	PASEO SONRISA	VIDACORP
ADJ	2003	307	PASEO SONRISA	URASHIMAUSAINC
ADJ	2003	307	PASEO TESORO	M L ZINC
ADJ	2003	301	PASEO TESORO	TRTLNR DIV
ADJ	2003	301	PASEO TESORO	UTILITYTRAILER MFG
ADJ	2003	300	PASEO SONRISA	XXXX
ADJ	2003	300	PASEO TESORO	VOGEL PROPERTIES
ADJ	2003	300	PASEO TESORO	VOGEL ENGINEERS INC
ADJ	2003	290	PASEO SONRISA	YU INDUSTRIALINC
ADJ	2003	290	PASEO TESORO	XXXX
ADJ	2003	280	PASEO TESORO	ALTHON MICRO INC
ADJ	2003	275	PASEO TESORO	BENSON PRINTING CO
ADJ	2003	270	PASEO SONRISA	BIO METn CS
ADJ	2003	270	PASEO SONRISA	INTERNATIONAL SURRAH PACKA
ADJ	2003	260	PASEO TESORO	INTERNATIONAL INC
ADJ	2003	260	PASEO TESORO	JPACK
ADJ	2003	255	PASEO TESORO	FALCON ABRSE MFG
ADJ	2003	250	PASEO SONRISA	XXXX
ADJ	2003	250	PASEO TESORO	TONG YANG AUTO
ADJ	2003	250	PASEO TESORO	TY AUTO BODY
ADJ	2003	250	PASEO TESORO	OHUNSAKER Dorotlhy
ADJ	2003	250	PASEO TESORO	DONG YANG AUTO
ADJ	2003	249	PASEO SONRISA	XXXX
ADJ	2003	249	PASEO TESORO	OPTEC DISPLAYSINC
ADJ	2003	249	PASEO TESORO	OPTECDISPLAYSINC
ADJ	2003	249	PASEO TESORO	CATES David
ADJ	2003	247	PASEO SONRISA	XXXX
ADJ	2003	245	PASEO SONRISA	DATPROOUCTSINC
ADJ	2003	243	PASEO SONRISA	XXXX
ADJ	2003	241	PASEO SONRISA	GLEEGROUP

ADJ	2003	20615	VALLEY BLVD	ENTERPRISE RENT A
ADJ	2003	20615	VALLEY BLVD	CAR OVA TECHNOLOGY
ADJ	2003	20615	VALLEY BLVD	PIP PRINTING WALNUT
ADJ	2003	20585	VALLEY BLVD	BIO TOUCH
ADJ	2003	20585	VALLEY BLVD	INTERNATIONAL INC
ADJ	2003	20579	VALLEY BLVD	XXXX
ADJ	2003	20575	VALLEY BLVD	CHECKMATE STAFFING
ADJ	2003	20569	VALLEY BLVD	DATASYSINC
ADJ	2003	20565	VALLEY BLVD	XXXX
ADJ	2003	20311	PASEO DEL PRADO	BLUTOPaul
ADJ	2003	20311	PASEO DEL PRADO	GS & W SERVICE INC
ADJ	2003	20311	PASEO DEL PRADO	INTLTOURIST
ADJ	2003	20311	PASEO DEL PRADO	ENTERTAINMENT INC
ADJ	2003	20301	PASEO DEL PRADO	TIANS INTERNATIONAL
ADJ	2003	20295	PASEO DEL PRADO	INLAND EMPIRE
ADJ	2003	20295	PASEO DEL PRADO	PRINTING INC
ADJ	2003	20291	PASEO DEL PRADO	HORIZON PROMOTIONS
ADJ	2003	20287	PASEO DEL PRADO	XXXX
ADJ	2003	20285	PASEO DEL PRADO	XXXX
ADJ	2003	20279	PASEO DEL PRADO	MIL SPECMAGNETICS
ADJ	2003	20275	PASEO DEL PRADO	PRINTWERKS
ADJ	2003	20275	PASEO DEL PRADO	REINBEBGER
ADJ	2003	20273	PASEO DEL PRADO	ROYAL OPTICIAN
ADJ	2003	20273	PASEO DEL PRADO	INTERNATIONAL
ADJ	2003	20271	PASEO DEL PRADO	GENIUSHOUSECOM
ADJ	2003	20270	PASEO DEL PRADO	OLD COUNTRY
ADJ	2003	20270	PASEO DEL PRADO	BAKERY
ADJ	2003	20268	PASEO ROBLES	PERSPECTIVE
ADJ	2003	20268	PASEO ROBLES	CONSTRUCTION INC
ADJ	2003	20267	PASEO DEL PRADO	XXXX
ADJ	2003	20265	PASEO DEL PRADO	LEO ARRETIN INC
ADJ	2003	20263	PASEO DEL PRADO	MACHINING
ADJ	2003	20263	PASEO DEL PRADO	MACHINING HECTOR STICKAR
ADJ	2003	20263	PASEO DEL PRADO	HECTOR STICKAR
ADJ	2003	20261	PASEO DEL PRADO	A DMITRI SYSTEM
ADJ	2003	20259	PASEO DEL PRADO	CAROUSELGRAPICS
ADJ	2003	20259	PASEO DEL PRADO	SUNSET PRINTING
ADJ	2003	20255	PASEO DEL PRADO	PC EXPO RESOURCES
ADJ	2003	20255	PASEO DEL PRADO	INC PRICE INDEX INC
ADJ	2003	20254	PASEO DEL PRADO	XXXX
ADJ	2003	20253	PASEO DEL PRADO	ENTERPRISES GOLDSOURCE
ADJ	2003	20253	PASEO DEL PRADO	BEE&BEE
ADJ	2003	20253	PASEO DEL PRADO	COMPUTER INC
ADJ	1999	366	PASEO SONRISA	BEEF KING OF THE WEST
ADJ	1999	366	PASEO SONRISA	YUAN MEIN INTERNATIONAL USA
ADJ	1999	354	PASEO SONRISA	PV & C PLUMBING AND PIPING
ADJ	1999	354	PASEO SONRISA	A Q D INTERNATIONAL INCORPORATED
ADJ	1999	351	PASEO SONRISA	STANDARD SERVICE COMPANY

ADJ	1999	350	PASEO SONRISA	TENICO COMPUTERS
ADJ	1999	348	PASEO SONRISA	PEREZ ELECTRIC INCORPORATED
ADJ	1999	345	PASEO SONRISA	PRO HUNTERS MICROSYSTEMS
ADJ	1999	344	PASEO SONRISA	MID VALLEY FIRE EQUIP COMPAN
ADJ	1999	344	PASEO SONRISA	MID VALLEY FIRE EQUIPMENT CC
ADJ	1999	340	PASEO SONRISA	KAITO ELECTRONICS INCORPORA
ADJ	1999	337	PASEO SONRISA	SKYWAY INTERNATIONAL INCORI
ADJ	1999	336	PASEO SONRISA	DETAILS WEST
ADJ	1999	334	PASEO SONRISA	NATURAS FOODS OF CALIF INCOF
ADJ	1999	333	PASEO SONRISA	VOW & VOGUE INTERNATL CORP
ADJ	1999	329	PASEO SONRISA	ALLTEK SUPPLIES INCORPORATEC
ADJ	1999	328	PASEO SONRISA	ANDERSON & VREELAND WEST II
ADJ	1999	325	PASEO SONRISA	PRINTING DYNAMICS
ADJ	1999	322	PASEO SONRISA	DATA PRO CORPORATION
ADJ	1999	319	PASEO SONRISA	JIGBOURNE
ADJ	1999	310	PASEO SONRISA	VIDA CORPORATION
ADJ	1999	310	PASEO SONRISA	FASHION GRACE
ADJ	1999	307	PASEO SONRISA	NC CORPORATION
ADJ	1999	307	PASEO SONRISA	URASHIMA USA INCORPORATED
ADJ	1999	307	PASEO SONRISA	OKITA ELECTRIC SUPPLY INCORPC
ADJ	1999	290	PASEO SONRISA	UPRIGHT TECHNOLOGY
ADJ	1999	290	PASEO SONRISA	CWC GROUP INCORPORATED
ADJ	1999	270	PASEO SONRISA	SURRAH PACKAGING
ADJ	1999	270	PASEO SONRISA	BIO METICS INTERNATIONAL
ADJ	1999	250	PASEO SONRISA	MENSCO INCORPORATED
ADJ	1999	250	PASEO SONRISA	T M V PACKAGING CORPORATION
ADJ	1999	249	PASEO SONRISA	SOLDER TECHNOLOGY
ADJ	1999	245	PASEO SONRISA	B J CONSTRUCTION COMPANY
ADJ	1999	243	PASEO SONRISA	EASON INTERNATIONAL
ADJ	1999	241	PASEO SONRISA	IRC INCORPORATED
ADJ	1999	20615	VALLEY BLVD	ROSS KERSKE & ASSOCIATES
ADJ	1999	20615	VALLEY BLVD	ENTERPRISE RENT A CAR CAR REI
ADJ	1999	20615	VALLEY BLVD	ALLTRON SYSTEMS INCORPORAT
ADJ	1999	20615	VALLEY BLVD	INDUSTRY MARKING DEVICES
ADJ	1999	20615	VALLEY BLVD	ENTERPRISE RENT A CAR
ADJ	1999	20615	VALLEY BLVD	TEAM MARKETING INCORPORAT
ADJ	1999	20615	VALLEY BLVD	OVA TECHNOLOGY
ADJ	1999	20615	VALLEY BLVD	TOP HOSANNA USA
ADJ	1999	20615	VALLEY BLVD	PIP PRINTING WALNUT
ADJ	1999	206	PASEO TESORO	J INT
ADJ	1999	20585	VALLEY BLVD	ALPHA HOME LOAN
ADJ	1999	20575	VALLEY BLVD	OCCUPANT UNKNOWN
ADJ	1999	20575	VALLEY BLVD	EVERICH INTERNATIONAL CORPC
ADJ	1999	20569	VALLEY BLVD	INLAND PERSONNEL SERVICES IN
ADJ	1999	20569	VALLEY BLVD	DATASYS INCORPORATED
ADJ	1999	20565	VALLEY BLVD	ADVANTAGE DEALER SERVICES
ADJ	1999	20565	VALLEY BLVD	DEZIGN GRAPHIX
ADJ	1999	20311	PASEO DEL PRADO	GS & W SERVICE INCORPORATED

ADJ	1999	20311	PASEO DEL PRADO	GS & W SERVICE INCORPORATED
ADJ	1999	20311	PASEO DEL PRADO	FERRIS ADDRESSING & MAILING
ADJ	1999	20301	PASEO DEL PRADO	ADVANCE BUSINESS SYSTEMS INC
ADJ	1999	20295	PASEO DEL PRADO	ACE GREEN
ADJ	1999	20291	PASEO DEL PRADO	HORIZON PROMOTIONS INCORPORATED
ADJ	1999	20287	PASEO DEL PRADO	Q H M INCORPORATED
ADJ	1999	20275	PASEO DEL PRADO	SILVER HAWK FASTENER & SUPPLIES
ADJ	1999	20270	PASEO DEL PRADO	OLD COUNTRY BAKERY
ADJ	1999	20267	PASEO DEL PRADO	GLOBAL LUMBER INTERNATIONAL
ADJ	1999	20263	PASEO DEL PRADO	HECTOR STICKAR MACHINING
ADJ	1999	20263	PASEO DEL PRADO	HECTOR STICKAR MACHINING
ADJ	1999	20261	PASEO DEL PRADO	CRECO TRADING CORPORATION
ADJ	1996	353	PASEO TESORO	DATA SOURCE TECHNOLOGY
ADJ	1996	353	PASEO TESORO	DATATEK MICROPRODUCTS
ADJ	1996	351	PASEO SONRISA	STANDARD SERVICE CO
ADJ	1996	350	PASEO SONRISA	PRINTING DYNAMICS
ADJ	1996	350	PASEO TESORO	ANGELIQUE & CO
ADJ	1996	348	PASEO SONRISA	PEREZ ELECTRIC INC
ADJ	1996	347	PASEO TESORO	W RAMIREZ GABRIELA
ADJ	1996	347	PASEO TESORO	CARBAJAL ZOILA
ADJ	1996	347	PASEO TESORO	OLVERA MARKETING
ADJ	1996	347	PASEO TESORO	UNIVERSAL ENVIRONMENTAL
ADJ	1996	347	PASEO TESORO	MARGARITAS MARKETING
ADJ	1996	347	PASEO TESORO	SILVA S ENTERPRISES
ADJ	1996	347	PASEO TESORO	ZAZUETAS MARKETING
ADJ	1996	347	PASEO TESORO	AGUILARS MARKETING
ADJ	1996	347	PASEO TESORO	V R M S MARKETING
ADJ	1996	347	PASEO TESORO	VINDUSTRIAL MECHANICS
ADJ	1996	347	PASEO TESORO	R R ENTERPRISE
ADJ	1996	345	PASEO SONRISA	VFORTEL GROUP
ADJ	1996	345	PASEO TESORO	A C I ELECTRONICS
ADJ	1996	344	PASEO SONRISA	MID VALLEY FIRE EQUIP CO
ADJ	1996	340	PASEO SONRISA	Building C ARISTO CARE INC
ADJ	1996	340	PASEO TESORO	ARIES MARKETING INC
ADJ	1996	339	PASEO TESORO	LSMARTIME WATCH CO
ADJ	1996	338	PASEO TESORO	SKYTEK DISTRIBUTOR
ADJ	1996	337	PASEO SONRISA	SKYWAY INTERNATIONAL INC
ADJ	1996	337	PASEO TESORO	ARCADE GAMES PLUS
ADJ	1996	336	PASEO SONRISA	DETAILS WEST
ADJ	1996	336	PASEO TESORO	ACE MICRO ENTERPRISES
ADJ	1996	335	PASEO TESORO	WESTERN RESEARCH
ADJ	1996	334	PASEO SONRISA	NATURA S FOODS OF
ADJ	1996	334	PASEO TESORO	LUXOR PACIFIC USA INC
ADJ	1996	333	PASEO TESORO	MARLIS TRADING
ADJ	1996	332	PASEO TESORO	SAROJ INTERNATIONAL
ADJ	1996	330	PASEO TESORO	KOO THOMAS COMPANY
ADJ	1996	329	PASEO SONRISA	ALLTEK SUPPLIES INC
ADJ	1996	328	PASEO SONRISA	ANDERSON & VREELAND WEST

ADJ	1996	328	PASEO TESORO	FERRO TOOL INC
ADJ	1996	327	PASEO TESORO	ALS BINDERY SERVICE
ADJ	1996	325	PASEO SONRISA	NANCYS FASHIONS
ADJ	1996	324	PASEO TESORO	PASEO TESORO CONT
ADJ	1996	324	PASEO TESORO	O K OLESEN ELECTRONIC
ADJ	1996	324	PASEO TESORO	OTTO K OLESEN ELECTRONIC
ADJ	1996	323	PASEO TESORO	COMBINED GRAPHICS
ADJ	1996	323	PASEO TESORO	B WILLIAM DESIGN
ADJ	1996	322	PASEO SONRISA	DATA PRO CORP
ADJ	1996	322	PASEO TESORO	A J R TECHNOLOGY
ADJ	1996	322	PASEO TESORO	BST PRODUCTS INC
ADJ	1996	318	PASEO TESORO	&HEUPRO
ADJ	1996	316	PASEO TESORO	TOFASCO OF AMERICA INC
ADJ	1996	312	PASEO TESORO	CA ST 48TH DISTRICT
ADJ	1996	310	PASEO SONRISA	VFASHION GRACE
ADJ	1996	307	PASEO SONRISA	URASHIMA USA INC
ADJ	1996	307	PASEO SONRISA	OKITA ELECTRIC SUPPLY
ADJ	1996	307	PASEO SONRISA	VNC CORPORATION
ADJ	1996	307	PASEO TESORO	SUNSTAR ENGINEERING
ADJ	1996	301	PASEO TESORO	TAUTLINER ENGINEERNG
ADJ	1996	300	PASEO TESORO	VOGEL PROPERTIES INC
ADJ	1996	290	PASEO SONRISA	NEWTEK
ADJ	1996	275	PASEO TESORO	BENSON PRINTING CO
ADJ	1996	270	PASEO SONRISA	Bi O METICS INTERNATIONAL
ADJ	1996	260	PASEO TESORO	WALL TITE INC
ADJ	1996	260	PASEO TESORO	ALTHON MICRO INC
ADJ	1996	255	PASEO TESORO	FALCON ABRASIVE MFG INC
ADJ	1996	250	PASEO SONRISA	MENSCOINC I
ADJ	1996	250	PASEO TESORO	TONG YANG AUTO BODY
ADJ	1996	245	PASEO SONRISA	B J CONSTRUCTION CO
ADJ	1996	243	PASEO SONRISA	VEASON INTERNATIONAL
ADJ	1996	243	PASEO SONRISA	VCAL TOP BEAUTY SUPPLIES
ADJ	1996	241	PASEO SONRISA	IRC INC
ADJ	1996	240	PASEO SONRISA	SOLDER STATION ONE
ADJ	1996	240	PASEO TESORO	T H SUNGLASS CORP
ADJ	1996	20615	VALLEY BLVD	Building A VENTERPRISE RENT A (
ADJ	1996	20615	VALLEY BLVD	B OVA TECHNOLOGY
ADJ	1996	20615	VALLEY BLVD	C ROSS KERSKE & ASSOCIATES
ADJ	1996	20615	VALLEY BLVD	PIP PRINTING
ADJ	1996	20585	VALLEY BLVD	CASHA RESOURCE HOME
ADJ	1996	20575	VALLEY BLVD	EVERICH INTERNATIONAL
ADJ	1996	20565	VALLEY BLVD	v ADVANTAGE DEALER SVCS
ADJ	1996	20311	PASEO DEL PRADO	GS & W SERVICE INC
ADJ	1996	20301	PASEO DEL PRADO	ADVANCE BUSINESS SYSTEMS
ADJ	1996	20295	PASEO DEL PRADO	ACE GREEN
ADJ	1996	20291	PASEO DEL PRADO	HORIZON PROMOTIONS INC
ADJ	1996	20287	PASEO DEL PRADO	v OQ H M INC
ADJ	1996	20279	PASEO DEL PRADO	MIL SPEC MAGNETICS

ADJ	1996	20275	PASEO DEL PRADO	SILVER HAWK FASTENER
ADJ	1996	20273	PASEO DEL PRADO	JR MACHINE SHOP
ADJ	1996	20271	PASEO DEL PRADO	v Xu Guihua
ADJ	1996	20271	PASEO DEL PRADO	v Zhao Chng Yan
ADJ	1996	20270	PASEO DEL PRADO	OLD COUNTRY BAKERY
ADJ	1996	20263	PASEO DEL PRADO	HECTOR STICKAR MACHINING
ADJ	1996	20263	PASEO DEL PRADO	HECTOR STICKAR MACH
ADJ	1996	20261	PASEO DEL PRADO	CRECO TRADING CORP
ADJ	1995	370	PASEO SONRISA	International Electronics Technol
ADJ	1995	370	PASEO SONRISA	INTERNATIONAL ELECTRONICS TE
ADJ	1995	345	PASEO TESORO	A C i Electronics
ADJ	1995	344	PASEO SONRISA	MID VALLEY FIRE EQUIPMENT CO
ADJ	1995	344	PASEO SONRISA	Mid Valley Fire Equipment Co
ADJ	1995	344	PASEO TESORO	Sierra Termite Control
ADJ	1995	328	PASEO SONRISA	I Anderson W Whit
ADJ	1995	328	PASEO SONRISA	Anderson W
ADJ	1995	328	PASEO SONRISA	NANDERSON & VREELAND WEST
ADJ	1995	312	PASEO TESORO	Great Western Financial Services
ADJ	1995	312	PASEO TESORO	Great Western Fair
ADJ	1995	312	PASEO TESORO	SNAIL FESTIVAL
ADJ	1995	312	PASEO TESORO	GREAT WESTERN FAIR
ADJ	1995	312	PASEO TESORO	48TH DISTRICT AGRICULTURE AS!
ADJ	1995	20615	VALLEY BLVD	Ace Typesetting Service
ADJ	1995	20615	VALLEY BLVD	From Pasadena Telephones Call
ADJ	1995	20615	VALLEY BLVD	Ace Vending Co Bpk
ADJ	1995	20615	VALLEY BLVD	ACE TYPESETTING SERVICE
ADJ	1995	20575	VALLEY BLVD	PRINTWORKS OF WALNUT
ADJ	1995	20575	VALLEY BLVD	Printworks Of Walnut
ADJ	1994	366	PASEO SONRISA	GOLDEN CROWN FOODS INC
ADJ	1994	366	PASEO SONRISA	BOXER INTERNATIONAL INC
ADJ	1994	358	PASEO SONRISA	MEGATRAX SYSTEMS
ADJ	1994	354	PASEO SONRISA	P V & C PLUMBING & PIPING
ADJ	1994	351	PASEO SONRISA	STANDARD SERVICE CO
ADJ	1994	350	PASEO SONRISA	STYLE GRAPHICS
ADJ	1994	350	PASEO SONRISA	PRINTING DYNAMICS
ADJ	1994	345	PASEO SONRISA	ACCOUNTING MANAGEMENT SV
ADJ	1994	345	PASEO SONRISA	DELACRUZ, ENRIQUE
ADJ	1994	344	PASEO SONRISA	MID VALLEY FIRE EQUIPMENT CO
ADJ	1994	341	PASEO SONRISA	A 1 NUT & BOLT CO
ADJ	1994	340	PASEO SONRISA	ARISTO CARE INC
ADJ	1994	337	PASEO SONRISA	R & B MACHINE
ADJ	1994	337	PASEO SONRISA	R&B MACHINE
ADJ	1994	336	PASEO SONRISA	DETAILS WEST
ADJ	1994	334	PASEO SONRISA	NESTLE BEICH
ADJ	1994	329	PASEO SONRISA	AURORA PUMP
ADJ	1994	328	PASEO SONRISA	ANDERSON VREELAND WEST INC
ADJ	1994	322	PASEO SONRISA	PRECISION COMPOSITES INC
ADJ	1994	319	PASEO SONRISA	KART HOUSE

ADJ	1994	310	PASEO SONRISA	GREEN SUNSHINE IND CORP
ADJ	1994	307	PASEO SONRISA	OKITA ELECTRIC SUPPLY INC
ADJ	1994	290	PASEO SONRISA	HEADMOST INTERNATIONAL
ADJ	1994	270	PASEO SONRISA	BIO SEARCH INTL
ADJ	1994	270	PASEO SONRISA	SURRAH PACKAGING
ADJ	1994	250	PASEO SONRISA	MENSCO INC
ADJ	1994	250	PASEO SONRISA	MENSCO
ADJ	1994	249	PASEO SONRISA	SOLDER STATION ONE
ADJ	1994	245	PASEO SONRISA	B J CONSTRUCTION CO
ADJ	1994	243	PASEO SONRISA	MELROSE FASHION INC
ADJ	1994	241	PASEO SONRISA	IRC INC
ADJ	1994	230	PASEO SONRISA	NELSON ADAMS CO
ADJ	1994	20615	VALLEY BLVD	SOUTHERN CALIFORNIA MICROFI
ADJ	1994	20615	VALLEY BLVD	ENCORE AWARDS&MARKG
ADJ	1994	20615	VALLEY BLVD	ENCORE
ADJ	1994	20615	VALLEY BLVD	INDUSTRY MARKING DEVICES
ADJ	1994	20615	VALLEY BLVD	SOUTH CALIF MICROFILM TRNG (
ADJ	1994	20615	VALLEY BLVD	LYTIG INC
ADJ	1994	20615	VALLEY BLVD	SOUTHRN CA MCRFLM
ADJ	1994	20615	VALLEY BLVD	PIP PRINTING
ADJ	1994	20615	VALLEY BLVD	CMOS
ADJ	1994	20615	VALLEY BLVD	ENCORE AWARDS & MARKING
ADJ	1994	20585	VALLEY BLVD	WESTERN SENSYSYSTEM ENGINEER
ADJ	1994	20575	VALLEY BLVD	PRINTWORKS
ADJ	1994	20569	VALLEY BLVD	CARLSON & CARLSON APPRAISAL
ADJ	1994	20565	VALLEY BLVD	O J CONCRETE CONTRS
ADJ	1994	20311	PASEO DEL PRADO	G S&W SERVICE INC
ADJ	1994	20311	PASEO DEL PRADO	G S & W SVC INC
ADJ	1994	20295	PASEO DEL PRADO	RMK ENTERPRISES INC
ADJ	1994	20291	PASEO DEL PRADO	CORNERSTONE IMAGING SYSTEM
ADJ	1994	20287	PASEO DEL PRADO	BETHEL COMPUTER INC
ADJ	1994	20279	PASEO DEL PRADO	MIL SPEC MAGNETICS
ADJ	1994	20275	PASEO DEL PRADO	SOUTHERN CAL EQUIPMENT CO
ADJ	1994	20273	PASEO DEL PRADO	J R MACHINE SHOP
ADJ	1994	20270	PASEO DEL PRADO	OLD COUNTRY BAKERY
ADJ	1994	20267	PASEO DEL PRADO	FALCON ABRASIVE MANUFACTUI
ADJ	1994	20263	PASEO DEL PRADO	HECTOR STICKAR MACH
ADJ	1994	20263	PASEO DEL PRADO	HECTOR STICKAR MACHINING
ADJ	1994	20261	PASEO DEL PRADO	EPHPHATHA MISSION CHURCH
ADJ	1990	366	PASEO SONRISA	MULTI PLAY VENDING
ADJ	1990	358	PASEO SONRISA	FRIENDLY PAYPHONE INC
ADJ	1990	354	PASEO TESORO	MIDWEST METALS
ADJ	1990	353	PASEO TESORO	CALIFORNIA ROD & BAR
ADJ	1990	351	PASEO SONRISA	STANDARD SERVICE CO
ADJ	1990	350	PASEO SONRISA	PRINTING DYNAMICS
ADJ	1990	350	PASEO TESORO	MECAHILL INTERNATL
ADJ	1990	348	PASEO SONRISA	TEPCO AIR CLEANING
ADJ	1990	348	PASEO TESORO	LANTRANS INC

ADJ	1990	345	PASEO SONRISA	DE LA CRUZ ENRIQUE
ADJ	1990	345	PASEO TESORO	A C I ELECTRONICS
ADJ	1990	344	PASEO SONRISA	HAMILTON MACHINE CO
ADJ	1990	341	PASEO SONRISA	TIGER LIGHTING INC
ADJ	1990	341	PASEO TESORO	SUN LIGHT
ADJ	1990	340	PASEO SONRISA	VIDEO DISTRIBUTOR
ADJ	1990	340	PASEO TESORO	CERTIFIED AIR
ADJ	1990	339	PASEO TESORO	INTERNATIONL KEYTECH
ADJ	1990	338	PASEO TESORO	MED EX
ADJ	1990	338	PASEO TESORO	BUILDING
ADJ	1990	337	PASEO SONRISA	SMALL CLAIMS UNLIMTD
ADJ	1990	336	PASEO SONRISA	DETAILS WEST
ADJ	1990	336	PASEO TESORO	J N B ENTERPRISE
ADJ	1990	335	PASEO TESORO	AARON PAPER SCULP TORS
ADJ	1990	334	PASEO SONRISA	NESTLE BEICH
ADJ	1990	333	PASEO SONRISA	PRA GROUP INC THE
ADJ	1990	333	PASEO TESORO	MARLIS TRADING
ADJ	1990	332	PASEO TESORO	CALIF ELECTRONICS SCALES
ADJ	1990	330	PASEO TESORO	LYTIG INC
ADJ	1990	329	PASEO SONRISA	AURORA PUHP
ADJ	1990	328	PASEO SONRISA	ANDERSON VREFLND WST
ADJ	1990	328	PASEO TESORO	W J SALEM CO
ADJ	1990	327	PASEO TESORO	HCR FOIL & PRINTING
ADJ	1990	326	PASEO TESORO	PIZZA BROTHERS
ADJ	1990	324	PASEO TESORO	ALCHEMY ASSETS GROUP
ADJ	1990	322	PASEO SONRISA	TRANSPOWER
ADJ	1990	322	PASEO TESORO	\$ALPHA MEDICAL
ADJ	1990	322	PASEO TESORO	o BST PRODUCTS INC
ADJ	1990	320	PASEO TESORO	A & F SCREEN PRINTNG
ADJ	1990	319	PASEO SONRISA	NATL COMPUTER EX CHANGE
ADJ	1990	316	PASEO TESORO	T H GRAPHICS
ADJ	1990	307	PASEO SONRISA	OKITA ELECTRIC SPPLY
ADJ	1990	307	PASEO TESORO	SUNSTAR ENGINEERING
ADJ	1990	301	PASEO TESORO	TAUTLINER ENGINEERNNG
ADJ	1990	300	PASEO TESORO	VOGEL PROPERTIES INC
ADJ	1990	290	PASEO SONRISA	HEADMOST INTERNATL
ADJ	1990	280	PASEO TESORO	PLASTCS PLUS TCHNLGY
ADJ	1990	275	PASEO TESORO	BIL BAZ INSTALLATNS
ADJ	1990	275	PASEO TESORO	URBAN TELECOMMNCTNS
ADJ	1990	270	PASEO SONRISA	BIO SEARCH IN TERNATL
ADJ	1990	260	PASEO TESORO	WALL TITE INC
ADJ	1990	255	PASEO TESORO	A U F
ADJ	1990	250	PASEO SONRISA	MENSCO INC
ADJ	1990	249	PASEO SONRISA	SOLDER STATION ONE
ADJ	1990	249	PASEO TESORO	TODD SALES
ADJ	1990	245	PASEO SONRISA	B J CONSTRUCTION CO
ADJ	1990	241	PASEO SONRISA	INTRNTNL FIBERGLASS
ADJ	1990	230	PASEO SONRISA	NELSON ADAMS CO

ADJ	1990	20615	VALLEY BLVD	BUILDING
ADJ	1990	20615	VALLEY BLVD	LEWTER JR RUFUS
ADJ	1990	20615	VALLEY BLVD	A ENCORE AWARDS 8 MRKG
ADJ	1990	20615	VALLEY BLVD	B SO CALIF MICROFILM
ADJ	1990	20611	VALLEY BLVD	ALLSTATE INSURANCE COMPANII
ADJ	1990	20585	VALLEY BLVD	BROOKWOOD NATL CORP
ADJ	1990	20575	VALLEY BLVD	PRINTWORKS
ADJ	1990	20569	VALLEY BLVD	CARLSON & CARLSON
ADJ	1990	20311	PASEO DEL PRADO	GS & W SERVICE INC
ADJ	1990	20295	PASEO DEL PRADO	SIEMPRE LTD
ADJ	1990	20291	PASEO DEL PRADO	CORNERSTONE IMAGING
ADJ	1990	20287	PASEO DEL PRADO	WEST CHINA INDSTR
ADJ	1990	20275	PASEO DEL PRADO	MILES PLATING EQUIP MENT
ADJ	1990	20273	PASEO DEL PRADO	JR MACHINE SHOP
ADJ	1990	20270	PASEO DEL PRADO	OLD COUNTRY BAKERY
ADJ	1990	20267	PASEO DEL PRADO	FALCON ABRASIVE UFG
ADJ	1990	20265	PASEO DEL PRADO	TRIAD PRECISION TOOL
ADJ	1990	20263	PASEO DEL PRADO	HECTOR STICKAR MA CHINING
ADJ	1990	20263	PASEO DEL PRADO	HECTOR STICKAR MACH
ADJ	1985	370	PASEO SONRISA	CARPET KING CO
ADJ	1985	366	PASEO SONRISA	ASIAN PAC INTERNATL
ADJ	1985	366	PASEO SONRISA	CALIF NO I TRAVEL
ADJ	1985	358	PASEO SONRISA	AMERICAN BIOPTICS
ADJ	1985	353	PASEO TESORO	HARWEN SALES
ADJ	1985	353	PASEO TESORO	PASEO TESORO CONT
ADJ	1985	351	PASEO SONRISA	SUPERIOR MOLD 8 DIE
ADJ	1985	351	PASEO TESORO	MULTITRONICS
ADJ	1985	348	PASEO SONRISA	WESTERN WORLDWIDE
ADJ	1985	347	PASEO TESORO	DOOR 8 HARDWARE
ADJ	1985	345	PASEO SONRISA	VALLEY AUTO & TRUCK
ADJ	1985	345	PASEO SONRISA	VALLEY AUTO S TRUCK
ADJ	1985	345	PASEO TESORO	A C I ELECTRONICS
ADJ	1985	344	PASEO SONRISA	HAMILTON MACHINE CO
ADJ	1985	341	PASEO SONRISA	SIGN WIZE
ADJ	1985	341	PASEO SONRISA	NEO LITE SIGN-WIZE
ADJ	1985	341	PASEO TESORO	MAZMANIAN AUTO SPRTS
ADJ	1985	340	PASEO SONRISA	Y & C FASHIONS
ADJ	1985	339	PASEO TESORO	BYLES 8 ASSOCIATES
ADJ	1985	339	PASEO TESORO	OBYLES 8 ASSOCIATES
ADJ	1985	336	PASEO SONRISA	DETAILS WEST
ADJ	1985	335	PASEO TESORO	AUTOMATED CONVEYOR
ADJ	1985	334	PASEO SONRISA	KATHRYN BEICH CNDIES
ADJ	1985	333	PASEO SONRISA	HAMILTON INSTRMNTN
ADJ	1985	333	PASEO SONRISA	BARBER COLMAN CO
ADJ	1985	328	PASEO SONRISA	ANDERSON UREELAND
ADJ	1985	328	PASEO SONRISA	ANDERSON & VREELAND WEST II
ADJ	1985	325	PASEO SONRISA	VANCO ENGINEERING CO
ADJ	1985	323	PASEO TESORO	FLYER GRAPHICS

ADJ	1985	322	PASEO SONRISA	o MONTEREY FAN CO
ADJ	1985	322	PASEO SONRISA	TIGER MARKETING INC
ADJ	1985	319	PASEO SONRISA	CONDOR MACHINE
ADJ	1985	307	PASEO SONRISA	OVALCON AUTOMATIC
ADJ	1985	307	PASEO TESORO	SUNSTAR ENGINEERING
ADJ	1985	301	PASEO TESORO	TAUTLINER ENGINEERING
ADJ	1985	300	PASEO TESORO	VOGEL PROPERTIES INC
ADJ	1985	280	PASEO TESORO	PLASTCS PLUS TCHNLGY
ADJ	1985	275	PASEO TESORO	BUSINESS FRNSHGS INC
ADJ	1985	270	PASEO SONRISA	XMER POWER MFG INC
ADJ	1985	260	PASEO TESORO	CRFT COURS PUBLSHRS
ADJ	1985	255	PASEO TESORO	GS BATTERY INC
ADJ	1985	250	PASEO SONRISA	MENSCO INC
ADJ	1985	250	PASEO TESORO	PIONEER BALLOON CO
ADJ	1985	249	PASEO SONRISA	SOLDER STATION ONE
ADJ	1985	249	PASEO TESORO	TODD SALES
ADJ	1985	245	PASEO SONRISA	CARBIORNO SPCLTIES
ADJ	1985	243	PASEO SONRISA	KNUGTH INVSTMT MOLDS
ADJ	1985	241	PASEO SONRISA	D & 8 SERVICES
ADJ	1985	230	PASEO SONRISA	NELSON ADAMS CO
ADJ	1985	20615	VALLEY BLVD	LEWTER JR RUFUS
ADJ	1985	20585	VALLEY BLVD	KRANZER RON & ASSOCS
ADJ	1985	20579	VALLEY BLVD	KRANZER RON & ASSOCIATES CIV
ADJ	1985	20575	VALLEY BLVD	PRINTMASTERS
ADJ	1985	20569	VALLEY BLVD	CARLSON S CARLSON
ADJ	1985	20569	VALLEY BLVD	ARFFA APPRAISAL
ADJ	1985	20565	VALLEY BLVD	COPYMASTERS THE
ADJ	1985	20565	VALLEY BLVD	COPYMASTERS THE
ADJ	1985	20311	PASEO DEL PRADO	GS & W SERVICE INC
ADJ	1985	20301	PASEO DEL PRADO	PENWAL INDSTRS INC
ADJ	1985	20295	PASEO DEL PRADO	COASTLAND CONTRACTNG
ADJ	1985	20291	PASEO DEL PRADO	BIO SEARCH INTERNATL
ADJ	1985	20285	PASEO DEL PRADO	o ALLTRONICS
ADJ	1985	20279	PASEO DEL PRADO	WYATT INDUSTRIES
ADJ	1985	20273	PASEO DEL PRADO	COMEAU SEAFOOD INC
ADJ	1985	20271	PASEO DEL PRADO	QUALITY CONTROLLED
ADJ	1985	20270	PASEO DEL PRADO	OLD COUNTRY BAKERY
ADJ	1985	20267	PASEO DEL PRADO	C & G SHADE & WINDOW
ADJ	1985	20265	PASEO DEL PRADO	x TRI AD PRECISN TOOLS
ADJ	1985	20263	PASEO DEL PRADO	o ACUNA MIGUEL
ADJ	1985	20261	PASEO DEL PRADO	WEST CHINA INDUSTRY
ADJ	1981	329	PASEO SONRISA	ANGUS INSTRUMENT CORP WA
ADJ	1981	20285	PASEO DEL PRADO	AIM HEATING & AIR COND WAI
ADJ	1980	351	PASEO SONRISA	SUPERIOR MOLD & DIE
ADJ	1980	345	PASEO SONRISA	VALLEY AUTO S TRUCK
ADJ	1980	341	PASEO SONRISA	NEO LITE
ADJ	1980	337	PASEO SONRISA	COMPARATOR SYSTEM WALNU
ADJ	1980	337	PASEO SONRISA	COMPARATOR SYSTEMS

ADJ	1980	333	PASEO SONRISA	HAMILTON INSTRMNTN
ADJ	1980	333	PASEO SONRISA	ESTERLINE ANGUS
ADJ	1980	325	PASEO SONRISA	MINLOUVRE
ADJ	1980	325	PASEO SONRISA	LANCE MANUFACTURING WALI
ADJ	1980	307	PASEO SONRISA	UMARK INC
ADJ	1980	260	PASEO TESORO	CRFT COURS PUBLSHRS
ADJ	1980	255	PASEO TESORO	ARRAL INDUSTRIES INC
ADJ	1980	250	PASEO SONRISA	PACE PUNCHES INC
ADJ	1980	249	PASEO SONRISA	SOLDER TECHNOLOGY
ADJ	1980	245	PASEO SONRISA	P 8 K RACING PRODS
ADJ	1980	243	PASEO SONRISA	C 6 D ASSOCIATES
ADJ	1980	241	PASEO SONRISA	CRYSTAL DESIGNS
ADJ	1980	241	PASEO SONRISA	CRYSTAL DESIGNS
ADJ	1980	230	PASEO SONRISA	NELSON ADAMS CO
ADJ	1980	20311	PASEO DEL PRADO	G S A W SERVICE INC
ADJ	1980	20295	PASEO DEL PRADO	DOGAR LITHO
ADJ	1980	20287	PASEO DEL PRADO	MOLDS 8 PROTOTYPES
ADJ	1980	20285	PASEO DEL PRADO	AIM HEATING t AIR
ADJ	1980	20283	PASEO DEL PRADO	WALNUT ORNAMENTAL
ADJ	1980	20279	PASEO DEL PRADO	BC ENTERPRISES
ADJ	1980	20275	PASEO DEL PRADO	COPYMASTERS THE
ADJ	1980	20273	PASEO DEL PRADO	OSAN JUAN POOLS
ADJ	1980	20271	PASEO DEL PRADO	IDEAL GLASS TINTING
ADJ	1980	20270	PASEO DEL PRADO	OLD CNTRY UNION MAID
ADJ	1980	20267	PASEO DEL PRADO	YINGLINSS CUSTOM
ADJ	1980	20264	PASEO DEL PRADO	B B C PLUMBING
ADJ	1980	20263	PASEO DEL PRADO	L/S SPEAKER SERVICE
ADJ	1980	20261	PASEO DEL PRADO	GLENN BUILDERS

PUBLISHER

Cole Information Services
Cole Information Services
Cole Information Services
Cole Information Services
Cole Information Services
Cole Information Services
Cole Information Services
Cole Information Services
Cole Information Services
Cole Information Services
Haines & Company
Haines & Company
Haines & Company
Haines & Company
Haines & Company
Cole Information Services
Cole Information Services
Cole Information Services
Cole Information Services
Cole Information Services
Cole Information Services
GTE
GTE
GTE
Pacific Bell
Pacific Bell
Pacific Bell
Cole Information Services
Cole Information Services
Cole Information Services
Cole Information Services
GTE
GTE
GTE
GTE
GTE
GTE
GTE
GTE
Pacific Bell
Pacific Bell
Cole Information Services
Cole Information Services
Cole Information Services
Cole Information Services
Cole Information Services
Cole Information Services

[illegible]

[illegible]

[illegible]

[illegible]

[illegible]

[illegible]

[illegible]

[illegible]

Haines & Company
Haines & Company
Haines & Company
Haines & Company
Haines & Company
Haines & Company
Haines & Company
Haines & Company
Haines & Company
Haines & Company
Haines & Company
Haines & Company
Haines & Company
Haines & Company
Haines & Company
Haines & Company
Haines & Company
Haines & Company
Haines & Company
Haines & Company
Haines & Company
Haines & Company
Haines & Company
Haines & Company
Haines & Company
Haines & Company
Haines & Company
Haines & Company
Haines & Company
Haines & Company
Haines & Company
Haines & Company
Haines & Company
Haines & Company
Haines & Company
Haines & Company
Haines & Company
Haines & Company
Cole Information Services
Cole Information Services
Cole Information Services
Cole Information Services
Cole Information Services

[illegible]

[illegible][illegible]

[illegible]

Cole Information Services

Cole Information Services
Cole Information Services
Cole Information Services
Cole Information Services
Cole Information Services
Cole Information Services
Cole Information Services
Cole Information Services
Cole Information Services
Cole Information Services
Cole Information Services
Cole Information Services
Cole Information Services
Cole Information Services
Cole Information Services
Cole Information Services
Cole Information Services
Cole Information Services
Cole Information Services
Cole Information Services
Cole Information Services
Cole Information Services
Cole Information Services
Cole Information Services
Cole Information Services
Cole Information Services
Cole Information Services
Cole Information Services
Cole Information Services
Cole Information Services
Cole Information Services
Cole Information Services
Cole Information Services
Cole Information Services
Cole Information Services
Cole Information Services
Cole Information Services
GTE
GTE
GTE
GTE
GTE
GTE
GTE
GTE
GTE
GTE

[illegible]

GTE
GTE
GTE
GTE
Pacific Bell
GTE
GTE
GTE
GTE
GTE
GTE
GTE
GTE
GTE
GTE
GTE
GTE
GTE
Pacific Bell
GTE
GTE
GTE
GTE
GTE
GTE
GTE
GTE
GTE
Pacific Bell
GTE
GTE
GTE
GTE
Pacific Bell
GTE
GTE
GTE
GTE
GTE
GTE
GTE
GTE
GTE
Pacific Bell
GTE
GTE

GTE
GTE
GTE
GTE
GTE
GTE
GTE
GTE
GTE
GTE
GTE
GTE
GTE
GTE
GTE
GTE
GTE
GTE
GTE
GTE
GTE
GTE
Pacific Bell
GTE
GTE
GTE
GTE
GTE
Pacific Bell
GTE
GTE
GTE
GTE
GTE
GTE
GTE
GTE
GTE
GTE
GTE
GTE
GTE
Pacific Telephone
Pacific Telephone
GTE
GTE
GTE
Pacific Telephone
GTE

[illegible]

Walnut Business Park Phase 6

310-360 Paseo Tesoro and 20601 Valley Blvd.
Walnut, CA 91789

Inquiry Number: 6676173.2s
September 29, 2021

EDR Vapor Encroachment Screen

Prepared using EDR's Vapor Encroachment Worksheet

TABLE OF CONTENTS

<u>SECTION</u>	<u>PAGE</u>
Executive Summary	ES1
Primary Map	2
Secondary Map	3
Map Findings	4
Record Sources and Currency	GR-1

Thank you for your business.
Please contact EDR at 1-800-352-0050
with any questions or comments.

Disclaimer - Copyright and Trademark Notice

The EDR Vapor Encroachment Worksheet enables EDR's customers to make certain online modifications that effects maps, text and calculations contained in this Report. As a result, maps, text and calculations contained in this Report may have been so modified. EDR has not taken any action to verify any such modifications, and this report and the findings set forth herein must be read in light of this fact. Environmental Data Resources shall not be responsible for any customer's decision to include or not include in any final report any records determined to be within the relevant minimum search distances.

This report contains information obtained from a variety of public and other sources reasonably available to Environmental Data Resources, Inc. It cannot be concluded from this Report that coverage information for the target and surrounding properties does not exist from other sources. **NO WARRANTY EXPRESSED OR IMPLIED, IS MADE WHATSOEVER IN CONNECTION WITH THIS REPORT. ENVIRONMENTAL DATA RESOURCES, INC. SPECIFICALLY DISCLAIMS THE MAKING OF ANY SUCH WARRANTIES, INCLUDING WITHOUT LIMITATION, MERCHANTABILITY OR FITNESS FOR A PARTICULAR USE OR PURPOSE. ALL RISK IS ASSUMED BY THE USER. IN NO EVENT SHALL ENVIRONMENTAL DATA RESOURCES, INC. BE LIABLE TO ANYONE, WHETHER ARISING OUT OF ERRORS OR OMISSIONS, NEGLIGENCE, ACCIDENT OR ANY OTHER CAUSE, FOR ANY LOSS OR DAMAGE, INCLUDING, WITHOUT LIMITATION, SPECIAL, INCIDENTAL, CONSEQUENTIAL, OR EXEMPLARY DAMAGES. ANY LIABILITY ON THE PART OF ENVIRONMENTAL DATA RESOURCES, INC. IS STRICTLY LIMITED TO A REFUND OF THE AMOUNT PAID FOR THIS REPORT.**

Purchaser accepts this report "AS IS". Any analyses, estimates, ratings, or risk codes provided in this report are provided for illustrative purposes only, and are not intended to provide, nor should they be interpreted as providing any facts regarding, or prediction or forecast of, any environmental risk for any property. Only a Phase I Environmental Site Assessment performed by an environmental professional can produce information regarding the environmental risk for any property. Additionally, the information provided in this Report is not to be construed as legal advice.

Copyright 2021 by Environmental Data Resources, Inc. All rights reserved. Reproduction in any media or format, in whole or in part, of any report or map of Environmental Data Resources, Inc., or its affiliates, is prohibited without prior written permission.

EDR and its logos (including Sanborn and Sanborn Map) are trademarks of Environmental Data Resources, Inc. or its affiliates. All other trademarks used herein are the property of their respective owners.

EXECUTIVE SUMMARY

A search of available environmental records was conducted by EDR. The report was designed to assist parties seeking to meet the search requirements of the ASTM Standard Practice for Assessment of Vapor Encroachment into Structures on Property Involved in Real Estate Transactions (E 2600).

STANDARD ENVIRONMENTAL RECORDS	Default Area of Concern (Miles)*	property	1/10	> 1/10
Federal NPL site list	1.0	0	0	0
Federal Delisted NPL site list	1.0	0	0	0
Federal CERCLIS list	0.5	0	0	0
Federal CERCLIS NFRAP site list	0.5	0	0	0
Federal RCRA CORRACTS facilities list	1.0	0	0	0
Federal RCRA non-CORRACTS TSD facilities list	0.5	0	0	0
Federal RCRA generators list	0.25	1	0	1
Federal institutional controls / engineering controls registries	0.5	0	0	0
Federal ERNS list	0.001	0	0	-
State- and tribal - equivalent NPL	1.0	0	0	0
State- and tribal - equivalent CERCLIS	1.0	0	0	0
State and tribal landfill and/or solid waste disposal site lists	0.5	0	0	0
State and tribal leaking storage tank lists	0.5	0	0	1
State and tribal registered storage tank lists	0.25	0	0	0
State and tribal institutional control / engineering control registries	not searched	-	-	-
State and tribal voluntary cleanup sites	0.5	0	0	0
State and tribal Brownfields sites	0.5	0	0	0

ADDITIONAL ENVIRONMENTAL RECORDS

Local Brownfield lists	0.5	0	0	0
Local Lists of Landfill / Solid Waste Disposal Sites	0.5	0	0	0
Local Lists of Hazardous waste / Contaminated Sites	1.0	0	0	0
Local Lists of Registered Storage Tanks	0.25	0	1	0
Local Land Records	0.5	0	0	0
Records of Emergency Release Reports	0.5	0	0	0
Other Ascertainable Records	1.0	15	1	2

EDR HIGH RISK HISTORICAL RECORDS

EDR Exclusive Records	1.0	0	0	0
Exclusive Recovered Govt. Archives	0.001	0	0	-

EXECUTIVE SUMMARY

EDR RECOVERED GOVERNMENT ARCHIVES

EDR Exclusive Records	1.0	0	0	0
Exclusive Recovered Govt. Archives	0.001	0	0	-

*The Default Area of Concern may be adjusted by the environmental professional using experience and professional judgement. Each category may include several databases, and each database may have a different distance. A list of individual databases is provided at the back of this report.

EXECUTIVE SUMMARY

TARGET PROPERTY INFORMATION

ADDRESS

WALNUT BUSINESS PARK PHASE 6
310-360 PASEO TESORO AND 20601 VALLEY BLVD.
WALNUT, CA 91789

COORDINATES

Latitude (North): 34.013166 - 34° 0' 47.392273"
Longitude (West): 117.855859 - 117° 51' 21.088257"
Elevation: 524 ft. above sea level

TARGET PROPERTY SEARCH RESULTS

The target property was identified in the following records.

<u>Site</u>	<u>Database(s)</u>
CALIF TOWING NETWORK INC 354 PASEO TELSORO WALNUT, CA 91789	HAZNET GEPaid: CAL000256642 HWTS
ANGELIQUE & CO 350 PASEO TESORO WALNUT, CA 91789	LOS ANGELES CO. HMS Facility ID: 021112-029888 Facility Status: OPEN
WALNUT VALLEY AUTO BODY 360 PASEO TESORO WALNUT, CA 91789	LOS ANGELES CO. HMS Facility ID: 007477-107857 Facility Status: CLOS
CALIBER COLLISION CENTERS 360 PASEO TESORO WALNUT, CA 91789	LOS ANGELES CO. HMS Facility ID: 007477-032542 Facility Status: PERM HWTS
AC GOLF CLUB FINISHING CO 360 PASEO TESORO WALNUT, CA 917890000	HWTS
SYNTECH SSPF INTERNATIONAL INC. 310 PASEO TESORO WALNUT, CA 91789	HWTS
PEREZ ELECTRIC INC 322 PASEO TESORO WALNUT, CA 91789	LOS ANGELES CO. HMS Facility ID: 021104-029880 Facility Status: OPEN
DARK WARRIOR MOTORCYCLE CORP 324 PASEO TESORO WALNUT, CA 91789	CIWQS NPDES Facility Status: Active Facility Status:
OLESEN ELECTRONICS INC 324 PASEO TESORO WALNUT, CA 91789	LOS ANGELES CO. HMS Facility ID: 021106-029882 Facility Status: OPEN

EXECUTIVE SUMMARY

Site

THE NEIGHBORHOOD SIGN STORE
334 PASEO TESORO
WALNUT, CA 91789

BUILDERS PLUS
340 PASEO TESORO
WALNUT, CA 91789

WADE-AUSTEN INC DBA BUILDERS PLUS
340 PASEO TESORO
WALNUT, CA 91789

CERTIFIED AIR TECHNOLOGIES INC
340 PASEO TESORO
WALNUT, CA 91789

WALNUT VALLEY AUTO BODY
20601 E VALLEY BLVD
WALNUT, CA 917890000

CALIBER COLLISION CENTERS
20601 E VALLEY BLVD
WALNUT, CA 91789

Database(s)

NPDES

Facility Status: Active

Facility Status:

LOS ANGELES CO. HMS

Facility ID: 021107-029883

Facility Status: OPEN

HWTS

FINDS

Registry ID:: 110002827148

RCRA-SQG

EPA ID:: CAD982485096

EPA ID:: CAD982485096

ECHO

Registry ID: 110002827148

HAZNET

GEPaid: CAD982485096

HWTS

HAZNET

GEPaid: CAL000019776

HWTS

HAZNET

GEPaid: CAL000173023

HWTS

EXECUTIVE SUMMARY

SEARCH RESULTS

Unmappable (orphan) sites are not considered in the foregoing analysis.

STANDARD ENVIRONMENTAL RECORDS

<u>Name</u>	<u>Address</u>	<u>Dist/Dir</u>	<u>Map ID</u>	<u>Page</u>
CERTIFIED AIR TECHNOLOGIES INC FINDS: FINDS RCRA-SQG: RCRA-SQG ECHO: ECHO HAZNET: HAZNET HWTS: HWTS	340 PASEO TESORO	Property	▲ B13	22
CIRCUIT SYST CO INC ECHO: ECHO FINDS: FINDS RCRA-SQG: RCRA-SQG CERS: CERS LOS ANGELES CO. HMS: LOS ANGELES CO. HMS	20720 CARREY RD	1/10 - 1/3 NE	▲ 17	71
GTE RC 4394-B-A08 HIST CORTESE: HIST CORTESE CERS: CERS LUST: LUST LOS ANGELES CO. HMS: LOS ANGELES CO. HMS Cortese: CORTESE HWTS: HWTS	20747 VALLEY BLVD	1/10 - 1/3 ENE	▲ 18	76

ADDITIONAL ENVIRONMENTAL RECORDS

<u>Name</u>	<u>Address</u>	<u>Dist/Dir</u>	<u>Map ID</u>	<u>Page</u>
CALIF TOWING NETWORK INC HAZNET: HAZNET HWTS: HWTS	354 PASEO TELSORO	Property	▲ A1	11
ANGELIQUE & CO LOS ANGELES CO. HMS: LOS ANGELES CO. HMS	350 PASEO TESORO	Property	▲ A2	12
WALNUT VALLEY AUTO BODY LOS ANGELES CO. HMS: LOS ANGELES CO. HMS	360 PASEO TESORO	Property	▲ A3	13
CALIBER COLLISION CENTERS LOS ANGELES CO. HMS: LOS ANGELES CO. HMS HWTS: HWTS	360 PASEO TESORO	Property	▲ A4	13
AC GOLF CLUB FINISHING CO HWTS: HWTS	360 PASEO TESORO	Property	▲ A5	14
SYNTECH SSPF INTERNATIONAL INC. HWTS: HWTS	310 PASEO TESORO	Property	▲ A6	15
PEREZ ELECTRIC INC LOS ANGELES CO. HMS: LOS ANGELES CO. HMS	322 PASEO TESORO	Property	▲ A7	16
DARK WARRIOR MOTORCYCLE CORP	324 PASEO TESORO	Property	▲ A8	16

EXECUTIVE SUMMARY

<u>Name</u>	<u>Address</u>	<u>Dist/Dir</u>	<u>Map ID</u>	<u>Page</u>
CIWQS: CIWQS NPDES: NPDES				
OLESEN ELECTRONICS INC LOS ANGELES CO. HMS: LOS ANGELES CO. HMS	324 PASEO TESORO	Property	▲ A9	18
THE NEIGHBORHOOD SIGN STORE NPDES: NPDES	334 PASEO TESORO	Property	▲ B10	19
BUILDERS PLUS LOS ANGELES CO. HMS: LOS ANGELES CO. HMS	340 PASEO TESORO	Property	▲ B11	20
WADE-AUSTEN INC DBA BUILDERS PLUS HWTS: HWTS	340 PASEO TESORO	Property	▲ B12	21
CERTIFIED AIR TECHNOLOGIES INC FINDS: FINDS RCRA-SQG: RCRA-SQG ECHO: ECHO HAZNET: HAZNET HWTS: HWTS	340 PASEO TESORO	Property	▲ B13	22
WALNUT VALLEY AUTO BODY HAZNET: HAZNET HWTS: HWTS	20601 E VALLEY BLVD	Property	▲ C14	32
CALIBER COLLISION CENTERS HAZNET: HAZNET HWTS: HWTS	20601 E VALLEY BLVD	Property	▲ C15	38
VOGEL PROPERTIES INC CERS TANKS: CERS TANKS EMI: EMI CERS: CERS CA FID UST: CA FID UST HIST UST: HIST UST	300 PASEO TESORO	<1/10 WNW	▲ B16	52
CIRCUIT SYST CO INC ECHO: ECHO FINDS: FINDS RCRA-SQG: RCRA-SQG CERS: CERS LOS ANGELES CO. HMS: LOS ANGELES CO. HMS	20720 CARREY RD	1/10 - 1/3 NE	▲ 17	71
GTE RC 4394-B-A08 HIST CORTESE: HIST CORTESE CERS: CERS LUST: LUST LOS ANGELES CO. HMS: LOS ANGELES CO. HMS Cortese: CORTESE HWTS: HWTS	20747 VALLEY BLVD	1/10 - 1/3 ENE	▲ 18	76

EDR HIGH RISK HISTORICAL RECORDS

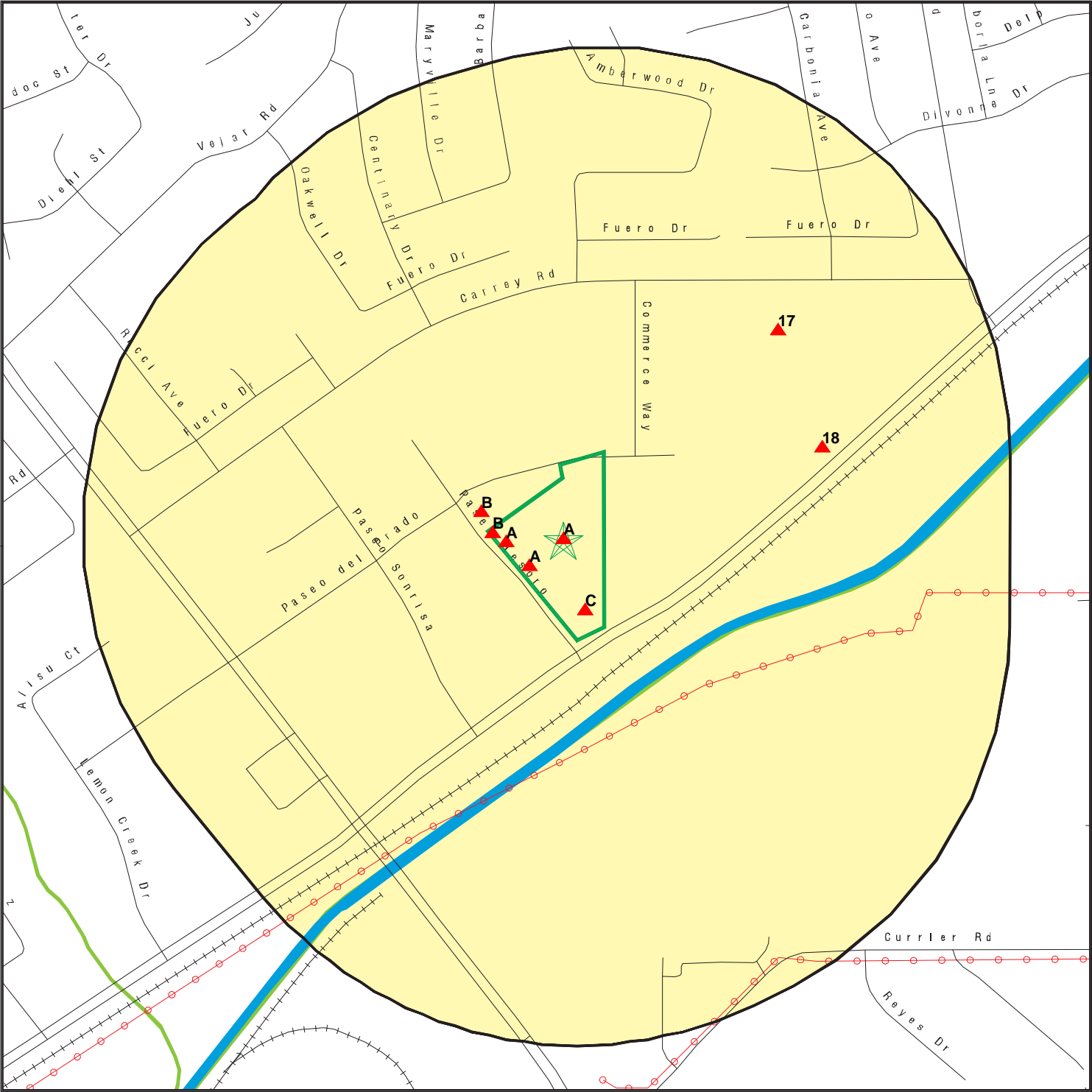
<u>Name</u>	<u>Address</u>	<u>Dist/Dir</u>	<u>Map ID</u>	<u>Page</u>
Not Reported				

EXECUTIVE SUMMARY

EDR RECOVERED GOVERNMENT ARCHIVES

<u>Name</u>	<u>Address</u>	<u>Dist/Dir</u>	<u>Map ID</u>	<u>Page</u>
Not Reported				

PRIMARY MAP - 6676173.2S



Target Property

Sites at elevations higher than or equal to the target property

Sites at elevations lower than the target property

Manufactured Gas Plants

National Priority List Sites

Dept. Defense Sites

0 300 1/3 Miles

Indian Reservations BIA

Power transmission lines

100-year flood zone

500-year flood zone

National Wetland Inventory

State Wetlands

Areas of Concern

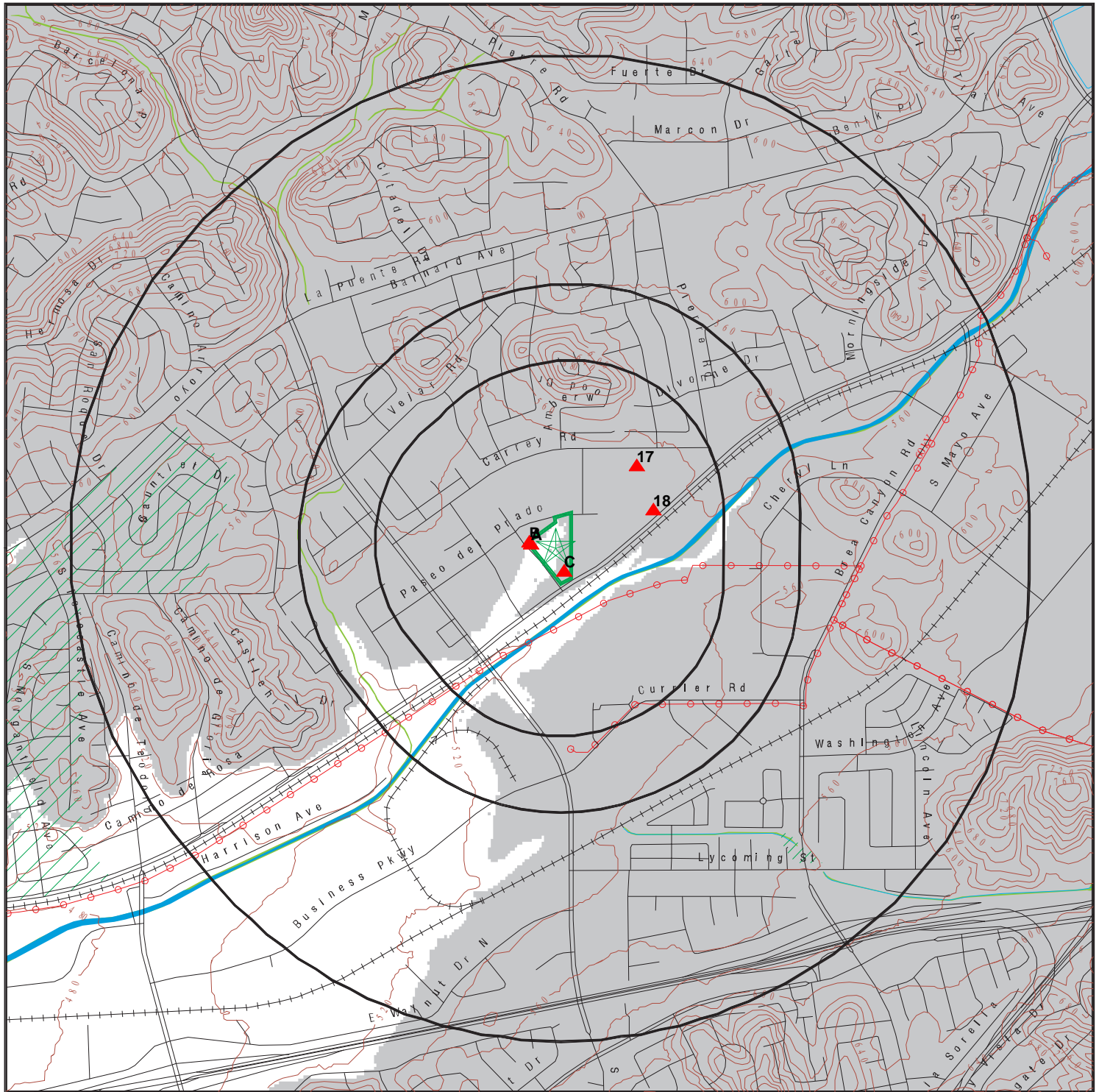


This report includes Interactive Map Layers to display and/or hide map information. The legend includes only those icons for the default map view.

SITE NAME: Walnut Business Park Phase 6
ADDRESS: 310-360 Paseo Tesoro and 20601 Valley Blvd.
Walnut CA 91789
LAT/LONG: 34.013166 / 117.855859

CLIENT: AES Due Diligence, Inc
CONTACT: Rick Darwicki
INQUIRY #: 6676173.2s
DATE: September 24, 2021 8:39 am

SECONDARY MAP - 6676173.2S



Target Property

Sites at elevations higher than or equal to the target property

Sites at elevations lower than the target property

Manufactured Gas Plants

National Priority List Sites

Dept. Defense Sites

Indian Reservations BIA

Power transmission lines

100-year flood zone

500-year flood zone

National Wetland Inventory

State Wetlands

Upgradient Area

Areas of Concern

This report includes Interactive Map Layers to display and/or hide map information. The legend includes only those icons for the default map view.

SITE NAME: Walnut Business Park Phase 6
ADDRESS: 310-360 Paseo Tesoro and 20601 Valley Blvd.
Walnut CA 91789
LAT/LONG: 34.013166 / 117.855859

CLIENT: AES Due Diligence, Inc
CONTACT: Rick Darwicki
INQUIRY #: 6676173.2S
DATE: September 24, 2021 8:38 am

MAP FINDINGS

LEGEND

FACILITY NAME FACILITY ADDRESS, CITY, ST, ZIP		EDR SITE ID NUMBER
◆ MAP ID#	Direction Distance Range (Distance feet / miles)	ASTM 2600 Record Sources found in this report. Each database searched has been assigned to one or more categories. For detailed information about categorization, see the section of the report Records Searched and Currency.
	Relative Elevation Feet Above Sea Level	
Worksheet:		
Comments: Comments may be added on the online Vapor Encroachment Worksheet.		

DATABASE ACRONYM: Applicable categories (A hoverbox with database description).

CALIF TOWING NETWORK INC 354 PASEO TELSORO, WALNUT, CA, 91789		S121018632
▲ A1	Target Property	Other Ascertainable Records
	524 ft. Above Sea Level	

Worksheet:

Impact on Target Property: VEC does not exist

HAZNET: Other Ascertainable Records

Name:	CALIF TOWING NETWORK INC
Address:	354 PASEO TELSORO
Address 2:	Not Reported
City,State,Zip:	WALNUT, CA 91789
Contact:	KAMI PAHLAVAN/PRES
Telephone:	3108388000
Mailing Name:	Not Reported
Mailing Address:	5010 W WASHINGTON BL
Year:	2016
Gepaid:	CAL000256642
TSD EPA ID:	CAD008252405
CA Waste Code:	214 - Unspecified solvent mixture
Disposal Method:	H061 - Fuel Blending Prior To Energy Recovery At Another Site
Tons:	0.036

HWTS: Other Ascertainable Records

Name:	CALIF TOWING NETWORK INC
Address:	354 PASEO TELSORO
Address 2:	Not Reported
City,State,Zip:	WALNUT, CA 91789
EPA ID:	CAL000256642

MAP FINDINGS

CALIF TOWING NETWORK INC, 354 PASEO TELSORO, WALNUT, CA 91789 (Continued)

Inactive Date: 06/30/2003
 Create Date: 07/29/2002
 Last Act Date: 02/05/2004
 Mailing Name: KAMI PAHLAVAN/PRES
 Mailing Address: 5010 W WASHINGTON BL
 Mailing Address 2: Not Reported
 Mailing City,State,Zip: LOS ANGELES, CA 900160000
 Owner Name: CALIF TOWING NETWORK INC
 Owner Address: 2673 S LA CIENDA BLVD
 Owner Address 2: Not Reported
 Owner City,State,Zip: LOS ANGELES, CA 90034
 Contact Name: KAMI PAHLAVAN/PRES
 Contact Address: PO BOX 7846
 Contact Address 2: Not Reported
 City,State,Zip: BEVERLY HILLS, CA 90212

NAICS:

EPA ID: CAL000256642
 Create Date: 2002-07-29 10:47:28.843
 NAICS Code: 811198
 NAICS Description: All Other Automotive Repair and Maintenance
 Issued EPA ID Date: 2002-07-29 10:47:28.81000
 Inactive Date: 2003-06-30 00:00:00
 Facility Name: CALIF TOWING NETWORK INC
 Facility Address: 354 PASEO TELSORO
 Facility Address 2: Not Reported
 Facility City: WALNUT
 Facility County: Not Reported
 Facility State: CA
 Facility Zip: 91789

ANGELIQUE & CO 350 PASEO TESORO, WALNUT, CA, 91789			S104295167
▲ A2	Target Property	Other Ascertainable Records	
	524 ft. Above Sea Level		

Worksheet:

Impact on Target Property: VEC does not exist

LOS ANGELES CO. HMS: Other Ascertainable Records

Name: ANGELIQUE & CO
 Address: 350 PASEO TESORO
 City,State,Zip: WALNUT, CA 91789
 Region: LA
 Permit Category: Not Reported
 Facility Id: 021112-029888
 Facility Type: Not Reported

MAP FINDINGS

ANGELIQUE & CO, 350 PASEO TESORO, WALNUT, CA 91789 (Continued)

Facility Status: OPEN
 Area: 6L
 Permit Number: Not Reported
 Permit Status: Not Reported

WALNUT VALLEY AUTO BODY 360 PASEO TESORO, WALNUT, CA, 91789			U003063241
▲ A3	Target Property	Other Ascertainable Records	
	523 ft. Above Sea Level		

Worksheet:

Impact on Target Property: VEC does not exist

LOS ANGELES CO. HMS: Other Ascertainable Records

Name: WALNUT VALLEY AUTO BODY
 Address: 360 PASEO TESORO
 City,State,Zip: WALNUT, CA 91789
 Region: LA
 Permit Category: I
 Facility Id: 007477-107857
 Facility Type: 01
 Facility Status: Closed
 Area: 6L
 Permit Number: 000010863
 Permit Status: Closed

CALIBER COLLISION CENTERS 360 PASEO TESORO, WALNUT, CA, 91789			S104734551
▲ A4	Target Property	Other Ascertainable Records	
	523 ft. Above Sea Level		

Worksheet:

Impact on Target Property: VEC does not exist

LOS ANGELES CO. HMS: Other Ascertainable Records

Name: CALIBER COLLISION CENTERS
 Address: 360 PASEO TESORO
 City,State,Zip: WALNUT, CA 91789
 Region: LA
 Permit Category: I
 Facility Id: 007477-032542
 Facility Type: 01
 Facility Status: Permit
 Area: 6L
 Permit Number: 000288514
 Permit Status: Permit

MAP FINDINGS

CALIBER COLLISION CENTERS, 360 PASEO TESORO, WALNUT, CA 91789 (Continued)

HWTS: Other Ascertainable Records

Name: CALIBER COLLISION CENTERS
 Address: 360 PASEO TESORO
 Address 2: Not Reported
 City,State,Zip: WALNUT, CA 91789
 EPA ID: CAL000429518
 Inactive Date: Not Reported
 Create Date: 07/26/2017
 Last Act Date: 01/13/2021
 Mailing Name: SHARON LAWRENCE
 Mailing Address: 2941 LAKE VISTA DR
 Mailing Address 2: Not Reported
 Mailing City,State,Zip: LEWISVILLE, TX 75067
 Owner Name: CALIBER BODYWORKS INC
 Owner Address: 2941 LAKE VISTA DR
 Owner Address 2: Not Reported
 Owner City,State,Zip: LEWISVILLE, TX 75067
 Contact Name: SHARON LAWRENCE
 Contact Address: 2941 LAKE VISTA DR
 Contact Address 2: Not Reported
 City,State,Zip: LEWISVILLE, TX 750670000

NAICS:

EPA ID: CAL000429518
 Create Date: 2017-07-26 14:53:00.640
 NAICS Code: 811121
 NAICS Description: Automotive Body, Paint, and Interior Repair and Maintenance
 Issued EPA ID Date: 2017-07-26 14:53:00.64000
 Inactive Date: Not Reported
 Facility Name: CALIBER COLLISION CENTERS
 Facility Address: 360 PASEO TESORO
 Facility Address 2: Not Reported
 Facility City: WALNUT
 Facility County: Not Reported
 Facility State: CA
 Facility Zip: 91789

AC GOLF CLUB FINISHING CO 360 PASEO TESORO, WALNUT, CA, 917890000			S124747860
▲ A5	Target Property	Other Ascertainable Records	
	523 ft. Above Sea Level		

Worksheet:

Impact on Target Property: VEC does not exist

HWTS: Other Ascertainable Records

MAP FINDINGS

AC GOLF CLUB FINISHING CO, 360 PASEO TESORO, WALNUT, CA 917890000 (Continued)

Name: AC GOLF CLUB FINISHING CO
 Address: 360 PASEO TESORO
 Address 2: Not Reported
 City,State,Zip: WALNUT, CA 917890000
 EPA ID: CAD981973563
 Inactive Date: 01/01/1995
 Create Date: 07/03/1987
 Last Act Date: 07/10/2001
 Mailing Name: Not Reported
 Mailing Address: 360 PASEO TESORO
 Mailing Address 2: Not Reported
 Mailing City,State,Zip: WALNUT, CA 917890000
 Owner Name: --
 Owner Address: --
 Owner Address 2: Not Reported
 Owner City,State,Zip: --, 99 --
 Contact Name: UNDELIVERABLE SURVEY 1-25-95LH
 Contact Address: --
 Contact Address 2: Not Reported
 City,State,Zip: --, 99 --

SYNTECH SSPF INTERNATIONAL INC. 310 PASEO TESORO, WALNUT, CA, 91789			S124840560
▲ A6	Target Property	Other Ascertainable Records	
	523 ft. Above Sea Level		

Worksheet:

Impact on Target Property: VEC does not exist

HWTS: Other Ascertainable Records

Name: SYNTECH SSPF INTERNATIONAL INC.
 Address: 310 PASEO TESORO
 Address 2: Not Reported
 City,State,Zip: WALNUT, CA 91789
 EPA ID: CAL000263002
 Inactive Date: 06/30/2008
 Create Date: 12/02/2002
 Last Act Date: 04/23/2009
 Mailing Name: SYNTECH SSPF INTERNATIONAL INC.
 Mailing Address: 310 PASEO TESORO
 Mailing Address 2: Not Reported
 Mailing City,State,Zip: WALNUT, CA 91789
 Owner Name: SYNTECH SSPF INT'L INC.
 Owner Address: 310 PASEO TESORO
 Owner Address 2: Not Reported
 Owner City,State,Zip: WALNUT, CA 917890000
 Contact Name: JIAN CHEN
 Contact Address: 310 PASEO TESORO

MAP FINDINGS

SYNTECH SSPF INTERNATIONAL INC., 310 PASEO TESORO, WALNUT, CA 91789 (Continued)

Contact Address 2: Not Reported
City,State,Zip: WALNUT, CA 917890000

NAICS:

EPA ID: CAL000263002
Create Date: 2002-12-02 12:26:36.187
NAICS Code: 54171
NAICS Description: Research and Development in the Physical, Engineering, and Life Sciences
Issued EPA ID Date: 2002-12-02 12:26:36.14000
Inactive Date: 2008-06-30 00:00:00
Facility Name: SYNTECH SSPF INTERNATIONAL INC.
Facility Address: 310 PASEO TESORO
Facility Address 2: Not Reported
Facility City: WALNUT
Facility County: Not Reported
Facility State: CA
Facility Zip: 91789

PEREZ ELECTRIC INC 322 PASEO TESORO, WALNUT, CA, 91789			S104537857
▲ A7	Target Property	Other Ascertainable Records	
	523 ft. Above Sea Level		

Worksheet:

Impact on Target Property: VEC does not exist

LOS ANGELES CO. HMS: Other Ascertainable Records

Name: PEREZ ELECTRIC INC
Address: 322 PASEO TESORO
City,State,Zip: WALNUT, CA 91789
Region: LA
Permit Category: Not Reported
Facility Id: 021104-029880
Facility Type: Not Reported
Facility Status: OPEN
Area: 6L
Permit Number: Not Reported
Permit Status: Not Reported

DARK WARRIOR MOTORCYCLE CORP 324 PASEO TESORO, WALNUT, CA, 91789			S126417229
▲ A8	Target Property	Other Ascertainable Records	
	523 ft. Above Sea Level		

Worksheet:

Impact on Target Property: VEC does not exist

MAP FINDINGS

DARK WARRIOR MOTORCYCLE CORP, 324 PASEO TESORO, WALNUT, CA 91789 (Continued)

NPDES: Other Ascertainable Records

Name:	DARK WARRIOR MOTORCYCLE CORP
Address:	324 PASEO TESORO
City,State,Zip:	WALNUT, CA 91789
Facility Status:	Not Reported
NPDES Number:	Not Reported
Region:	Not Reported
Agency Number:	Not Reported
Regulatory Measure ID:	Not Reported
Place ID:	Not Reported
Order Number:	Not Reported
WDID:	4 19NEC007376
Regulatory Measure Type:	Industrial
Program Type:	Not Reported
Adoption Date Of Regulatory Measure:	Not Reported
Effective Date Of Regulatory Measure:	Not Reported
Termination Date Of Regulatory Measure:	Not Reported
Expiration Date Of Regulatory Measure:	Not Reported
Discharge Address:	Not Reported
Discharge Name:	Not Reported
Discharge City:	Not Reported
Discharge State:	Not Reported
Discharge Zip:	Not Reported
Status:	Active
Status Date:	08/28/2020
Operator Name:	Dark Warrior Motorcycle Corp
Operator Address:	324 Paseo Tesoro
Operator City:	Walnut
Operator State:	California
Operator Zip:	91789

Name:	DARK WARRIOR MOTORCYCLE CORP
Address:	324 PASEO TESORO
City,State,Zip:	WALNUT, CA 91789
Facility Status:	Active
NPDES Number:	CAS000001
Region:	4
Agency Number:	0
Regulatory Measure ID:	524748
Place ID:	Not Reported
Order Number:	97-03-DWQ
WDID:	4 19NEC007376
Regulatory Measure Type:	Enrollee
Program Type:	Industrial
Adoption Date Of Regulatory Measure:	Not Reported

MAP FINDINGS

DARK WARRIOR MOTORCYCLE CORP, 324 PASEO TESORO, WALNUT, CA 91789 (Continued)

Effective Date Of Regulatory Measure:	08/28/2020
Termination Date Of Regulatory Measure:	Not Reported
Expiration Date Of Regulatory Measure:	Not Reported
Discharge Address:	324 Paseo Tesoro
Discharge Name:	Dark Warrior Motorcycle Corp
Discharge City:	Walnut
Discharge State:	California
Discharge Zip:	91789
Status:	Not Reported
Status Date:	Not Reported
Operator Name:	Not Reported
Operator Address:	Not Reported
Operator City:	Not Reported
Operator State:	Not Reported
Operator Zip:	Not Reported

CIWQS: Other Ascertainable Records

Name:	DARK WARRIOR MOTORCYCLE CORP
Address:	324 PASEO TESORO
City,State,Zip:	WALNUT, CA 91789
Agency:	Dark Warrior Motorcycle Corp
Agency Address:	324 Paseo Tesoro, Walnut , CA 91789
Place/Project Type:	Industrial - Motor Vehicle Parts and Accessories
SIC/NAICS:	3714
Region:	4
Program:	INDSTW
Regulatory Measure Status:	Active
Regulatory Measure Type:	Storm water industrial
Order Number:	2014-0057-DWQ
WDID:	4 19NEC007376
NPDES Number:	CAS000001
Adoption Date:	Not Reported
Effective Date:	08/28/2020
Termination Date:	Not Reported
Expiration/Review Date:	Not Reported
Design Flow:	Not Reported
Major/Minor:	Not Reported
Complexity:	Not Reported
TTWQ:	Not Reported
Enforcement Actions within 5 years:	0
Violations within 5 years:	0
Latitude:	34.01324
Longitude:	-117.85602

OLESEN ELECTRONICS INC
324 PASEO TESORO, WALNUT, CA, 91789

S104295161

MAP FINDINGS

▲ A9	Target Property	Other Ascertainable Records
	523 ft. Above Sea Level	

Worksheet:

Impact on Target Property: VEC does not exist

LOS ANGELES CO. HMS: Other Ascertainable Records

Name: OLESEN ELECTRONICS INC
 Address: 324 PASEO TESORO
 City,State,Zip: WALNUT, CA 91789
 Region: LA
 Permit Category: Not Reported
 Facility Id: 021106-029882
 Facility Type: Not Reported
 Facility Status: OPEN
 Area: 6L
 Permit Number: Not Reported
 Permit Status: Not Reported

THE NEIGHBORHOOD SIGN STORE 334 PASEO TESORO, WALNUT, CA, 91789			S127011438
▲ B10	Target Property	Other Ascertainable Records	
	523 ft. Above Sea Level		

Worksheet:

Impact on Target Property: VEC does not exist

NPDES: Other Ascertainable Records

Name: THE NEIGHBORHOOD SIGN STORE
 Address: 334 PASEO TESORO
 City,State,Zip: WALNUT, CA 91789
 Facility Status: Not Reported
 NPDES Number: Not Reported
 Region: Not Reported
 Agency Number: Not Reported
 Regulatory Measure ID: Not Reported
 Place ID: Not Reported
 Order Number: Not Reported
 WDID: 4 19NEC007940
 Regulatory Measure Type: Industrial
 Program Type: Not Reported
 Adoption Date Of Regulatory Measure: Not Reported
 Effective Date Of Regulatory Measure: Not Reported
 Termination Date Of Regulatory Measure: Not Reported
 Expiration Date Of Regulatory Measure: Not Reported

MAP FINDINGS

THE NEIGHBORHOOD SIGN STORE, 334 PASEO TESORO, WALNUT, CA 91789 (Continued)

Discharge Address: Not Reported
 Discharge Name: Not Reported
 Discharge City: Not Reported
 Discharge State: Not Reported
 Discharge Zip: Not Reported
 Status: Active
 Status Date: 11/18/2020
 Operator Name: THE NEIGHBORHOOD SIGN STORE
 Operator Address: 334 PASEO TESORO
 Operator City: WALNUT
 Operator State: California
 Operator Zip: 91789

Name: THE NEIGHBORHOOD SIGN STORE
 Address: 334 PASEO TESORO
 City,State,Zip: WALNUT, CA 91789
 Facility Status: Active
 NPDES Number: CAS000001
 Region: 4
 Agency Number: 0
 Regulatory Measure ID: 527343
 Place ID: Not Reported
 Order Number: 97-03-DWQ
 WDID: 4 19NEC007940
 Regulatory Measure Type: Enrollee
 Program Type: Industrial
 Adoption Date Of Regulatory Measure: Not Reported
 Effective Date Of Regulatory Measure: 11/18/2020
 Termination Date Of Regulatory Measure: Not Reported
 Expiration Date Of Regulatory Measure: Not Reported
 Discharge Address: 334 PASEO TESORO
 Discharge Name: THE NEIGHBORHOOD SIGN STORE
 Discharge City: WALNUT
 Discharge State: California
 Discharge Zip: 91789
 Status: Not Reported
 Status Date: Not Reported
 Operator Name: Not Reported
 Operator Address: Not Reported
 Operator City: Not Reported
 Operator State: Not Reported
 Operator Zip: Not Reported

BUILDERS PLUS
 340 PASEO TESORO, WALNUT, CA, 91789

S104295162

MAP FINDINGS

▲ B11	Target Property	Other Ascertainable Records
	523 ft. Above Sea Level	

Worksheet:

Impact on Target Property: VEC does not exist

LOS ANGELES CO. HMS: Other Ascertainable Records

Name: BUILDERS PLUS
 Address: 340 PASEO TESORO
 City,State,Zip: WALNUT, CA 91789
 Region: LA
 Permit Category: Not Reported
 Facility Id: 021107-029883
 Facility Type: Not Reported
 Facility Status: OPEN
 Area: 6L
 Permit Number: Not Reported
 Permit Status: Not Reported

WADE-AUSTEN INC DBA BUILDERS PLUS 340 PASEO TESORO, WALNUT, CA, 91789			S124581677
▲ B12	Target Property	Other Ascertainable Records	
	523 ft. Above Sea Level		

Worksheet:

Impact on Target Property: VEC does not exist

HWTS: Other Ascertainable Records

Name: WADE-AUSTEN INC DBA BUILDERS PLUS
 Address: 340 PASEO TESORO
 Address 2: Not Reported
 City,State,Zip: WALNUT, CA 91789
 EPA ID: CAC002584181
 Inactive Date: 06/21/2005
 Create Date: 11/17/2004
 Last Act Date: 06/21/2005
 Mailing Name: Not Reported
 Mailing Address: 340 PASEO TESORO
 Mailing Address 2: Not Reported
 Mailing City,State,Zip: WALNUT, CA 91789
 Owner Name: WADE-AUSTEN INC
 Owner Address: 340 PASEO TESORO
 Owner Address 2: Not Reported
 Owner City,State,Zip: WALNUT, CA 91789
 Contact Name: MICHELE WADE
 Contact Address: 340 PASEO TESORO
 Contact Address 2: Not Reported
 City,State,Zip: WALNUT, CA 91789

MAP FINDINGS

WADE-AUSTEN INC DBA BUILDERS PLUS, 340 PASEO TESORO, WALNUT, CA 91789 (Continued)

CERTIFIED AIR TECHNOLOGIES INC 340 PASEO TESORO, WALNUT, CA, 91789			1000411635
▲ B13	Target Property	Federal RCRA generators list Other Ascertainable Records	
	523 ft. Above Sea Level		

Worksheet:

Impact on Target Property: VEC does not exist

RCRA-SQG: Federal RCRA generators list

Date Form Received by Agency: 1996-09-01 00:00:00.0
 Handler Name: CERTIFIED AIR TECHNOLOGIES INC
 Handler Address: 340 PASEO TESORO
 Handler City,State,Zip: WALNUT, CA 91789
 EPA ID: CAD982485096
 Contact Name: Not Reported
 Contact Address: Not Reported
 Contact City,State,Zip: Not Reported
 Contact Telephone: Not Reported
 Contact Fax: Not Reported
 Contact Email: Not Reported
 Contact Title: Not Reported
 EPA Region: 09
 Land Type: Not Reported
 Federal Waste Generator Description: Small Quantity Generator
 Non-Notifier: Not Reported
 Biennial Report Cycle: Not Reported
 Accessibility: Not Reported
 Active Site Indicator: Handler Activities
 State District Owner: CA
 State District: 3
 Mailing Address: 340 PASEO TESORO
 Mailing City,State,Zip: WALNUT, CA 91789
 Owner Name: Not Reported
 Owner Type: Not Reported
 Operator Name: NOT REQUIRED
 Operator Type: Private
 Short-Term Generator Activity: No
 Importer Activity: No
 Mixed Waste Generator: No
 Transporter Activity: No
 Transfer Facility Activity: No
 Recycler Activity with Storage: No
 Small Quantity On-Site Burner Exemption: No
 Smelting Melting and Refining Furnace Exemption: No
 Underground Injection Control: No
 Off-Site Waste Receipt: No

MAP FINDINGS

CERTIFIED AIR TECHNOLOGIES INC, 340 PASEO TESORO, WALNUT, CA 91789 (Continued)

Universal Waste Indicator:	No
Universal Waste Destination Facility:	No
Federal Universal Waste:	No
Active Site Fed-Reg Treatment Storage and Disposal Facility:	Not Reported
Active Site Converter Treatment storage and Disposal Facility:	Not Reported
Active Site State-Reg Treatment Storage and Disposal Facility:	Not Reported
Active Site State-Reg Handler:	---
Federal Facility Indicator:	Not Reported
Hazardous Secondary Material Indicator:	NN
Sub-Part K Indicator:	Not Reported
Commercial TSD Indicator:	No
Treatment Storage and Disposal Type:	Not Reported
2018 GPRA Permit Baseline:	Not on the Baseline
2018 GPRA Renewals Baseline:	Not on the Baseline
Permit Renewals Workload Universe:	Not Reported
Permit Workload Universe:	Not Reported
Permit Progress Universe:	Not Reported
Post-Closure Workload Universe:	Not Reported
Closure Workload Universe:	Not Reported
202 GPRA Corrective Action Baseline:	No
Corrective Action Workload Universe:	No
Subject to Corrective Action Universe:	No
Non-TSDFs Where RCRA CA has Been Imposed Universe:	No
TSDFs Potentially Subject to CA Under 3004 (u)/(v) Universe:	No
TSDFs Only Subject to CA under Discretionary Auth Universe:	No
Corrective Action Priority Ranking:	No NCAPS ranking
Environmental Control Indicator:	No
Institutional Control Indicator:	No
Human Exposure Controls Indicator:	N/A
Groundwater Controls Indicator:	N/A
Operating TSDF Universe:	Not Reported
Full Enforcement Universe:	Not Reported
Significant Non-Complier Universe:	No
Unaddressed Significant Non-Complier Universe:	No
Addressed Significant Non-Complier Universe:	No
Significant Non-Complier With a Compliance Schedule Universe:	No
Financial Assurance Required:	Not Reported
Handler Date of Last Change:	2002-06-27 03:34:22.0
Recognized Trader-Importer:	No
Recognized Trader-Exporter:	No
Importer of Spent Lead Acid Batteries:	No

MAP FINDINGS

CERTIFIED AIR TECHNOLOGIES INC, 340 PASEO TESORO, WALNUT, CA 91789 (Continued)

Exporter of Spent Lead Acid Batteries:	No
Recycler Activity Without Storage:	Not Reported
Manifest Broker:	Not Reported
Sub-Part P Indicator:	No

Handler - Owner Operator:

Owner/Operator Indicator:	Operator
Owner/Operator Name:	NOT REQUIRED
Legal Status:	Private
Date Became Current:	Not Reported
Date Ended Current:	Not Reported
Owner/Operator Address:	NOT REQUIRED
Owner/Operator City,State,Zip:	NOT REQUIRED, ME 99999
Owner/Operator Telephone:	415-555-1212
Owner/Operator Telephone Ext:	Not Reported
Owner/Operator Fax:	Not Reported
Owner/Operator Email:	Not Reported
Owner/Operator Indicator:	Owner
Owner/Operator Name:	CERTIFIED AIR TECHNOLOGIES INC
Legal Status:	Private
Date Became Current:	Not Reported
Date Ended Current:	Not Reported
Owner/Operator Address:	NOT REQUIRED
Owner/Operator City,State,Zip:	NOT REQUIRED, ME 99999
Owner/Operator Telephone:	415-555-1212
Owner/Operator Telephone Ext:	Not Reported
Owner/Operator Fax:	Not Reported
Owner/Operator Email:	Not Reported

Historic Generators:

Receive Date:	1996-09-01 00:00:00.0
Handler Name:	CERTIFIED AIR TECHNOLOGIES INC
Federal Waste Generator Description:	Small Quantity Generator
State District Owner:	CA
Large Quantity Handler of Universal Waste:	No
Recognized Trader Importer:	No
Recognized Trader Exporter:	No
Spent Lead Acid Battery Importer:	No
Spent Lead Acid Battery Exporter:	No
Current Record:	Yes
Non Storage Recycler Activity:	Not Reported
Electronic Manifest Broker:	Not Reported
Receive Date:	1990-03-30 00:00:00.0
Handler Name:	CERTIFIED AIR TECHNOLOGIES INC
Federal Waste Generator Description:	Large Quantity Generator
State District Owner:	CA

MAP FINDINGS

CERTIFIED AIR TECHNOLOGIES INC, 340 PASEO TESORO, WALNUT, CA 91789 (Continued)

Large Quantity Handler of Universal Waste:	No
Recognized Trader Importer:	No
Recognized Trader Exporter:	No
Spent Lead Acid Battery Importer:	No
Spent Lead Acid Battery Exporter:	No
Current Record:	No
Non Storage Recycler Activity:	Not Reported
Electronic Manifest Broker:	Not Reported

List of NAICS Codes and Descriptions:

NAICS Code:	23511
NAICS Description:	PLUMBING, HEATING, AND AIR-CONDITIONING CONTRACTORS

Facility Has Received Notices of Violations:

Violations:	No Violations Found
-------------	---------------------

Evaluation Action Summary:

Evaluations:	No Evaluations Found
--------------	----------------------

FINDS: Other Ascertainable Records

Registry ID:	110002827148
Click Here:	https://ofmpub.epa.gov/frs_public2/fii_query_detail.disp_program_facility?p_registry_id=110002827148

Environmental Interest/Information System:

RCRAInfo is a national information system that supports the Resource Conservation and Recovery Act (RCRA) program through the tracking of events and activities related to facilities that generate, transport, and treat, store, or dispose of hazardous waste. RCRAInfo allows RCRA program staff to track the notification, permit, compliance, and corrective action activities required under RCRA.

The Click here to access additional FINDS: detail in the EDR Site Report. database contains <http://www.edrnet.com/srf2/FinalSiteReport.aspx?ID=2d2qdZ1Bqx8CZG5wB51px52tCC8qG26Dwb5q5L1Zpn2jdq1Nqk7uZO1FB4AnxP3fCd5JGm3AwM2H5j2Md82rqs1zZZ75Br7Dxs8LCM7YGq2FwQ8d5X4.pd0o5Z39tmtwC62xdY2wqn1sZy2oBz15x71ECj1mGF5Xwm2D5J27p17L5s4Pt76.Cx1> additional records for this site. Please contact your EDR Account Executive for more information.

ECHO: Other Ascertainable Records

Envid:	1000411635
Registry ID:	110002827148
DFR URL:	http://echo.epa.gov/detailed-facility-report?fid=110002827148
Name:	CERTIFIED AIR TECHNOLOGIES INC
Address:	340 PASEO TESORO
City,State,Zip:	WALNUT, CA 91789

HAZNET: Other Ascertainable Records

Name:	CERTIFIED AIR TECHNOLOGIES INC
Address:	340 PASEO TESORO
Address 2:	Not Reported
City,State,Zip:	WALNUT, CA 917890000
Contact:	UNDELIVERABLE 93 FEE FORM
Telephone:	--

MAP FINDINGS

CERTIFIED AIR TECHNOLOGIES INC, 340 PASEO TESORO, WALNUT, CA 91789 (Continued)

Mailing Name:	Not Reported
Mailing Address:	340 PASEO TESORO
Year:	2004
Gepaid:	CAD982485096
TSD EPA ID:	CAT080013352
CA Waste Code:	741 - Liquids with halogenated organic compounds >= 1,000 Mg./L
Disposal Method:	R01 - Recycler
Tons:	1.0008
Year:	2002
Gepaid:	CAD982485096
TSD EPA ID:	CAT080013352
CA Waste Code:	223 - Unspecified oil-containing waste
Disposal Method:	R01 - Recycler
Tons:	1.4595
Year:	2001
Gepaid:	CAD982485096
TSD EPA ID:	CAT080013352
CA Waste Code:	221 - Waste oil and mixed oil
Disposal Method:	R01 - Recycler
Tons:	1.71
Year:	2000
Gepaid:	CAD982485096
TSD EPA ID:	CAT080033681
CA Waste Code:	211 - Halogenated solvents (chloroforms, methyl chloride, perchloroethylene, etc)
Disposal Method:	R01 - Recycler
Tons:	1.251
Year:	2000
Gepaid:	CAD982485096
TSD EPA ID:	CAT080033681
CA Waste Code:	221 - Waste oil and mixed oil
Disposal Method:	R01 - Recycler
Tons:	1.14
Year:	1999
Gepaid:	CAD982485096
TSD EPA ID:	CAT080033681
CA Waste Code:	223 - Unspecified oil-containing waste
Disposal Method:	R01 - Recycler
Tons:	1.8765
Year:	1998
Gepaid:	CAD982485096
TSD EPA ID:	CAT080013352
CA Waste Code:	221 - Waste oil and mixed oil
Disposal Method:	R01 - Recycler
Tons:	1.9
Year:	1997
Gepaid:	CAD982485096

MAP FINDINGS

CERTIFIED AIR TECHNOLOGIES INC, 340 PASEO TESORO, WALNUT, CA 91789 (Continued)

TSD EPA ID:	CAD008252405
CA Waste Code:	741 - Liquids with halogenated organic compounds >= 1,000 Mg./L
Disposal Method:	R01 - Recycler
Tons:	3.2526
Year:	1996
Gepaid:	CAD982485096
TSD EPA ID:	Not Reported
CA Waste Code:	221 - Waste oil and mixed oil
Disposal Method:	R01 - Recycler
Tons:	0
Year:	1991
Gepaid:	CAD982485096
TSD EPA ID:	CAD042245001
CA Waste Code:	341 - Organic liquids (nonsolvents) with halogens
Disposal Method:	R01 - Recycler
Tons:	0.834

The Click here to access additional CA HAZNET: detail in the EDR Site Report. database contains
<http://www.edrnet.com/srf2/FinalSiteReport.aspx?ID=2d2qdZ1Bqx8CZG5wB51px52tCC8qG26Dwb5q5L1Zpn2jdq1Nqk7uZO1FB4AnxP3fCd5JGm3AwM2H5j2Md82rqs1zZZ75Br7Dxs8LCM7YGq2FwQ8d5X4.pd0o5Z39tmtwC62xdY2wqn1sZy2oBz15x71ECj1mGF5Xwm2D5J27p17L5s4Pt76.Cx1> additional records for this site. Please contact your EDR Account Executive for more information.

Additional Info:

Year:	2002
Gen EPA ID:	CAD982485096
Shipment Date:	20021231
Creation Date:	4/10/2003 10:20:47
Receipt Date:	20021231
Manifest ID:	21976987
Trans EPA ID:	CAD981634363
Trans Name:	Not Reported
Trans 2 EPA ID:	Not Reported
Trans 2 Name:	Not Reported
TSDF EPA ID:	CAT080013352
Trans Name:	Not Reported
TSDF Alt EPA ID:	Not Reported
TSDF Alt Name:	Not Reported
Waste Code Description:	223 - Unspecified oil-containing waste
RCRA Code:	F002
Meth Code:	R01 - Recycler
Quantity Tons:	1.4595
Waste Quantity:	350
Quantity Unit:	G
Additional Code 1:	Not Reported
Additional Code 2:	Not Reported
Additional Code 3:	Not Reported
Additional Code 4:	Not Reported
Additional Code 5:	Not Reported

MAP FINDINGS

CERTIFIED AIR TECHNOLOGIES INC, 340 PASEO TESORO, WALNUT, CA 91789 (Continued)

Additional Info:

Year:	1998
Gen EPA ID:	CAD982485096
Shipment Date:	19980515
Creation Date:	8/3/1998 0:00:00
Receipt Date:	19980522
Manifest ID:	96533763
Trans EPA ID:	CAD981634363
Trans Name:	Not Reported
Trans 2 EPA ID:	CAD028277036
Trans 2 Name:	Not Reported
TSDf EPA ID:	CAD008302903
Trans Name:	Not Reported
TSDf Alt EPA ID:	CAT080013352
TSDf Alt Name:	Not Reported
Waste Code Description:	221 - Waste oil and mixed oil
RCRA Code:	Not Reported
Meth Code:	R01 - Recycler
Quantity Tons:	1.9
Waste Quantity:	500
Quantity Unit:	G
Additional Code 1:	Not Reported
Additional Code 2:	Not Reported
Additional Code 3:	Not Reported
Additional Code 4:	Not Reported
Additional Code 5:	Not Reported

Additional Info:

Year:	1996
Gen EPA ID:	CAD982485096
Shipment Date:	19960221
Creation Date:	10/16/1996 0:00:00
Receipt Date:	19960228
Manifest ID:	95447848
Trans EPA ID:	CAD981634363
Trans Name:	Not Reported
Trans 2 EPA ID:	CAD028277036
Trans 2 Name:	Not Reported
TSDf EPA ID:	Not Reported
Trans Name:	Not Reported
TSDf Alt EPA ID:	Not Reported
TSDf Alt Name:	Not Reported
Waste Code Description:	221 - Waste oil and mixed oil
RCRA Code:	Not Reported
Meth Code:	R01 - Recycler
Quantity Tons:	0
Waste Quantity:	0

MAP FINDINGS

CERTIFIED AIR TECHNOLOGIES INC, 340 PASEO TESORO, WALNUT, CA 91789 (Continued)

Quantity Unit:	G
Additional Code 1:	Not Reported
Additional Code 2:	Not Reported
Additional Code 3:	Not Reported
Additional Code 4:	Not Reported
Additional Code 5:	Not Reported

Additional Info:

Year:	2001
Gen EPA ID:	CAD982485096
Shipment Date:	20011119
Creation Date:	2/13/2002 0:00:00
Receipt Date:	20011121
Manifest ID:	21027032
Trans EPA ID:	CAD981634363
Trans Name:	Not Reported
Trans 2 EPA ID:	Not Reported
Trans 2 Name:	Not Reported
TSDf EPA ID:	CAT080013352
Trans Name:	Not Reported
TSDf Alt EPA ID:	Not Reported
TSDf Alt Name:	Not Reported
Waste Code Description:	221 - Waste oil and mixed oil
RCRA Code:	Not Reported
Meth Code:	R01 - Recycler
Quantity Tons:	1.71
Waste Quantity:	450
Quantity Unit:	G
Additional Code 1:	Not Reported
Additional Code 2:	Not Reported
Additional Code 3:	Not Reported
Additional Code 4:	Not Reported
Additional Code 5:	Not Reported

Additional Info:

Year:	2004
Gen EPA ID:	CAD982485096
Shipment Date:	20040121
Creation Date:	8/20/2004 9:31:41
Receipt Date:	20040121
Manifest ID:	22462718
Trans EPA ID:	CAD981634363
Trans Name:	RD TADEO WASTE OIL SERVICE
Trans 2 EPA ID:	Not Reported
Trans 2 Name:	Not Reported
TSDf EPA ID:	CAT080013352
Trans Name:	DEMENNO/KERDOON
TSDf Alt EPA ID:	CAT080013352

MAP FINDINGS

CERTIFIED AIR TECHNOLOGIES INC, 340 PASEO TESORO, WALNUT, CA 91789 (Continued)

TSDf Alt Name:	Not Reported
Waste Code Description:	741 - Liquids with halogenated organic compounds > 1000 mg/l
RCRA Code:	Not Reported
Meth Code:	R01 - Recycler
Quantity Tons:	1.0008
Waste Quantity:	240
Quantity Unit:	G
Additional Code 1:	Not Reported
Additional Code 2:	Not Reported
Additional Code 3:	Not Reported
Additional Code 4:	Not Reported
Additional Code 5:	Not Reported

Additional Info:

Year:	1997
Gen EPA ID:	CAD982485096
Shipment Date:	19970605
Creation Date:	12/4/1997 0:00:00
Receipt Date:	19970606
Manifest ID:	96533059
Trans EPA ID:	CAD981634363
Trans Name:	Not Reported
Trans 2 EPA ID:	Not Reported
Trans 2 Name:	Not Reported
TSDf EPA ID:	CAD008252405
Trans Name:	Not Reported
TSDf Alt EPA ID:	Not Reported
TSDf Alt Name:	Not Reported
Waste Code Description:	741 - Liquids with halogenated organic compounds > 1000 mg/l
RCRA Code:	F001
Meth Code:	R01 - Recycler
Quantity Tons:	3.2526
Waste Quantity:	780
Quantity Unit:	G
Additional Code 1:	Not Reported
Additional Code 2:	Not Reported
Additional Code 3:	Not Reported
Additional Code 4:	Not Reported
Additional Code 5:	Not Reported

Additional Info:

Year:	2000
Gen EPA ID:	CAD982485096
Shipment Date:	20001127
Creation Date:	3/5/2001 0:00:00
Receipt Date:	20001127
Manifest ID:	20085442
Trans EPA ID:	CAD981634363

MAP FINDINGS

CERTIFIED AIR TECHNOLOGIES INC, 340 PASEO TESORO, WALNUT, CA 91789 (Continued)

Trans Name:	Not Reported
Trans 2 EPA ID:	Not Reported
Trans 2 Name:	Not Reported
TSDf EPA ID:	CAT080033681
Trans Name:	Not Reported
TSDf Alt EPA ID:	Not Reported
TSDf Alt Name:	Not Reported
Waste Code Description:	221 - Waste oil and mixed oil
RCRA Code:	Not Reported
Meth Code:	R01 - Recycler
Quantity Tons:	1.14
Waste Quantity:	300
Quantity Unit:	G
Additional Code 1:	Not Reported
Additional Code 2:	Not Reported
Additional Code 3:	Not Reported
Additional Code 4:	Not Reported
Additional Code 5:	Not Reported
Shipment Date:	20000612
Creation Date:	8/14/2000 0:00:00
Receipt Date:	20000612
Manifest ID:	20085274
Trans EPA ID:	CAD981634363
Trans Name:	Not Reported
Trans 2 EPA ID:	Not Reported
Trans 2 Name:	Not Reported
TSDf EPA ID:	CAT080033681
Trans Name:	Not Reported
TSDf Alt EPA ID:	Not Reported
TSDf Alt Name:	Not Reported
Waste Code Description:	211 - Halogenated solvents (chloroform, methyl chloride, perchloroethylene, etc.
RCRA Code:	Not Reported
Meth Code:	R01 - Recycler
Quantity Tons:	1.251
Waste Quantity:	300
Quantity Unit:	G
Additional Code 1:	Not Reported
Additional Code 2:	Not Reported
Additional Code 3:	Not Reported
Additional Code 4:	Not Reported
Additional Code 5:	Not Reported

Additional Info:

Year:	1999
Gen EPA ID:	CAD982485096
Shipment Date:	19990506
Creation Date:	7/7/1999 0:00:00
Receipt Date:	19990506

MAP FINDINGS

CERTIFIED AIR TECHNOLOGIES INC, 340 PASEO TESORO, WALNUT, CA 91789 (Continued)

Manifest ID: 99176074
 Trans EPA ID: CAD981634363
 Trans Name: Not Reported
 Trans 2 EPA ID: Not Reported
 Trans 2 Name: Not Reported
 TSDf EPA ID: CAT080033681
 Trans Name: Not Reported
 TSDf Alt EPA ID: CAT080033681
 TSDf Alt Name: Not Reported
 Waste Code Description: 223 - Unspecified oil-containing waste
 RCRA Code: Not Reported
 Meth Code: R01 - Recycler
 Quantity Tons: 1.8765
 Waste Quantity: 450
 Quantity Unit: G
 Additional Code 1: Not Reported
 Additional Code 2: Not Reported
 Additional Code 3: Not Reported
 Additional Code 4: Not Reported
 Additional Code 5: Not Reported

HWTS: Other Ascertainable Records

Name: CERTIFIED AIR TECHNOLOGIES INC
 Address: 340 PASEO TESORO
 Address 2: Not Reported
 City,State,Zip: WALNUT, CA 917890000
 EPA ID: CAD982485096
 Inactive Date: 06/30/2002
 Create Date: 06/29/1990
 Last Act Date: 09/14/2004
 Mailing Name: Not Reported
 Mailing Address: 340 PASEO TESORO
 Mailing Address 2: Not Reported
 Mailing City,State,Zip: WALNUT, CA 917890000
 Owner Name: --
 Owner Address: --
 Owner Address 2: Not Reported
 Owner City,State,Zip: --, 99 --
 Contact Name: UNDELIVERABLE 93 FEE FORM
 Contact Address: INACT PER NONDEL 00VQ - CR
 Contact Address 2: Not Reported
 City,State,Zip: --, 99 --

WALNUT VALLEY AUTO BODY 20601 E VALLEY BLVD, WALNUT, CA, 917890000			S113028588
▲ C14	Target Property	Other Ascertainable Records	
	525 ft. Above Sea Level		

MAP FINDINGS

Worksheet:

Impact on Target Property: VEC does not exist

HAZNET: Other Ascertainable Records

Name:	WALNUT VALLEY AUTO BODY
Address:	20601 E VALLEY BLVD
Address 2:	Not Reported
City,State,Zip:	WALNUT, CA 917890000
Contact:	DON LONG
Telephone:	7145981113
Mailing Name:	Not Reported
Mailing Address:	18500 VON KARMAN SUITE 750
Year:	1999
Gepaid:	CAL000019776
TSD EPA ID:	CAD099452708
CA Waste Code:	134 - Aqueous solution with total organic residues less than 10 percent
Disposal Method:	R01 - Recycler
Tons:	1.428
Year:	1998
Gepaid:	CAL000019776
TSD EPA ID:	CAT080013352
CA Waste Code:	134 - Aqueous solution with total organic residues less than 10 percent
Disposal Method:	R01 - Recycler
Tons:	1.26
Year:	1997
Gepaid:	CAL000019776
TSD EPA ID:	CAD050099696
CA Waste Code:	134 - Aqueous solution with total organic residues less than 10 percent
Disposal Method:	-
Tons:	0.42
Year:	1997
Gepaid:	CAL000019776
TSD EPA ID:	CAD050099696
CA Waste Code:	134 - Aqueous solution with total organic residues less than 10 percent
Disposal Method:	R01 - Recycler
Tons:	0.672
Year:	1989
Gepaid:	CAL000019776
TSD EPA ID:	CAT000613893
CA Waste Code:	212 - Oxygenated solvents (acetone, butanol, ethyl acetate, etc.)
Disposal Method:	H01 - Transfer Station
Tons:	0.072

Additional Info:

Year:	1998
Gen EPA ID:	CAL000019776

MAP FINDINGS

WALNUT VALLEY AUTO BODY, 20601 E VALLEY BLVD, WALNUT, CA 917890000 (Continued)

Shipment Date:	19981228
Creation Date:	3/15/1999 0:00:00
Receipt Date:	19981229
Manifest ID:	98484273
Trans EPA ID:	CAD050099696
Trans Name:	Not Reported
Trans 2 EPA ID:	Not Reported
Trans 2 Name:	Not Reported
TSDf EPA ID:	CAT080013352
Trans Name:	Not Reported
TSDf Alt EPA ID:	Not Reported
TSDf Alt Name:	Not Reported
Waste Code Description:	134 - Aqueous solution with <10% total organic residues
RCRA Code:	Not Reported
Meth Code:	R01 - Recycler
Quantity Tons:	0.546
Waste Quantity:	130
Quantity Unit:	G
Additional Code 1:	Not Reported
Additional Code 2:	Not Reported
Additional Code 3:	Not Reported
Additional Code 4:	Not Reported
Additional Code 5:	Not Reported

Shipment Date:	19980609
Creation Date:	9/3/1998 0:00:00
Receipt Date:	19980625
Manifest ID:	98038419
Trans EPA ID:	CAD050099696
Trans Name:	Not Reported
Trans 2 EPA ID:	Not Reported
Trans 2 Name:	Not Reported
TSDf EPA ID:	CAT080013352
Trans Name:	Not Reported
TSDf Alt EPA ID:	Not Reported
TSDf Alt Name:	Not Reported
Waste Code Description:	134 - Aqueous solution with <10% total organic residues
RCRA Code:	Not Reported
Meth Code:	R01 - Recycler
Quantity Tons:	0.231
Waste Quantity:	55
Quantity Unit:	G
Additional Code 1:	Not Reported
Additional Code 2:	Not Reported
Additional Code 3:	Not Reported
Additional Code 4:	Not Reported
Additional Code 5:	Not Reported

Shipment Date:	19980303
Creation Date:	5/26/1998 0:00:00
Receipt Date:	19980305

MAP FINDINGS

WALNUT VALLEY AUTO BODY, 20601 E VALLEY BLVD, WALNUT, CA 917890000 (Continued)

Manifest ID:	96747579
Trans EPA ID:	CAD050099696
Trans Name:	Not Reported
Trans 2 EPA ID:	Not Reported
Trans 2 Name:	Not Reported
TSDf EPA ID:	CAT080013352
Trans Name:	Not Reported
TSDf Alt EPA ID:	CAT080013352
TSDf Alt Name:	Not Reported
Waste Code Description:	134 - Aqueous solution with <10% total organic residues
RCRA Code:	Not Reported
Meth Code:	R01 - Recycler
Quantity Tons:	0.483
Waste Quantity:	115
Quantity Unit:	G
Additional Code 1:	Not Reported
Additional Code 2:	Not Reported
Additional Code 3:	Not Reported
Additional Code 4:	Not Reported
Additional Code 5:	Not Reported

Additional Info:

Year:	1997
Gen EPA ID:	CAL000019776
Shipment Date:	19971219
Creation Date:	7/23/1998 0:00:00
Receipt Date:	19971222
Manifest ID:	96747164
Trans EPA ID:	CAD050099696
Trans Name:	Not Reported
Trans 2 EPA ID:	Not Reported
Trans 2 Name:	Not Reported
TSDf EPA ID:	CAD050099696
Trans Name:	Not Reported
TSDf Alt EPA ID:	CAD050099696
TSDf Alt Name:	Not Reported
Waste Code Description:	134 - Aqueous solution with <10% total organic residues
RCRA Code:	Not Reported
Meth Code:	R01 - Recycler
Quantity Tons:	0.336
Waste Quantity:	80
Quantity Unit:	G
Additional Code 1:	Not Reported
Additional Code 2:	Not Reported
Additional Code 3:	Not Reported
Additional Code 4:	Not Reported
Additional Code 5:	Not Reported
Shipment Date:	19971009

MAP FINDINGS

WALNUT VALLEY AUTO BODY, 20601 E VALLEY BLVD, WALNUT, CA 917890000 (Continued)

Creation Date:	7/23/1998 0:00:00
Receipt Date:	19971009
Manifest ID:	96749362
Trans EPA ID:	CAD050099696
Trans Name:	Not Reported
Trans 2 EPA ID:	Not Reported
Trans 2 Name:	Not Reported
TSDF EPA ID:	CAD050099696
Trans Name:	Not Reported
TSDF Alt EPA ID:	CAD050099696
TSDF Alt Name:	Not Reported
Waste Code Description:	134 - Aqueous solution with <10% total organic residues
RCRA Code:	Not Reported
Meth Code:	R01 - Recycler
Quantity Tons:	0.336
Waste Quantity:	80
Quantity Unit:	G
Additional Code 1:	Not Reported
Additional Code 2:	Not Reported
Additional Code 3:	Not Reported
Additional Code 4:	Not Reported
Additional Code 5:	Not Reported
Shipment Date:	19970321
Creation Date:	6/26/1997 0:00:00
Receipt Date:	Not Reported
Manifest ID:	96157025
Trans EPA ID:	CAD050099696
Trans Name:	Not Reported
Trans 2 EPA ID:	Not Reported
Trans 2 Name:	Not Reported
TSDF EPA ID:	CAD050099696
Trans Name:	Not Reported
TSDF Alt EPA ID:	Not Reported
TSDF Alt Name:	Not Reported
Waste Code Description:	134 - Aqueous solution with <10% total organic residues
RCRA Code:	Not Reported
Meth Code:	- Not reported
Quantity Tons:	0.42
Waste Quantity:	100
Quantity Unit:	G
Additional Code 1:	Not Reported
Additional Code 2:	Not Reported
Additional Code 3:	Not Reported
Additional Code 4:	Not Reported
Additional Code 5:	Not Reported

Additional Info:

Year:	1999
Gen EPA ID:	CAL000019776

MAP FINDINGS

WALNUT VALLEY AUTO BODY, 20601 E VALLEY BLVD, WALNUT, CA 917890000 (Continued)

Shipment Date:	19990920
Creation Date:	11/18/1999 0:00:00
Receipt Date:	19990921
Manifest ID:	99596574
Trans EPA ID:	CAD050099696
Trans Name:	Not Reported
Trans 2 EPA ID:	Not Reported
Trans 2 Name:	Not Reported
TSDF EPA ID:	CAD099452708
Trans Name:	Not Reported
TSDF Alt EPA ID:	CAD099452708
TSDF Alt Name:	Not Reported
Waste Code Description:	134 - Aqueous solution with <10% total organic residues
RCRA Code:	Not Reported
Meth Code:	R01 - Recycler
Quantity Tons:	0.735
Waste Quantity:	175
Quantity Unit:	G
Additional Code 1:	Not Reported
Additional Code 2:	Not Reported
Additional Code 3:	Not Reported
Additional Code 4:	Not Reported
Additional Code 5:	Not Reported

Shipment Date:	19990701
Creation Date:	8/19/1999 0:00:00
Receipt Date:	19990702
Manifest ID:	99088849
Trans EPA ID:	CAD050099696
Trans Name:	Not Reported
Trans 2 EPA ID:	Not Reported
Trans 2 Name:	Not Reported
TSDF EPA ID:	CAD099452708
Trans Name:	Not Reported
TSDF Alt EPA ID:	Not Reported
TSDF Alt Name:	Not Reported
Waste Code Description:	134 - Aqueous solution with <10% total organic residues
RCRA Code:	Not Reported
Meth Code:	R01 - Recycler
Quantity Tons:	0.462
Waste Quantity:	110
Quantity Unit:	G
Additional Code 1:	Not Reported
Additional Code 2:	Not Reported
Additional Code 3:	Not Reported
Additional Code 4:	Not Reported
Additional Code 5:	Not Reported

Shipment Date:	19990408
Creation Date:	5/20/1999 0:00:00

MAP FINDINGS

WALNUT VALLEY AUTO BODY, 20601 E VALLEY BLVD, WALNUT, CA 917890000 (Continued)

Receipt Date: 19990416
 Manifest ID: 98770042
 Trans EPA ID: CAD050099696
 Trans Name: Not Reported
 Trans 2 EPA ID: Not Reported
 Trans 2 Name: Not Reported
 TSDf EPA ID: CAD099452708
 Trans Name: Not Reported
 TSDf Alt EPA ID: CAD099452708
 TSDf Alt Name: Not Reported
 Waste Code Description: 134 - Aqueous solution with <10% total organic residues
 RCRA Code: Not Reported
 Meth Code: R01 - Recycler
 Quantity Tons: 0.231
 Waste Quantity: 55
 Quantity Unit: G
 Additional Code 1: Not Reported
 Additional Code 2: Not Reported
 Additional Code 3: Not Reported
 Additional Code 4: Not Reported
 Additional Code 5: Not Reported

HWTS: Other Ascertainable Records

Name: WALNUT VALLEY AUTO BODY
 Address: 20601 E VALLEY BLVD
 Address 2: Not Reported
 City,State,Zip: WALNUT, CA 917890000
 EPA ID: CAL000019776
 Inactive Date: 06/30/2000
 Create Date: 11/14/1989
 Last Act Date: 01/22/2001
 Mailing Name: Not Reported
 Mailing Address: 18500 VON KARMAN SUITE 750
 Mailing Address 2: Not Reported
 Mailing City,State,Zip: IRVINE, CA 926122731
 Owner Name: LONG DON
 Owner Address: 20601 VALLEY BLVD # E
 Owner Address 2: Not Reported
 Owner City,State,Zip: WALNUT, CA 917892731
 Contact Name: DON LONG
 Contact Address: INACTIVE PER VQ00 - BMI
 Contact Address 2: Not Reported
 City,State,Zip: WALNUT, CA 917892731

CALIBER COLLISION CENTERS 20601 E VALLEY BLVD, WALNUT, CA, 91789			S113090992
▲ C15	Target Property	Other Ascertainable Records	
	525 ft. Above Sea Level		

MAP FINDINGS

Worksheet:

Impact on Target Property: VEC does not exist

HAZNET: Other Ascertainable Records

Name:	CALIBER COLLISION CENTERS
Address:	20601 E VALLEY BLVD
Address 2:	Not Reported
City,State,Zip:	WALNUT, CA 91789
Contact:	KATHY FREY
Telephone:	9498637230
Mailing Name:	Not Reported
Mailing Address:	17771 COWAN STE 100
Year:	2005
Gepaid:	CAL000173023
TSD EPA ID:	CAD008252405
CA Waste Code:	352 - Other organic solids
Disposal Method:	H01 - Transfer Station
Tons:	0.15
Year:	2005
Gepaid:	CAL000173023
TSD EPA ID:	CAD008252405
CA Waste Code:	133 - Aqueous solution with total organic residues 10 percent or more
Disposal Method:	R01 - Recycler
Tons:	1.70136
Year:	2004
Gepaid:	CAL000173023
TSD EPA ID:	CAD008252405
CA Waste Code:	352 - Other organic solids
Disposal Method:	H01 - Transfer Station
Tons:	0.25
Year:	2004
Gepaid:	CAL000173023
TSD EPA ID:	CAD008252405
CA Waste Code:	133 - Aqueous solution with total organic residues 10 percent or more
Disposal Method:	R01 - Recycler
Tons:	0.56295
Year:	2004
Gepaid:	CAL000173023
TSD EPA ID:	CAD008252405
CA Waste Code:	214 - Unspecified solvent mixture
Disposal Method:	R01 - Recycler
Tons:	0.054
Year:	2003
Gepaid:	CAL000173023
TSD EPA ID:	CAD008252405
CA Waste Code:	133 - Aqueous solution with total organic residues 10 percent or more
Disposal Method:	R01 - Recycler

MAP FINDINGS

CALIBER COLLISION CENTERS, 20601 E VALLEY BLVD, WALNUT, CA 91789 (Continued)

Tons:	0.24186
Year:	2003
Gepaid:	CAL000173023
TSD EPA ID:	CAD008252405
CA Waste Code:	352 - Other organic solids
Disposal Method:	H01 - Transfer Station
Tons:	0.175
Year:	2002
Gepaid:	CAL000173023
TSD EPA ID:	CAD008252405
CA Waste Code:	352 - Other organic solids
Disposal Method:	H01 - Transfer Station
Tons:	0.6
Year:	2002
Gepaid:	CAL000173023
TSD EPA ID:	CAD099452708
CA Waste Code:	221 - Waste oil and mixed oil
Disposal Method:	R01 - Recycler
Tons:	0.836
Year:	2000
Gepaid:	CAL000173023
TSD EPA ID:	TND000772186
CA Waste Code:	352 - Other organic solids
Disposal Method:	-
Tons:	0.4

The Click here to access additional CA HAZNET: detail in the EDR Site Report. database contains
[### Additional Info:](http://www.edrnet.com/srf2/FinalSiteReport.aspx?ID=6Czj6mU6CLrAzhXqjlw43Ar9mq3WUVO36CVvAKgrLZverCatAzYL7Kt8hyNAXmKAqYbn3s5KlXqEw7pR4Ngg4qVhAdVnrJwI9z11All5qllf3cXtWBXy80FLVDUnO8OM3v7a71vpCRKDVun6v3IX38NjKyPggP4.rIH96o5eCD5fzSVCjcgJ37sNm pvOUVUn60wS9VJrLPiTrvBUAlzr38bdhYz6XAGOqwsACTxRliRyw6Nb4g1M5daDArRlrxHi9d1J7itHqlOU3FqJWI6X5HJ4VXtFOkzo3VXC4tl5CgXwVurUvr5.6vApCtHMz013jdYl4NMumaJBU9iM6rZU3N7yLGfHrvtLAlfm9aO3hU5gXFtqgehD9GgGltc0wGs443KaATIGA61frEXc93av9ipDqiNB3teMWFV4n4hViVZO3rN3FEXATNKCaFkVHcKv0xz6sN.KtnegwBFrB8A25j5Z7f5ven9eyDv5GZPCZNrauUVtwdfvMoyzeiPYO4mLBJK6PTVCG4CzaSijVU.4MUtmxG3U9.p6F473BbYLYacrYWWAQxXVMOWhdmiXatoqDi74Qd1I5caw.zv4YqQ4ZO1Ad8srpv79y1K6Ha3qPnR33D1W3RL3aYX VAWrOemr3yu9Cla9CW4zV8SzvyMY3xB.KvzUgDUDrXnWCMU3Zu5vvFveefY6CP5cCtvTaBxStY9Q5UUNzQ.SYNu8LImp3 additional records for this site. Please contact your EDR Account Executive for more information.</p>
</div>
<div data-bbox=)

Year:	2005
Gen EPA ID:	CAL000173023
Shipment Date:	20050909
Creation Date:	1/18/2006 10:22:44
Receipt Date:	20050909
Manifest ID:	24469949
Trans EPA ID:	CAD008252405
Trans Name:	PACIFIC COAST LACQUER
Trans 2 EPA ID:	Not Reported
Trans 2 Name:	Not Reported
TSDF EPA ID:	CAD008252405
Trans Name:	PACIFIC RESOURCE RECOVERY
TSDF Alt EPA ID:	CAD008252405

MAP FINDINGS

CALIBER COLLISION CENTERS, 20601 E VALLEY BLVD, WALNUT, CA 91789 (Continued)

TSDF Alt Name:	Not Reported
Waste Code Description:	133 - Aqueous solution with 10% or more total organic residues
RCRA Code:	Not Reported
Meth Code:	R01 - Recycler
Quantity Tons:	0.22935
Waste Quantity:	55
Quantity Unit:	G
Additional Code 1:	Not Reported
Additional Code 2:	Not Reported
Additional Code 3:	Not Reported
Additional Code 4:	Not Reported
Additional Code 5:	Not Reported
Shipment Date:	20050909
Creation Date:	1/18/2006 10:22:44
Receipt Date:	20050909
Manifest ID:	24469949
Trans EPA ID:	CAD008252405
Trans Name:	PACIFIC COAST LACQUER
Trans 2 EPA ID:	Not Reported
Trans 2 Name:	Not Reported
TSDF EPA ID:	CAD008252405
Trans Name:	PACIFIC RESOURCE RECOVERY
TSDF Alt EPA ID:	CAD008252405
TSDF Alt Name:	Not Reported
Waste Code Description:	352 - Other organic solids
RCRA Code:	D001
Meth Code:	H01 - Transfer Station
Quantity Tons:	0.15
Waste Quantity:	300
Quantity Unit:	P
Additional Code 1:	Not Reported
Additional Code 2:	Not Reported
Additional Code 3:	Not Reported
Additional Code 4:	Not Reported
Additional Code 5:	Not Reported
Shipment Date:	20050801
Creation Date:	10/27/2005 10:10:50
Receipt Date:	20050801
Manifest ID:	24110137
Trans EPA ID:	CAD008252405
Trans Name:	PACIFIC COAST LACQUER
Trans 2 EPA ID:	Not Reported
Trans 2 Name:	Not Reported
TSDF EPA ID:	CAD008252405
Trans Name:	PACIFIC RESOURCE RECOVERY
TSDF Alt EPA ID:	CAD008252405
TSDF Alt Name:	Not Reported
Waste Code Description:	133 - Aqueous solution with 10% or more total organic residues
RCRA Code:	Not Reported

MAP FINDINGS

CALIBER COLLISION CENTERS, 20601 E VALLEY BLVD, WALNUT, CA 91789 (Continued)

Meth Code:	R01 - Recycler
Quantity Tons:	0.2085
Waste Quantity:	50
Quantity Unit:	G
Additional Code 1:	Not Reported
Additional Code 2:	Not Reported
Additional Code 3:	Not Reported
Additional Code 4:	Not Reported
Additional Code 5:	Not Reported
Shipment Date:	20050510
Creation Date:	7/27/2005 10:48:47
Receipt Date:	20050510
Manifest ID:	24115984
Trans EPA ID:	CAD008252405
Trans Name:	PACIFIC COAST LACQUER
Trans 2 EPA ID:	Not Reported
Trans 2 Name:	Not Reported
TSDF EPA ID:	CAD008252405
Trans Name:	PACIFIC RESOURCE RECOVERY
TSDF Alt EPA ID:	CAD008252405
TSDF Alt Name:	Not Reported
Waste Code Description:	133 - Aqueous solution with 10% or more total organic residues
RCRA Code:	NONE
Meth Code:	R01 - Recycler
Quantity Tons:	0.07506
Waste Quantity:	18
Quantity Unit:	G
Additional Code 1:	Not Reported
Additional Code 2:	Not Reported
Additional Code 3:	Not Reported
Additional Code 4:	Not Reported
Additional Code 5:	Not Reported
Shipment Date:	20050510
Creation Date:	7/27/2005 10:48:47
Receipt Date:	20050510
Manifest ID:	24115984
Trans EPA ID:	CAD008252405
Trans Name:	PACIFIC COAST LACQUER
Trans 2 EPA ID:	Not Reported
Trans 2 Name:	Not Reported
TSDF EPA ID:	CAD008252405
Trans Name:	PACIFIC RESOURCE RECOVERY
TSDF Alt EPA ID:	CAD008252405
TSDF Alt Name:	Not Reported
Waste Code Description:	133 - Aqueous solution with 10% or more total organic residues
RCRA Code:	NONE
Meth Code:	R01 - Recycler
Quantity Tons:	0.17514
Waste Quantity:	42

MAP FINDINGS

CALIBER COLLISION CENTERS, 20601 E VALLEY BLVD, WALNUT, CA 91789 (Continued)

Quantity Unit:	G
Additional Code 1:	Not Reported
Additional Code 2:	Not Reported
Additional Code 3:	Not Reported
Additional Code 4:	Not Reported
Additional Code 5:	Not Reported
Shipment Date:	20050330
Creation Date:	7/21/2005 18:31:13
Receipt Date:	20050330
Manifest ID:	24109953
Trans EPA ID:	CAD008252405
Trans Name:	PACIFIC COAST LACQUER
Trans 2 EPA ID:	Not Reported
Trans 2 Name:	Not Reported
TSDF EPA ID:	CAD008252405
Trans Name:	PACIFIC RESOURCE RECOVERY
TSDF Alt EPA ID:	CAD008252405
TSDF Alt Name:	Not Reported
Waste Code Description:	133 - Aqueous solution with 10% or more total organic residues
RCRA Code:	NONE
Meth Code:	R01 - Recycler
Quantity Tons:	1.01331
Waste Quantity:	243
Quantity Unit:	G
Additional Code 1:	Not Reported
Additional Code 2:	Not Reported
Additional Code 3:	Not Reported
Additional Code 4:	Not Reported
Additional Code 5:	Not Reported

Additional Info:

Year:	2003
Gen EPA ID:	CAL000173023
Shipment Date:	20031230
Creation Date:	8/19/2004 11:23:00
Receipt Date:	20031230
Manifest ID:	22939508
Trans EPA ID:	CAD008252405
Trans Name:	PACIFIC COAST LACQUER
Trans 2 EPA ID:	Not Reported
Trans 2 Name:	Not Reported
TSDF EPA ID:	CAD008252405
Trans Name:	PACIFIC RESOURCE RECOVERY
TSDF Alt EPA ID:	CAD008252405
TSDF Alt Name:	Not Reported
Waste Code Description:	133 - Aqueous solution with 10% or more total organic residues
RCRA Code:	Not Reported
Meth Code:	R01 - Recycler

MAP FINDINGS

CALIBER COLLISION CENTERS, 20601 E VALLEY BLVD, WALNUT, CA 91789 (Continued)

Quantity Tons:	0.22935
Waste Quantity:	55
Quantity Unit:	G
Additional Code 1:	Not Reported
Additional Code 2:	Not Reported
Additional Code 3:	Not Reported
Additional Code 4:	Not Reported
Additional Code 5:	Not Reported
Shipment Date:	20030929
Creation Date:	8/3/2004 15:02:31
Receipt Date:	20030929
Manifest ID:	22892313
Trans EPA ID:	CAD008252405
Trans Name:	PACIFIC COAST LACQUER
Trans 2 EPA ID:	Not Reported
Trans 2 Name:	Not Reported
TSDF EPA ID:	CAD008252405
Trans Name:	PACIFIC RESOURCE RECOVERY
TSDF Alt EPA ID:	CAD008252405
TSDF Alt Name:	Not Reported
Waste Code Description:	352 - Other organic solids
RCRA Code:	D001
Meth Code:	H01 - Transfer Station
Quantity Tons:	0.075
Waste Quantity:	150
Quantity Unit:	P
Additional Code 1:	Not Reported
Additional Code 2:	Not Reported
Additional Code 3:	Not Reported
Additional Code 4:	Not Reported
Additional Code 5:	Not Reported
Shipment Date:	20030324
Creation Date:	5/9/2007 18:30:21
Receipt Date:	20030324
Manifest ID:	22570690
Trans EPA ID:	CAD008252405
Trans Name:	Not Reported
Trans 2 EPA ID:	Not Reported
Trans 2 Name:	Not Reported
TSDF EPA ID:	CAD008252405
Trans Name:	Not Reported
TSDF Alt EPA ID:	CAD008252405
TSDF Alt Name:	Not Reported
Waste Code Description:	352 - Other organic solids
RCRA Code:	D001
Meth Code:	H01 - Transfer Station
Quantity Tons:	0.1
Waste Quantity:	200
Quantity Unit:	P

MAP FINDINGS

CALIBER COLLISION CENTERS, 20601 E VALLEY BLVD, WALNUT, CA 91789 (Continued)

Additional Code 1:	Not Reported
Additional Code 2:	Not Reported
Additional Code 3:	Not Reported
Additional Code 4:	Not Reported
Additional Code 5:	Not Reported
Shipment Date:	20030207
Creation Date:	5/19/2003 18:32:02
Receipt Date:	20030207
Manifest ID:	22015342
Trans EPA ID:	CAD008252405
Trans Name:	Not Reported
Trans 2 EPA ID:	Not Reported
Trans 2 Name:	Not Reported
TSDF EPA ID:	CAD008252405
Trans Name:	Not Reported
TSDF Alt EPA ID:	CAD008252405
TSDF Alt Name:	Not Reported
Waste Code Description:	133 - Aqueous solution with 10% or more total organic residues
RCRA Code:	Not Reported
Meth Code:	R01 - Recycler
Quantity Tons:	0.01251
Waste Quantity:	3
Quantity Unit:	G
Additional Code 1:	Not Reported
Additional Code 2:	Not Reported
Additional Code 3:	Not Reported
Additional Code 4:	Not Reported
Additional Code 5:	Not Reported

Additional Info:

Year:	2004
Gen EPA ID:	CAL000173023
Shipment Date:	20041027
Creation Date:	1/10/2005 18:31:02
Receipt Date:	20041027
Manifest ID:	23862917
Trans EPA ID:	CAD008252405
Trans Name:	PACIFIC COAST LACQUER
Trans 2 EPA ID:	Not Reported
Trans 2 Name:	Not Reported
TSDF EPA ID:	CAD008252405
Trans Name:	PACIFIC RESOURCE RECOVERY
TSDF Alt EPA ID:	CAD008252405
TSDF Alt Name:	Not Reported
Waste Code Description:	352 - Other organic solids
RCRA Code:	D001
Meth Code:	H01 - Transfer Station
Quantity Tons:	0.1

MAP FINDINGS

CALIBER COLLISION CENTERS, 20601 E VALLEY BLVD, WALNUT, CA 91789 (Continued)

Waste Quantity:	200
Quantity Unit:	P
Additional Code 1:	Not Reported
Additional Code 2:	Not Reported
Additional Code 3:	Not Reported
Additional Code 4:	Not Reported
Additional Code 5:	Not Reported
Shipment Date:	20041027
Creation Date:	1/10/2005 18:31:02
Receipt Date:	20041027
Manifest ID:	23862917
Trans EPA ID:	CAD008252405
Trans Name:	PACIFIC COAST LACQUER
Trans 2 EPA ID:	Not Reported
Trans 2 Name:	Not Reported
TSDF EPA ID:	CAD008252405
Trans Name:	PACIFIC RESOURCE RECOVERY
TSDF Alt EPA ID:	CAD008252405
TSDF Alt Name:	Not Reported
Waste Code Description:	214 - Unspecified solvent mixture
RCRA Code:	D001
Meth Code:	R01 - Recycler
Quantity Tons:	0.054
Waste Quantity:	15
Quantity Unit:	G
Additional Code 1:	Not Reported
Additional Code 2:	Not Reported
Additional Code 3:	Not Reported
Additional Code 4:	Not Reported
Additional Code 5:	Not Reported
Shipment Date:	20040510
Creation Date:	10/15/2004 10:47:43
Receipt Date:	20040510
Manifest ID:	22944661
Trans EPA ID:	CAD008252405
Trans Name:	PACIFIC COAST LACQUER
Trans 2 EPA ID:	Not Reported
Trans 2 Name:	Not Reported
TSDF EPA ID:	CAD008252405
Trans Name:	PACIFIC RESOURCE RECOVERY
TSDF Alt EPA ID:	CAD008252405
TSDF Alt Name:	Not Reported
Waste Code Description:	133 - Aqueous solution with 10% or more total organic residues
RCRA Code:	Not Reported
Meth Code:	R01 - Recycler
Quantity Tons:	0.18765
Waste Quantity:	45
Quantity Unit:	G
Additional Code 1:	Not Reported

MAP FINDINGS

CALIBER COLLISION CENTERS, 20601 E VALLEY BLVD, WALNUT, CA 91789 (Continued)

Additional Code 2:	Not Reported
Additional Code 3:	Not Reported
Additional Code 4:	Not Reported
Additional Code 5:	Not Reported
Shipment Date:	20040402
Creation Date:	10/14/2004 15:19:37
Receipt Date:	20040402
Manifest ID:	22941555
Trans EPA ID:	CAD008252405
Trans Name:	PACIFIC COAST LACQUER
Trans 2 EPA ID:	Not Reported
Trans 2 Name:	Not Reported
TSDf EPA ID:	CAD008252405
Trans Name:	PACIFIC RESOURCE RECOVERY
TSDf Alt EPA ID:	CAD008252405
TSDf Alt Name:	Not Reported
Waste Code Description:	133 - Aqueous solution with 10% or more total organic residues
RCRA Code:	Not Reported
Meth Code:	R01 - Recycler
Quantity Tons:	0.3753
Waste Quantity:	90
Quantity Unit:	G
Additional Code 1:	Not Reported
Additional Code 2:	Not Reported
Additional Code 3:	Not Reported
Additional Code 4:	Not Reported
Additional Code 5:	Not Reported
Shipment Date:	20040226
Creation Date:	8/23/2004 8:30:10
Receipt Date:	20040227
Manifest ID:	22946666
Trans EPA ID:	CAD008252405
Trans Name:	PACIFIC COAST LACQUER
Trans 2 EPA ID:	Not Reported
Trans 2 Name:	Not Reported
TSDf EPA ID:	CAD008252405
Trans Name:	PACIFIC RESOURCE RECOVERY
TSDf Alt EPA ID:	CAD008252405
TSDf Alt Name:	Not Reported
Waste Code Description:	352 - Other organic solids
RCRA Code:	D001
Meth Code:	H01 - Transfer Station
Quantity Tons:	0.15
Waste Quantity:	300
Quantity Unit:	P
Additional Code 1:	Not Reported
Additional Code 2:	Not Reported
Additional Code 3:	Not Reported
Additional Code 4:	Not Reported

MAP FINDINGS

CALIBER COLLISION CENTERS, 20601 E VALLEY BLVD, WALNUT, CA 91789 (Continued)

Additional Code 5: Not Reported

Additional Info:

Year:	2002
Gen EPA ID:	CAL000173023
Shipment Date:	20021030
Creation Date:	2/13/2003 18:31:35
Receipt Date:	20021030
Manifest ID:	21953830
Trans EPA ID:	CAD008252405
Trans Name:	Not Reported
Trans 2 EPA ID:	Not Reported
Trans 2 Name:	Not Reported
TSDF EPA ID:	CAD008252405
Trans Name:	Not Reported
TSDF Alt EPA ID:	Not Reported
TSDF Alt Name:	Not Reported
Waste Code Description:	352 - Other organic solids
RCRA Code:	D001
Meth Code:	H01 - Transfer Station
Quantity Tons:	0.125
Waste Quantity:	250
Quantity Unit:	P
Additional Code 1:	Not Reported
Additional Code 2:	Not Reported
Additional Code 3:	Not Reported
Additional Code 4:	Not Reported
Additional Code 5:	Not Reported
Shipment Date:	20020808
Creation Date:	3/14/2003 18:31:30
Receipt Date:	20020808
Manifest ID:	21951982
Trans EPA ID:	CAD008252405
Trans Name:	Not Reported
Trans 2 EPA ID:	Not Reported
Trans 2 Name:	Not Reported
TSDF EPA ID:	CAD008252405
Trans Name:	Not Reported
TSDF Alt EPA ID:	Not Reported
TSDF Alt Name:	Not Reported
Waste Code Description:	352 - Other organic solids
RCRA Code:	D001
Meth Code:	H01 - Transfer Station
Quantity Tons:	0.125
Waste Quantity:	250
Quantity Unit:	P
Additional Code 1:	Not Reported
Additional Code 2:	Not Reported

MAP FINDINGS

CALIBER COLLISION CENTERS, 20601 E VALLEY BLVD, WALNUT, CA 91789 (Continued)

Additional Code 3:	Not Reported
Additional Code 4:	Not Reported
Additional Code 5:	Not Reported
Shipment Date:	20020520
Creation Date:	7/19/2002 15:57:28
Receipt Date:	20020520
Manifest ID:	21645317
Trans EPA ID:	CAD008252405
Trans Name:	Not Reported
Trans 2 EPA ID:	Not Reported
Trans 2 Name:	Not Reported
TSDF EPA ID:	CAD008252405
Trans Name:	Not Reported
TSDF Alt EPA ID:	Not Reported
TSDF Alt Name:	Not Reported
Waste Code Description:	352 - Other organic solids
RCRA Code:	D001
Meth Code:	H01 - Transfer Station
Quantity Tons:	0.15
Waste Quantity:	300
Quantity Unit:	P
Additional Code 1:	Not Reported
Additional Code 2:	Not Reported
Additional Code 3:	Not Reported
Additional Code 4:	Not Reported
Additional Code 5:	Not Reported
Shipment Date:	20020308
Creation Date:	7/22/2002 18:31:22
Receipt Date:	20020311
Manifest ID:	21516532
Trans EPA ID:	CAD050099696
Trans Name:	Not Reported
Trans 2 EPA ID:	Not Reported
Trans 2 Name:	Not Reported
TSDF EPA ID:	CAD099452708
Trans Name:	Not Reported
TSDF Alt EPA ID:	Not Reported
TSDF Alt Name:	Not Reported
Waste Code Description:	221 - Waste oil and mixed oil
RCRA Code:	Not Reported
Meth Code:	R01 - Recycler
Quantity Tons:	0.836
Waste Quantity:	220
Quantity Unit:	G
Additional Code 1:	Not Reported
Additional Code 2:	Not Reported
Additional Code 3:	Not Reported
Additional Code 4:	Not Reported
Additional Code 5:	Not Reported

MAP FINDINGS

CALIBER COLLISION CENTERS, 20601 E VALLEY BLVD, WALNUT, CA 91789 (Continued)

Shipment Date:	20020226
Creation Date:	7/17/2002 18:32:08
Receipt Date:	20020226
Manifest ID:	21417949
Trans EPA ID:	CAD008252405
Trans Name:	Not Reported
Trans 2 EPA ID:	Not Reported
Trans 2 Name:	Not Reported
TSDF EPA ID:	CAD008252405
Trans Name:	Not Reported
TSDF Alt EPA ID:	Not Reported
TSDF Alt Name:	Not Reported
Waste Code Description:	352 - Other organic solids
RCRA Code:	D001
Meth Code:	H01 - Transfer Station
Quantity Tons:	0.15
Waste Quantity:	300
Quantity Unit:	P
Additional Code 1:	Not Reported
Additional Code 2:	Not Reported
Additional Code 3:	Not Reported
Additional Code 4:	Not Reported
Additional Code 5:	Not Reported

Shipment Date:	20020102
Creation Date:	2/26/2002 0:00:00
Receipt Date:	20020102
Manifest ID:	21414836
Trans EPA ID:	CAD008252405
Trans Name:	Not Reported
Trans 2 EPA ID:	Not Reported
Trans 2 Name:	Not Reported
TSDF EPA ID:	CAD008252405
Trans Name:	Not Reported
TSDF Alt EPA ID:	CAD008252405
TSDF Alt Name:	Not Reported
Waste Code Description:	352 - Other organic solids
RCRA Code:	D001
Meth Code:	H01 - Transfer Station
Quantity Tons:	0.05
Waste Quantity:	100
Quantity Unit:	P
Additional Code 1:	Not Reported
Additional Code 2:	Not Reported
Additional Code 3:	Not Reported
Additional Code 4:	Not Reported
Additional Code 5:	Not Reported

Additional Info:

MAP FINDINGS

CALIBER COLLISION CENTERS, 20601 E VALLEY BLVD, WALNUT, CA 91789 (Continued)

Year:	2000
Gen EPA ID:	CAL000173023
Shipment Date:	20000919
Creation Date:	3/6/2001 0:00:00
Receipt Date:	20001121
Manifest ID:	99835184
Trans EPA ID:	CAD009661844
Trans Name:	Not Reported
Trans 2 EPA ID:	CAR000002774
Trans 2 Name:	Not Reported
TSDF EPA ID:	TND000772186
Trans Name:	Not Reported
TSDF Alt EPA ID:	Not Reported
TSDF Alt Name:	Not Reported
Waste Code Description:	352 - Other organic solids
RCRA Code:	D001
Meth Code:	- Not reported
Quantity Tons:	0.4
Waste Quantity:	800
Quantity Unit:	P
Additional Code 1:	Not Reported
Additional Code 2:	Not Reported
Additional Code 3:	Not Reported
Additional Code 4:	Not Reported
Additional Code 5:	Not Reported

HWTS: Other Ascertainable Records

Name:	CALIBER COLLISION CENTERS
Address:	20601 E VALLEY BLVD
Address 2:	Not Reported
City,State,Zip:	WALNUT, CA 91789
EPA ID:	CAL000173023
Inactive Date:	12/08/2005
Create Date:	11/02/1999
Last Act Date:	12/04/2006
Mailing Name:	CALIBER COLLISION CENTERS
Mailing Address:	17771 COWAN STE 100
Mailing Address 2:	Not Reported
Mailing City,State,Zip:	IRVINE, CA 926146044
Owner Name:	D R LONG LTD
Owner Address:	17771 COWAN STE 100
Owner Address 2:	Not Reported
Owner City,State,Zip:	IRVINE, CA 926146044
Contact Name:	KATHY FREY
Contact Address:	17771 COWAN STE 100
Contact Address 2:	Not Reported
City,State,Zip:	IRVINE, CA 926146044

NAICS:

MAP FINDINGS

CALIBER COLLISION CENTERS, 20601 E VALLEY BLVD, WALNUT, CA 91789 (Continued)

EPA ID: CAL000173023
 Create Date: 2003-10-23 13:13:52.000
 NAICS Code: 811121
 NAICS Description: Automotive Body, Paint, and Interior Repair and Maintenance
 Issued EPA ID Date: 1999-11-02 00:00:00
 Inactive Date: 2005-12-08 00:00:00
 Facility Name: CALIBER COLLISION CENTERS
 Facility Address: 20601 E VALLEY BLVD
 Facility Address 2: Not Reported
 Facility City: WALNUT
 Facility County: Not Reported
 Facility State: CA
 Facility Zip: 91789

VOGEL PROPERTIES INC 300 PASEO TESORO, WALNUT, CA, 91789			S101619091
▲ B16	WNW <1/10	(82 ft. / 0.015 mi.)	Local Lists of Registered Storage Tanks Other Ascertainable Records
	2 ft. Higher Elevation	526 ft. Above Sea Level	

Worksheet:

Impact on Target Property: VEC does not exist

HIST UST: Local Lists of Registered Storage Tanks

Name: VOGEL PROPERTIES INC
 Address: 300 PASEO TESORO
 City,State,Zip: WALNUT, CA 91789
 File Number: 000285B7
 URL: <http://geotracker.waterboards.ca.gov/ustpdfs/pdf/000285B7.pdf>
 Region: Not Reported
 Facility ID: Not Reported
 Facility Type: Not Reported
 Other Type: Not Reported
 Contact Name: Not Reported
 Telephone: Not Reported
 Owner Name: Not Reported
 Owner Address: Not Reported
 Owner City,St,Zip: Not Reported
 Total Tanks: Not Reported

 Tank Num: Not Reported
 Container Num: Not Reported
 Year Installed: Not Reported
 Tank Capacity: Not Reported
 Tank Used for: Not Reported
 Type of Fuel: Not Reported
 Container Construction Thickness: Not Reported
 Leak Detection: Not Reported

MAP FINDINGS

VOGEL PROPERTIES INC, 300 PASEO TESORO, WALNUT, CA 91789 (Continued)

Click here for Geo Tracker PDF: http://www.web.edrnet.com/ordering/switchboard/redirect.aspx?s=GRR_CA_HISTUST_PDF&img_id=000285B7

CERS TANKS: Local Lists of Registered Storage Tanks

Name:	VOGEL PROPERTIES INC
Address:	300 PASEO TESORO
City,State,Zip:	WALNUT, CA 91789
Site ID:	83810
CERS ID:	10309048
CERS Description:	Underground Storage Tank

CA FID UST: Local Lists of Registered Storage Tanks

Facility ID:	19005183
Regulated By:	UTNKA
Regulated ID:	00004931
Cortese Code:	Not Reported
SIC Code:	Not Reported
Facility Phone:	8180000000
Mail To:	Not Reported
Mailing Address:	300 PASEO TESORO
Mailing Address 2:	Not Reported
Mailing City,St,Zip:	WALNUT
Contact:	Not Reported
Contact Phone:	Not Reported
DUNs Number:	Not Reported
NPDES Number:	Not Reported
EPA ID:	Not Reported
Comments:	Not Reported
Status:	Active

EMI: Other Ascertainable Records

Name:	A.C. GOLF CLUB FINISHING CO
Address:	300 PASEO TESORO
City,State,Zip:	WALNUT, CA
Year:	1987
County Code:	19
Air Basin:	SC
Facility ID:	10298
Air District Name:	SC
SIC Code:	3444
Air District Name:	SOUTH COAST AQMD
Community Health Air Pollution Info System:	Not Reported
Consolidated Emission Reporting Rule:	Not Reported
Total Organic Hydrocarbon Gases Tons/Yr:	8
Reactive Organic Gases Tons/Yr:	5
Carbon Monoxide Emissions Tons/Yr:	0
NOX - Oxides of Nitrogen Tons/Yr:	0

MAP FINDINGS

VOGEL PROPERTIES INC, 300 PASEO TESORO, WALNUT, CA 91789 (Continued)

SOX - Oxides of Sulphur Tons/Yr: 0
 Particulate Matter Tons/Yr: 0
 Part. Matter 10 Micrometers and Smaller Tons/Yr: 0

CERS: Other Ascertainable Records

Name: VOGEL PROPERTIES INC
 Address: 300 PASEO TESORO
 City,State,Zip: WALNUT, CA 91789
 Site ID: 83810
 CERS ID: 10309048
 CERS Description: Chemical Storage Facilities

Violations:

Site ID: 83810
 Site Name: VOGEL PROPERTIES INC
 Violation Date: 11-23-2016
 Citation: HSC 6.7 25284.2 - California Health and Safety Code, Chapter 6.7, Section(s) 25284.2
 Violation Description: Failure to test the spill bucket annually.
 Violation Notes: Returned to compliance on 11/15/2017.
 Violation Division: Los Angeles County Department of Public Works
 Violation Program: UST
 Violation Source: CERS

Site ID: 83810
 Site Name: VOGEL PROPERTIES INC
 Violation Date: 06-10-2020
 Citation: 23 CCR 16 2712 - California Code of Regulations, Title 23, Chapter 16, Section(s) 2712
 Violation Description: Failure to comply with any of the applicable requirements of the permit issued for the operation of the UST system.
 Violation Notes: Returned to compliance on 08/26/2020. CERS; MC LATE (CONDUCTED 6/10/20, DUE IN APRIL);2019 MC TYPO FOR UDC SENSOR;6 DO INSP LATE;DO NOT CHECK UDC SENSOR ON RPT PRIOR TO FEB. SUBMIT CERS;SUBMIT MC-7DAYS;AWKNOW DUE BY APRIL 21;REVISE 2019 RPT; DONE:DO ACKNOW 30 DAY INSP LIMIT ON CALL;UDC SENSOR CHECKED FEB &ON
 Violation Division: Los Angeles County Department of Public Works
 Violation Program: UST
 Violation Source: CERS

Site ID: 83810
 Site Name: VOGEL PROPERTIES INC
 Violation Date: 04-01-2019
 Citation: HSC 6.7 25293 - California Health and Safety Code, Chapter 6.7, Section(s) 25293
 Violation Description: Failure to maintain UST records in sufficient detail to enable the UPA to determine whether the UST systems are in compliance.
 Violation Notes: Returned to compliance on 09/03/2019.
 Violation Division: Los Angeles County Department of Public Works
 Violation Program: UST
 Violation Source: CERS

Site ID: 83810
 Site Name: VOGEL PROPERTIES INC
 Violation Date: 11-20-2017
 Citation: 23 CCR 16 2641(h) - California Code of Regulations, Title 23, Chapter 16, Section(s) 2641(h)

MAP FINDINGS

VOGEL PROPERTIES INC, 300 PASEO TESORO, WALNUT, CA 91789 (Continued)

Violation Description: Failure to have an approved UST Monitoring Plan.
 Violation Notes: Returned to compliance on 08/28/2019.
 Violation Division: Los Angeles County Department of Public Works
 Violation Program: UST
 Violation Source: CERS

 Site ID: 83810
 Site Name: VOGEL PROPERTIES INC
 Violation Date: 11-23-2016
 Citation: 23 CCR 16 2712 - California Code of Regulations, Title 23, Chapter 16, Section(s) 2712
 Violation Description: Failure to comply with any of the applicable requirements of the permit issued for the operation of the UST system.
 Violation Notes: Returned to compliance on 11/15/2017.
 Violation Division: Los Angeles County Department of Public Works
 Violation Program: UST
 Violation Source: CERS

 Site ID: 83810
 Site Name: VOGEL PROPERTIES INC
 Violation Date: 11-23-2016
 Citation: 23 CCR 16 2715(i) - California Code of Regulations, Title 23, Chapter 16, Section(s) 2715(i)
 Violation Description: Failure to have a properly qualified service technician test leak detection equipment as required every 12 months (vapor, pressure, hydrostatic (VPH) system, sensors, line-leak detectors (LLD), automatic tank gauge (ATG), etc.).
 Violation Notes: Returned to compliance on 11/15/2017.
 Violation Division: Los Angeles County Department of Public Works
 Violation Program: UST
 Violation Source: CERS

 Site ID: 83810
 Site Name: VOGEL PROPERTIES INC
 Violation Date: 11-20-2017
 Citation: 23 CCR 16 2712(i), 2632(d)(2), 2634(e), 2641(h) - California Code of Regulations, Title 23, Chapter 16, Section(s) 2712(i), 2632(d)(2), 2634(e), 2641(h)
 Violation Description: Failure to submit a current UST Response Plan available on site.
 Violation Notes: Returned to compliance on 08/28/2019.
 Violation Division: Los Angeles County Department of Public Works
 Violation Program: UST
 Violation Source: CERS

 Site ID: 83810
 Site Name: VOGEL PROPERTIES INC
 Violation Date: 06-10-2020
 Citation: 23 CCR 16 2716(e) - California Code of Regulations, Title 23, Chapter 16, Section(s) 2716(e)
 Violation Description: For designated operator (DO) monthly inspections conducted before October 1, 2018, failure to comply with one or more of the following requirements: Be performed by an ICC certified DO. Inspect monthly alarm history report, check that alarms are documented and responded to appropriately, and attach a copy. Inspect for the presence of liquid/debris in spill containers. Inspect for the presence of liquid/debris in under dispenser containment (UDC) and ensure that the monitoring equipment is positioned correctly. Inspect for liquid or debris in containment sumps where an alarm occurred with no service visit. Check that all testing and maintenance has been completed and documented. Verify that all facility employees have been trained in accordance with 23 CCR 2715(c). For designated operator (DO) 30 day inspections conducted on and after October 1, 2018, failure to conduct the designated UST operator visual inspection at least once every 30 days.

MAP FINDINGS

VOGEL PROPERTIES INC, 300 PASEO TESORO, WALNUT, CA 91789 (Continued)

Violation Notes: Returned to compliance on 08/26/2020. CERS; MC LATE (CONDUCTED 6/10/20, DUE IN APRIL);2019 MC TYPO FOR UDC SENSOR;6 DO INSP LATE;DO NOT CHECK UDC SENSOR ON RPT PRIOR TO FEB. SUBMIT CERS;SUBMIT MC-7DAYS;AWKNOW DUE BY APRIL 21;REVISE 2019 RPT; DONE:DO ACKNOW 30 DAY INSP LIMIT ON CALL;UDC SENSOR CHECKED FEB &ON

Violation Division: Los Angeles County Department of Public Works

Violation Program: UST

Violation Source: CERS

Site ID: 83810

Site Name: VOGEL PROPERTIES INC

Violation Date: 11-17-2015

Citation: 23 CCR 16 2715(f) - California Code of Regulations, Title 23, Chapter 16, Section(s) 2715(f)

Violation Description: Failure to comply with one or more of the following: provide training to facility employee(s) responsible for proper operation and maintenance every 12 months and/or train new employee(s) who are responsible for proper operation and maintenance within 30-days of hire and/or to have at least one employee present during operating hours that has been trained in the proper operation and maintenance of the UST system.

Violation Notes: Not Reported

Violation Division: Los Angeles County Department of Public Works

Violation Program: UST

Violation Source: CERS

Site ID: 83810

Site Name: VOGEL PROPERTIES INC

Violation Date: 11-23-2016

Citation: 23 CCR 16 2712(i) - California Code of Regulations, Title 23, Chapter 16, Section(s) 2712(i)

Violation Description: Failure to have a UST Monitoring Plan available on site.

Violation Notes: Returned to compliance on 11/15/2017.

Violation Division: Los Angeles County Department of Public Works

Violation Program: UST

Violation Source: CERS

Site ID: 83810

Site Name: VOGEL PROPERTIES INC

Violation Date: 11-17-2015

Citation: 23 CCR 16 2637 - California Code of Regulations, Title 23, Chapter 16, Section(s) 2637

Violation Description: Failure to comply with one or more of the following: conduct secondary containment testing, within six months of installation and every 36 months thereafter, conducted in accordance with proper practices, protocols, or test methods.

Violation Notes: Not Reported

Violation Division: Los Angeles County Department of Public Works

Violation Program: UST

Violation Source: CERS

Site ID: 83810

Site Name: VOGEL PROPERTIES INC

Violation Date: 06-10-2020

Citation: 23 CCR 16 2716(f) - California Code of Regulations, Title 23, Chapter 16, Section(s) 2716(f)

Violation Description: "Failure to maintain on-site, or off-site at a readily available location if approved by the UPA, copies of Designated Operator inspection records as follows: Designated operator monthly inspection records for inspections performed before October 1, 2018 must be kept for 12 months from the month of inspection. For inspections performed on or after October 1, 2018, copies of the "Designated Underground Storage Tank Operator Visual Inspection Report" must be kept for 36 months from the month of inspection. "

Violation Notes: Returned to compliance on 08/26/2020. CERS; MC LATE (CONDUCTED 6/10/20, DUE IN APRIL);2019 MC TYPO FOR UDC SENSOR;6 DO INSP LATE;DO NOT CHECK UDC SENSOR ON RPT PRIOR TO FEB. SUBMIT CERS;SUBMIT MC-7DAYS;AWKNOW DUE BY APRIL 21;REVISE 2019 RPT; DONE:DO ACKNOW 30 DAY INSP LIMIT ON CALL;UDC SENSOR CHECKED FEB &ON

Violation Division: Los Angeles County Department of Public Works

MAP FINDINGS

VOGEL PROPERTIES INC, 300 PASEO TESORO, WALNUT, CA 91789 (Continued)

Violation Program:	UST
Violation Source:	CERS
Site ID:	83810
Site Name:	VOGEL PROPERTIES INC
Violation Date:	11-17-2015
Citation:	23 CCR 16 2638(f) - California Code of Regulations, Title 23, Chapter 16, Section(s) 2638(f)
Violation Description:	Failure to properly affix tag/sticker on monitoring equipment being certified, repaired, or replaced.
Violation Notes:	Not Reported
Violation Division:	Los Angeles County Department of Public Works
Violation Program:	UST
Violation Source:	CERS
Site ID:	83810
Site Name:	VOGEL PROPERTIES INC
Violation Date:	11-23-2016
Citation:	23 CCR 16 2712(i) - California Code of Regulations, Title 23, Chapter 16, Section(s) 2712(i)
Violation Description:	Failure to have a UST Response Plan available on site.
Violation Notes:	Returned to compliance on 11/15/2017.
Violation Division:	Los Angeles County Department of Public Works
Violation Program:	UST
Violation Source:	CERS
Site ID:	83810
Site Name:	VOGEL PROPERTIES INC
Violation Date:	11-23-2016
Citation:	23 CCR 16 2712(f) - California Code of Regulations, Title 23, Chapter 16, Section(s) 2712(f)
Violation Description:	Failure to implement the corrections specified in the inspection report within 30 calendar days of receiving an inspection report from either the CUPA or special inspector.
Violation Notes:	Returned to compliance on 11/15/2017.
Violation Division:	Los Angeles County Department of Public Works
Violation Program:	UST
Violation Source:	CERS
Site ID:	83810
Site Name:	VOGEL PROPERTIES INC
Violation Date:	06-10-2020
Citation:	23 CCR 16 2641(h) - California Code of Regulations, Title 23, Chapter 16, Section(s) 2641(h)
Violation Description:	Failure to have an approved UST Monitoring Plan.
Violation Notes:	Returned to compliance on 08/26/2020. CERS; MC LATE (CONDUCTED 6/10/20, DUE IN APRIL);2019 MC TYPO FOR UDC SENSOR;6 DO INSP LATE;DO NOT CHECK UDC SENSOR ON RPT PRIOR TO FEB. SUBMIT CERS;SUBMIT MC-7DAYS;AWKNOW DUE BY APRIL 21;REVISE 2019 RPT; DONE:DO ACKNOW 30 DAY INSP LIMIT ON CALL;UDC SENSOR CHECKED FEB &ON
Violation Division:	Los Angeles County Department of Public Works
Violation Program:	UST
Violation Source:	CERS
Site ID:	83810
Site Name:	VOGEL PROPERTIES INC
Violation Date:	06-10-2020
Citation:	23 CCR 16 2641(h) - California Code of Regulations, Title 23, Chapter 16, Section(s) 2641(h)
Violation Description:	Failure to have an approved UST Response Plan.

MAP FINDINGS

VOGEL PROPERTIES INC, 300 PASEO TESORO, WALNUT, CA 91789 (Continued)

Violation Notes: Returned to compliance on 08/26/2020. CERS; MC LATE (CONDUCTED 6/10/20, DUE IN APRIL);2019 MC TYPO FOR UDC SENSOR;6 DO INSP LATE;DO NOT CHECK UDC SENSOR ON RPT PRIOR TO FEB. SUBMIT CERS;SUBMIT MC-7DAYS;AWKNOW DUE BY APRIL 21;REVISE 2019 RPT; DONE:DO ACKNOW 30 DAY INSP LIMIT ON CALL;UDC SENSOR CHECKED FEB &ON

Violation Division: Los Angeles County Department of Public Works

Violation Program: UST

Violation Source: CERS

Site ID: 83810

Site Name: VOGEL PROPERTIES INC

Violation Date: 11-23-2016

Citation: 23 CCR 6.7 25284, 25286 - California Code of Regulations, Title 23, Chapter 6.7, Section(s) 25284, 25286

Violation Description: Failure to submit a complete and accurate application for a permit to operate a UST, or for renewal of the permit.

Violation Notes: Returned to compliance on 11/15/2017.

Violation Division: Los Angeles County Department of Public Works

Violation Program: UST

Violation Source: CERS

Site ID: 83810

Site Name: VOGEL PROPERTIES INC

Violation Date: 06-10-2020

Citation: 23 CCR 16 2712(i), 2632(d)(2), 2634(e), 2641(h) - California Code of Regulations, Title 23, Chapter 16, Section(s) 2712(i), 2632(d)(2), 2634(e), 2641(h)

Violation Description: Failure to submit a current UST Response Plan available on site.

Violation Notes: Returned to compliance on 08/26/2020. CERS; MC LATE (CONDUCTED 6/10/20, DUE IN APRIL);2019 MC TYPO FOR UDC SENSOR;6 DO INSP LATE;DO NOT CHECK UDC SENSOR ON RPT PRIOR TO FEB. SUBMIT CERS;SUBMIT MC-7DAYS;AWKNOW DUE BY APRIL 21;REVISE 2019 RPT; DONE:DO ACKNOW 30 DAY INSP LIMIT ON CALL;UDC SENSOR CHECKED FEB &ON

Violation Division: Los Angeles County Department of Public Works

Violation Program: UST

Violation Source: CERS

Site ID: 83810

Site Name: VOGEL PROPERTIES INC

Violation Date: 11-17-2015

Citation: HSC 6.75 25299.30-25299.34 - California Health and Safety Code, Chapter 6.75, Section(s) 25299.30-25299.34

Violation Description: Failure to submit and maintain complete and current Certification of Financial Responsibility or other mechanism of financial assurance.

Violation Notes: Not Reported

Violation Division: Los Angeles County Department of Public Works

Violation Program: UST

Violation Source: CERS

Site ID: 83810

Site Name: VOGEL PROPERTIES INC

Violation Date: 11-23-2016

Citation: 23 CCR 16 2641(h) - California Code of Regulations, Title 23, Chapter 16, Section(s) 2641(h)

Violation Description: Failure to have an approved UST Monitoring Plan.

Violation Notes: Returned to compliance on 11/15/2017.

Violation Division: Los Angeles County Department of Public Works

Violation Program: UST

Violation Source: CERS

MAP FINDINGS

VOGEL PROPERTIES INC, 300 PASEO TESORO, WALNUT, CA 91789 (Continued)

Site ID: 83810
 Site Name: VOGEL PROPERTIES INC
 Violation Date: 04-01-2019
 Citation: HSC 6.7 25284.2 - California Health and Safety Code, Chapter 6.7, Section(s) 25284.2
 Violation Description: "Failure to meet one or more of the following requirements: Install or maintain a liquid-tight spill container. Have a minimum capacity of five gallons. Have a functional drain valve or other method for the removal of liquid from the spill container. Be resistant to galvanic corrosion. Perform a tightness test at installation, every 12 months thereafter, or within 30 days after a repair to the spill container. Tested using applicable manufacturer guidelines, industry codes, engineering standards, or a method approved by a professional engineer. Tested by a certified UST service technician. Maintain records of spill containment testing for 36 months. "
 Violation Notes: Returned to compliance on 09/03/2019.
 Violation Division: Los Angeles County Department of Public Works
 Violation Program: UST
 Violation Source: CERS

Site ID: 83810
 Site Name: VOGEL PROPERTIES INC
 Violation Date: 11-17-2015
 Citation: 23 CCR 16 2638 - California Code of Regulations, Title 23, Chapter 16, Section(s) 2638
 Violation Description: Failure to test leak detection equipment as required every 12 months (VPH, sensor, LLD, ATG, etc.) and/or submit monitoring system certification to the CUPA within 30 days of completion of the test
 Violation Notes: Not Reported
 Violation Division: Los Angeles County Department of Public Works
 Violation Program: UST
 Violation Source: CERS

Site ID: 83810
 Site Name: VOGEL PROPERTIES INC
 Violation Date: 04-01-2019
 Citation: 23 CCR 16 2715(f) - California Code of Regulations, Title 23, Chapter 16, Section(s) 2715(f)
 Violation Description: Failure to have a properly qualified service technician test leak detection equipment as required every 12 months (vapor, pressure, hydrostatic (VPH) system, sensors, line-leak detectors (LLD), automatic tank gauge (ATG), etc.).
 Violation Notes: Returned to compliance on 09/03/2019.
 Violation Division: Los Angeles County Department of Public Works
 Violation Program: UST
 Violation Source: CERS

Site ID: 83810
 Site Name: VOGEL PROPERTIES INC
 Violation Date: 04-01-2019
 Citation: 23 CCR 16 2712 - California Code of Regulations, Title 23, Chapter 16, Section(s) 2712
 Violation Description: Failure to comply with any of the applicable requirements of the permit issued for the operation of the UST system.
 Violation Notes: Returned to compliance on 09/03/2019.
 Violation Division: Los Angeles County Department of Public Works
 Violation Program: UST
 Violation Source: CERS

Site ID: 83810
 Site Name: VOGEL PROPERTIES INC
 Violation Date: 11-20-2017
 Citation: 23 CCR 16 2712(i) - California Code of Regulations, Title 23, Chapter 16, Section(s) 2712(i)
 Violation Description: Failure to have current UST Monitoring Plan available on site.

MAP FINDINGS

VOGEL PROPERTIES INC, 300 PASEO TESORO, WALNUT, CA 91789 (Continued)

Violation Notes:	Returned to compliance on 08/28/2019.
Violation Division:	Los Angeles County Department of Public Works
Violation Program:	UST
Violation Source:	CERS
Site ID:	83810
Site Name:	VOGEL PROPERTIES INC
Violation Date:	03-18-2016
Citation:	HSC 6.95 25508(d) - California Health and Safety Code, Chapter 6.95, Section(s) 25508(d)
Violation Description:	Failure to complete and/or electronically submit a business plan when storing/handling a hazardous material at or above reportable quantities.
Violation Notes:	Returned to compliance on 04/05/2016. Log onto the California Environmental Reporting System (CERS) to correct the deficiencies in the submittals. Observed the following corrections required; 1. On the section for HAZARDOUS MATERIALS INVENTORY, update the entry for propane to show 16 gal maximum daily amount, add the entries for diesel (2,000 gal) and gasoline (3,000 gal), 2. Revise and resubmit the site map to include all the required components; including the locations of the gasoline and diesel tanks, fire extinguishers, etc, see sample map, 3. Complete and upload the CONTINGENCY PLAN TEMPLATE, 4. Complete the section for EMPLOYEE TRAINING PLAN.
Violation Division:	Los Angeles County Fire Department
Violation Program:	HMRRP
Violation Source:	CERS
Site ID:	83810
Site Name:	VOGEL PROPERTIES INC
Violation Date:	11-17-2015
Citation:	23 CCR 16 2715(a) - California Code of Regulations, Title 23, Chapter 16, Section(s) 2715(a)
Violation Description:	The owner/operator has failed to designate an UST operator or to inform the CUPA or any change in the designated UST operator(s) within 30 days after a change.
Violation Notes:	Not Reported
Violation Division:	Los Angeles County Department of Public Works
Violation Program:	UST
Violation Source:	CERS
Site ID:	83810
Site Name:	VOGEL PROPERTIES INC
Violation Date:	04-01-2019
Citation:	23 CCR 16 2641(j) - California Code of Regulations, Title 23, Chapter 16, Section(s) 2641(j)
Violation Description:	Failure of the leak detection equipment to be installed, calibrated, operated, and/or maintained properly.
Violation Notes:	Returned to compliance on 09/03/2019.
Violation Division:	Los Angeles County Department of Public Works
Violation Program:	UST
Violation Source:	CERS
Site ID:	83810
Site Name:	VOGEL PROPERTIES INC
Violation Date:	11-23-2016
Citation:	23 CCR 16 2637(e) - California Code of Regulations, Title 23, Chapter 16, Section(s) 2637(e)
Violation Description:	Failure to submit a copy of the secondary containment test results to the CUPA within 30 days after the test.
Violation Notes:	Returned to compliance on 11/15/2017.
Violation Division:	Los Angeles County Department of Public Works
Violation Program:	UST
Violation Source:	CERS
Site ID:	83810

MAP FINDINGS

VOGEL PROPERTIES INC, 300 PASEO TESORO, WALNUT, CA 91789 (Continued)

Site Name: VOGEL PROPERTIES INC
 Violation Date: 04-01-2019
 Citation: 23 CCR 16 2712(b)(1)(F) - California Code of Regulations, Title 23, Chapter 16, Section(s) 2712(b)(1)(F)
 Violation Description: "Failure to conduct secondary containment testing, or one or more of the following requirements: Perform the test of the secondary containment system upon installation, within six months of installation and every 36 months thereafter. Perform the test of a secondary containment component within 30 days of a repair or discontinuing vacuum, pressure or hydrostatic monitoring. Use a procedure that demonstrates the system works as well as at installation. Use applicable manufacturer guidelines, industry codes, engineering standard, or professional engineer approval. Performed by a certified service technician. Maintain records of secondary containment testing for 36 months."
 Violation Notes: Returned to compliance on 09/03/2019.
 Violation Division: Los Angeles County Department of Public Works
 Violation Program: UST
 Violation Source: CERS
 Site ID: 83810
 Site Name: VOGEL PROPERTIES INC
 Violation Date: 04-01-2019
 Citation: HSC 6.7 25290.1(c),25290.2(c),25291(a)(2),2529.1(e) - California Health and Safety Code, Chapter 6.7, Section(s) 25290.1(c),25290.2(c),25291(a)(2),2529.1(e)
 Violation Description: Failure to maintain secondary containment (e.g., failure of secondary containment testing).
 Violation Notes: Returned to compliance on 09/03/2019.
 Violation Division: Los Angeles County Department of Public Works
 Violation Program: UST
 Violation Source: CERS
 Site ID: 83810
 Site Name: VOGEL PROPERTIES INC
 Violation Date: 11-20-2017
 Citation: 23 CCR 16 2641(h) - California Code of Regulations, Title 23, Chapter 16, Section(s) 2641(h)
 Violation Description: Failure to have an approved UST Response Plan.
 Violation Notes: Returned to compliance on 08/28/2019.
 Violation Division: Los Angeles County Department of Public Works
 Violation Program: UST
 Violation Source: CERS
 Site ID: 83810
 Site Name: VOGEL PROPERTIES INC
 Violation Date: 11-20-2017
 Citation: HSC 6.75 25299.30-25299.34 - California Health and Safety Code, Chapter 6.75, Section(s) 25299.30-25299.34
 Violation Description: Failure to submit and maintain complete and current Certification of Financial Responsibility or other mechanism of financial assurance.
 Violation Notes: Returned to compliance on 08/28/2019.
 Violation Division: Los Angeles County Department of Public Works
 Violation Program: UST
 Violation Source: CERS
 Site ID: 83810
 Site Name: VOGEL PROPERTIES INC
 Violation Date: 10-02-2019
 Citation: HSC 6.95 25508.1(a)-(f) - California Health and Safety Code, Chapter 6.95, Section(s) 25508.1(a)-(f)

MAP FINDINGS

VOGEL PROPERTIES INC, 300 PASEO TESORO, WALNUT, CA 91789 (Continued)

Violation Description:	Failure to electronically update business plan within 30 days of any one of the following events: A 100 percent or more increase in the quantity of a previously disclosed material. Any handling of a previously undisclosed hazardous materials at or above reportable quantities. A change of business address, business ownership, or business name. A substantial change in the handler's operations that requires modification to any portion of the business plan.
Violation Notes:	Returned to compliance on 11/07/2019. OBSERVATION: The business failed to update business plan within 30 days when one of the following occurs: a 100 percent or more increase in the quantity of a previously disclosed material; any handling of a previously undisclosed hazardous material; a change of business address, business ownership, or business name; or a substantial change in the handler's operations that requires modification to any portion of the business plan. CORRECTIVE ACTION: Update all submittal elements (Inventory and Site Map) affected by the change (storage of 58 gallons of diesel fuel in an aboveground tank for an emergency generator and two 10-gal propane cylinders for forklift operation) and electronically submit the update within 30 days.
Violation Division:	Los Angeles County Fire Department
Violation Program:	HMRRP
Violation Source:	CERS
Site ID:	83810
Site Name:	VOGEL PROPERTIES INC
Violation Date:	04-01-2019
Citation:	23 CCR 16 2712(f) - California Code of Regulations, Title 23, Chapter 16, Section(s) 2712(f)
Violation Description:	Failure to implement the corrections specified in the inspection report within 30 days of receiving an inspection report from either the UPA or special inspector.
Violation Notes:	Returned to compliance on 09/03/2019.
Violation Division:	Los Angeles County Department of Public Works
Violation Program:	UST
Violation Source:	CERS
Site ID:	83810
Site Name:	VOGEL PROPERTIES INC
Violation Date:	04-01-2019
Citation:	23 CCR 16 2712(b)(1)(G) - California Code of Regulations, Title 23, Chapter 16, Section(s) 2712(b)(1)(G)
Violation Description:	Failure to comply with one or more of the following overfill prevention equipment requirements: Alert the transfer operator when the tank is 90 percent full by restricting the flow into the tank or triggering an audible and visual alarm; or Restrict delivery of flow to the tank at least 30 minutes before the tank overfills, provided the restriction occurs when the tank is filled to no more than 95 percent of capacity; and activate an audible alarm at least five minutes before the tank overfills; or Provide positive shut-off of flow to the tank when the tank is filled to no more than 95 percent of capacity; or Provide positive shut-off of flow to the tank so that none of the fittings located on the top of the tank are exposed to product due to overfilling. Install/retrofit overfill prevention equipment that does not use flow restrictors on vent piping to meet overfill prevention equipment requirements when the overfill prevention equipment is installed, repaired, or replaced on and after October 1, - 2018. For USTs installed before October 1, 2018, perform an inspection by October 13, 2018 and every 36 months thereafter. For USTs installed on and after October- 1, - 2018, perform an inspection at installation and every 36 months thereafter. Inspected within 30 days after a repair to the overfill prevention equipment. Inspected using an applicable manufacturer guidelines, industry codes, engineering standards, or a method approved by a professional engineer. Inspected by a certified UST service technician. Maintain records of overfill prevention equipment inspection for 36 months.
Violation Notes:	Returned to compliance on 09/03/2019.
Violation Division:	Los Angeles County Department of Public Works
Violation Program:	UST
Violation Source:	CERS
Site ID:	83810
Site Name:	VOGEL PROPERTIES INC
Violation Date:	11-23-2016
Citation:	HSC 6.75 25299.30-25299.34 - California Health and Safety Code, Chapter 6.75, Section(s) 25299.30-25299.34
Violation Description:	Failure to submit and maintain complete and current Certification of Financial Responsibility or other mechanism of financial assurance.
Violation Notes:	Returned to compliance on 11/15/2017.

MAP FINDINGS

VOGEL PROPERTIES INC, 300 PASEO TESORO, WALNUT, CA 91789 (Continued)

Violation Division:	Los Angeles County Department of Public Works
Violation Program:	UST
Violation Source:	CERS
Site ID:	83810
Site Name:	VOGEL PROPERTIES INC
Violation Date:	11-23-2016
Citation:	23 CCR 16 2632(d)(1)(C), 2641(h), 2711(a)(8) - California Code of Regulations, Title 23, Chapter 16, Section(s) 2632(d)(1)(C), 2641(h), 2711(a)(8)
Violation Description:	Failure to submit or update a plot plan.
Violation Notes:	Returned to compliance on 11/15/2017.
Violation Division:	Los Angeles County Department of Public Works
Violation Program:	UST
Violation Source:	CERS
Site ID:	83810
Site Name:	VOGEL PROPERTIES INC
Violation Date:	06-10-2020
Citation:	HSC 6.75 25299.30-25299.34 - California Health and Safety Code, Chapter 6.75, Section(s) 25299.30-25299.34
Violation Description:	Failure to submit and maintain complete and current Certification of Financial Responsibility or other mechanism of financial assurance.
Violation Notes:	Returned to compliance on 08/26/2020. CERS; MC LATE (CONDUCTED 6/10/20, DUE IN APRIL);2019 MC TYPO FOR UDC SENSOR;6 DO INSP LATE;DO NOT CHECK UDC SENSOR ON RPT PRIOR TO FEB. SUBMIT CERS;SUBMIT MC-7DAYS;AWKNOW DUE BY APRIL 21;REVISE 2019 RPT; DONE:DO ACKNOW 30 DAY INSP LIMIT ON CALL;UDC SENSOR CHECKED FEB &ON
Violation Division:	Los Angeles County Department of Public Works
Violation Program:	UST
Violation Source:	CERS
Site ID:	83810
Site Name:	VOGEL PROPERTIES INC
Violation Date:	11-17-2015
Citation:	HSC 6.7 25286(a) - California Health and Safety Code, Chapter 6.7, Section(s) 25286(a)
Violation Description:	Failure to submit an complete and accurate application for a permit to operate an underground storage tank, or for renewal of the permit.
Violation Notes:	Not Reported
Violation Division:	Los Angeles County Department of Public Works
Violation Program:	UST
Violation Source:	CERS
Site ID:	83810
Site Name:	VOGEL PROPERTIES INC
Violation Date:	11-17-2015
Citation:	23 CCR 16 2711(a)(8) - California Code of Regulations, Title 23, Chapter 16, Section(s) 2711(a)(8)
Violation Description:	Failure to submit, obtain approval, or maintain a complete/accurate plot plan.
Violation Notes:	Not Reported
Violation Division:	Los Angeles County Department of Public Works
Violation Program:	UST
Violation Source:	CERS
Site ID:	83810
Site Name:	VOGEL PROPERTIES INC
Violation Date:	11-17-2015
Citation:	23 CCR 16 2712(i) - California Code of Regulations, Title 23, Chapter 16, Section(s) 2712(i)

MAP FINDINGS

VOGEL PROPERTIES INC, 300 PASEO TESORO, WALNUT, CA 91789 (Continued)

Violation Description:	Failure to maintain on site an approved monitoring plan.
Violation Notes:	Not Reported
Violation Division:	Los Angeles County Department of Public Works
Violation Program:	UST
Violation Source:	CERS
Site ID:	83810
Site Name:	VOGEL PROPERTIES INC
Violation Date:	04-01-2019
Citation:	23 CCR 16 2716(f) - California Code of Regulations, Title 23, Chapter 16, Section(s) 2716(f)
Violation Description:	"Failure to maintain on-site, or off-site at a readily available location if approved by the UPA, copies of Designated Operator inspection records as follows: Designated operator monthly inspection records for inspections performed before October 1, 2018 must be kept for 12 months from the month of inspection. For inspections performed on or after October 1, 2018, copies of the ""Designated Underground Storage Tank Operator Visual Inspection Report"" must be kept for 36 months from the month of inspection. "
Violation Notes:	Returned to compliance on 09/03/2019.
Violation Division:	Los Angeles County Department of Public Works
Violation Program:	UST
Violation Source:	CERS
Site ID:	83810
Site Name:	VOGEL PROPERTIES INC
Violation Date:	11-17-2015
Citation:	23 CCR 16 2715 - California Code of Regulations, Title 23, Chapter 16, Section(s) 2715
Violation Description:	The owner/operator has failed to comply with one or more of the following: to maintain a copy of the designated operator monthly inspections for the last 12 months and/or maintain a list of trained employees on-site or off-site at a readily available location, if approved by the CUPA.
Violation Notes:	Not Reported
Violation Division:	Los Angeles County Department of Public Works
Violation Program:	UST
Violation Source:	CERS
Site ID:	83810
Site Name:	VOGEL PROPERTIES INC
Violation Date:	04-01-2019
Citation:	HSC 6.7 25284, 25286 - California Health and Safety Code, Chapter 6.7, Section(s) 25284, 25286
Violation Description:	Failure to submit a complete and accurate application for a permit to operate a UST, or for renewal of the permit.
Violation Notes:	Returned to compliance on 09/03/2019.
Violation Division:	Los Angeles County Department of Public Works
Violation Program:	UST
Violation Source:	CERS
Site ID:	83810
Site Name:	VOGEL PROPERTIES INC
Violation Date:	04-01-2019
Citation:	23 CCR 16 2715(c)(4) - California Code of Regulations, Title 23, Chapter 16, Section(s) 2715(c)(4)
Violation Description:	Failure to maintain a list of employees trained by the designated operator on-site or off-site at a readily available location, if approved by the UPA. For training that occurs on or after October 1, 2018, failure to maintain a copy of the "Facility Employee Training Certificate" on-site or off-site at a readily available location, if approved by the UPA.
Violation Notes:	Returned to compliance on 09/03/2019.
Violation Division:	Los Angeles County Department of Public Works
Violation Program:	UST
Violation Source:	CERS

MAP FINDINGS

VOGEL PROPERTIES INC, 300 PASEO TESORO, WALNUT, CA 91789 (Continued)

Site ID: 83810
 Site Name: VOGEL PROPERTIES INC
 Violation Date: 06-10-2020
 Citation: HSC 6.7 25284.2 - California Health and Safety Code, Chapter 6.7, Section(s) 25284.2
 Violation Description: "Failure to meet one or more of the following requirements: Install or maintain a liquid-tight spill container. Have a minimum capacity of five gallons. Have a functional drain valve or other method for the removal of liquid from the spill container. Be resistant to galvanic corrosion. Perform a tightness test at installation, every 12 months thereafter, or within 30 days after a repair to the spill container. Tested using applicable manufacturer guidelines, industry codes, engineering standards, or a method approved by a professional engineer. Tested by a certified UST service technician. Maintain records of spill containment testing for 36 months. "
 Violation Notes: Returned to compliance on 08/26/2020. CERS; MC LATE (CONDUCTED 6/10/20, DUE IN APRIL);2019 MC TYPO FOR UDC SENSOR;6 DO INSP LATE;DO NOT CHECK UDC SENSOR ON RPT PRIOR TO FEB. SUBMIT CERS;SUBMIT MC-7DAYS;AWKNOW DUE BY APRIL 21;REVISE 2019 RPT; DONE:DO ACKNOW 30 DAY INSP LIMIT ON CALL;UDC SENSOR CHECKED FEB &ON
 Violation Division: Los Angeles County Department of Public Works
 Violation Program: UST
 Violation Source: CERS

Site ID: 83810
 Site Name: VOGEL PROPERTIES INC
 Violation Date: 11-23-2016
 Citation: 23 CCR 16 2638(d) - California Code of Regulations, Title 23, Chapter 16, Section(s) 2638(d)
 Violation Description: Failure to submit the Annual Monitoring System Certification Form to the CUPA within 30 days of completion of the test.
 Violation Notes: Returned to compliance on 11/15/2017.
 Violation Division: Los Angeles County Department of Public Works
 Violation Program: UST
 Violation Source: CERS

Site ID: 83810
 Site Name: VOGEL PROPERTIES INC
 Violation Date: 11-23-2016
 Citation: 23 CCR 16 2641(h) - California Code of Regulations, Title 23, Chapter 16, Section(s) 2641(h)
 Violation Description: Failure to have an approved UST Response Plan.
 Violation Notes: Returned to compliance on 11/15/2017.
 Violation Division: Los Angeles County Department of Public Works
 Violation Program: UST
 Violation Source: CERS

Site ID: 83810
 Site Name: VOGEL PROPERTIES INC
 Violation Date: 06-10-2020
 Citation: 23 CCR 16 2715(f) - California Code of Regulations, Title 23, Chapter 16, Section(s) 2715(f)
 Violation Description: Failure to have a properly qualified service technician test leak detection equipment as required every 12 months (vapor, pressure, hydrostatic (VPH) system, sensors, line-leak detectors (LLD), automatic tank gauge (ATG), etc.).
 Violation Notes: Returned to compliance on 08/26/2020. CERS; MC LATE (CONDUCTED 6/10/20, DUE IN APRIL);2019 MC TYPO FOR UDC SENSOR;6 DO INSP LATE;DO NOT CHECK UDC SENSOR ON RPT PRIOR TO FEB. SUBMIT CERS;SUBMIT MC-7DAYS;AWKNOW DUE BY APRIL 21;REVISE 2019 RPT; DONE:DO ACKNOW 30 DAY INSP LIMIT ON CALL;UDC SENSOR CHECKED FEB &ON
 Violation Division: Los Angeles County Department of Public Works
 Violation Program: UST
 Violation Source: CERS

Site ID: 83810
 Site Name: VOGEL PROPERTIES INC

MAP FINDINGS

VOGEL PROPERTIES INC, 300 PASEO TESORO, WALNUT, CA 91789 (Continued)

Violation Date: 11-17-2015
 Citation: HSC 6.7 25284.2 - California Health and Safety Code, Chapter 6.7, Section(s) 25284.2
 Violation Description: Failure to test the spill bucket annually.
 Violation Notes: Not Reported
 Violation Division: Los Angeles County Department of Public Works
 Violation Program: UST
 Violation Source: CERS

Site ID: 83810
 Site Name: VOGEL PROPERTIES INC
 Violation Date: 04-01-2019
 Citation: 23 CCR 16 2641(h) - California Code of Regulations, Title 23, Chapter 16, Section(s) 2641(h)
 Violation Description: Failure to have an approved UST Monitoring Plan.
 Violation Notes: Returned to compliance on 09/03/2019.
 Violation Division: Los Angeles County Department of Public Works
 Violation Program: UST
 Violation Source: CERS

Site ID: 83810
 Site Name: VOGEL PROPERTIES INC
 Violation Date: 06-10-2020
 Citation: HSC 6.7 25284, 25286 - California Health and Safety Code, Chapter 6.7, Section(s) 25284, 25286
 Violation Description: Failure to submit a complete and accurate application for a permit to operate a UST, or for renewal of the permit.
 Violation Notes: Returned to compliance on 08/26/2020. CERS; MC LATE (CONDUCTED 6/10/20, DUE IN APRIL);2019 MC TYPO FOR UDC SENSOR;6 DO INSP LATE;DO NOT CHECK UDC SENSOR ON RPT PRIOR TO FEB. SUBMIT CERS;SUBMIT MC-7DAYS;AWKNOW DUE BY APRIL 21;REVISE 2019 RPT; DONE:DO ACKNOW 30 DAY INSP LIMIT ON CALL;UDC SENSOR CHECKED FEB &ON
 Violation Division: Los Angeles County Department of Public Works
 Violation Program: UST
 Violation Source: CERS

Site ID: 83810
 Site Name: VOGEL PROPERTIES INC
 Violation Date: 04-01-2019
 Citation: 23 CCR 16 2712(i) - California Code of Regulations, Title 23, Chapter 16, Section(s) 2712(i)
 Violation Description: Failure to have current UST Monitoring Plan available on site.
 Violation Notes: Returned to compliance on 09/03/2019.
 Violation Division: Los Angeles County Department of Public Works
 Violation Program: UST
 Violation Source: CERS

Site ID: 83810
 Site Name: VOGEL PROPERTIES INC
 Violation Date: 11-20-2017
 Citation: HSC 6.7 25284, 25286 - California Health and Safety Code, Chapter 6.7, Section(s) 25284, 25286
 Violation Description: Failure to submit a complete and accurate application for a permit to operate a UST, or for renewal of the permit.
 Violation Notes: Returned to compliance on 08/28/2019.
 Violation Division: Los Angeles County Department of Public Works
 Violation Program: UST
 Violation Source: CERS

Site ID: 83810

MAP FINDINGS

VOGEL PROPERTIES INC, 300 PASEO TESORO, WALNUT, CA 91789 (Continued)

Site Name: VOGEL PROPERTIES INC
Violation Date: 04-01-2019
Citation: 23 CCR 16 2716(e) - California Code of Regulations, Title 23, Chapter 16, Section(s) 2716(e)
Violation Description: For designated operator (DO) monthly inspections conducted before October 1, 2018, failure to comply with one or more of the following requirements: Be performed by an ICC certified DO. Inspect monthly alarm history report, check that alarms are documented and responded to appropriately, and attach a copy. Inspect for the presence of liquid/debris in spill containers. Inspect for the presence of liquid/debris in under dispenser containment (UDC) and ensure that the monitoring equipment is positioned correctly. Inspect for liquid or debris in containment sumps where an alarm occurred with no service visit. Check that all testing and maintenance has been completed and documented. Verify that all facility employees have been trained in accordance with 23 CCR 2715(c). For designated operator (DO) 30 day inspections conducted on and after October 1, 2018, failure to conduct the designated UST operator visual inspection at least once every 30 days.
Violation Notes: Returned to compliance on 09/03/2019.
Violation Division: Los Angeles County Department of Public Works
Violation Program: UST
Violation Source: CERS

Evaluation:

Eval General Type: Compliance Evaluation Inspection
Eval Date: 03-18-2016
Violations Found: Yes
Eval Type: Routine done by local agency
Eval Notes: William Vogel II
Eval Division: Los Angeles County Fire Department
Eval Program: HMRRP
Eval Source: CERS

Eval General Type: Compliance Evaluation Inspection
Eval Date: 04-01-2019
Violations Found: Yes
Eval Type: Routine done by local agency
Eval Notes: OPRNG W/OUT CERT MNTR SYSTM;SB989 TSTNG & OVRFL OVRDUE;CERS-TNK,MNT R PLN; MSSNG DO RPRTS(NOV,DEC-'18,JAN,FEB-'19);FAC EMP TRNG;UDC-DBRS
Eval Division: Los Angeles County Department of Public Works
Eval Program: UST
Eval Source: CERS

Eval General Type: Other/Unknown
Eval Date: 04-05-2016
Violations Found: No
Eval Type: Other, not routine, done by local agency
Eval Notes: Not Reported
Eval Division: Los Angeles County Fire Department
Eval Program: HMRRP
Eval Source: CERS

Eval General Type: Other/Unknown
Eval Date: 06-10-2020
Violations Found: Yes
Eval Type: Other, not routine, done by local agency
Eval Notes: no onsite inspection COVID ROUTINE NOV;MC LATE(DUE APRIL);CERS, 6 D.O. INSP LATE;JAN 2020 & EARLIER,DO NOT CHECK UDC SENSOR|2NDRY OPEN TO DRAIN,SENSORS LOW,SUMPS DRY.
Eval Division: Los Angeles County Department of Public Works

MAP FINDINGS

VOGEL PROPERTIES INC, 300 PASEO TESORO, WALNUT, CA 91789 (Continued)

Eval Program:	UST
Eval Source:	CERS
Eval General Type:	Compliance Evaluation Inspection
Eval Date:	10-02-2019
Violations Found:	Yes
Eval Type:	Routine done by local agency
Eval Notes:	Will Vogel, President
Eval Division:	Los Angeles County Fire Department
Eval Program:	HMRRP
Eval Source:	CERS
Eval General Type:	Compliance Evaluation Inspection
Eval Date:	11-07-2014
Violations Found:	No
Eval Type:	Routine done by local agency
Eval Notes:	CTES-11/13/13; SCTR-3/21/12; SENSORS IN PLACE; UDC/SPBKS/SUMPS DRY AND CLEAN; ALL DOCUMENTS AND CERTIFICATIONS WERE ONSITE/HMS/CERS
Eval Division:	Los Angeles County Department of Public Works
Eval Program:	UST
Eval Source:	CERS
Eval General Type:	Compliance Evaluation Inspection
Eval Date:	11-17-2015
Violations Found:	Yes
Eval Type:	Routine done by local agency
Eval Notes:	M/C & SB989 TEST OVERDUE;CORRECT FINANCIAL RESP,FAC INFO,TANK INFO, OSDO, PLOT PLAN,MONITORING PLAN IN CERS;NEED TO TRAIN EMPLOYEES
Eval Division:	Los Angeles County Department of Public Works
Eval Program:	UST
Eval Source:	CERS
Eval General Type:	Compliance Evaluation Inspection
Eval Date:	11-20-2017
Violations Found:	Yes
Eval Type:	Routine done by local agency
Eval Notes:	CERS CORRECTIONS NEEDED;SUMPS WERE DRY AND THE SENSORS WERE AT THE LOWEST POINT;ALL PAPERWORK WAS ONSITE
Eval Division:	Los Angeles County Department of Public Works
Eval Program:	UST
Eval Source:	CERS
Eval General Type:	Compliance Evaluation Inspection
Eval Date:	11-23-2016
Violations Found:	Yes
Eval Type:	Routine done by local agency
Eval Notes:	NOV-MC OVERDUE 111716,2015 MC & SCTR NOT SUB,CERS CORRECTIONS-TANK INFO,PLOT PLAN,CFR & CFO,MON PLAN,RESPONSE PLAN,VR TLS 300C-NO PRINT
Eval Division:	Los Angeles County Department of Public Works
Eval Program:	UST
Eval Source:	CERS

Coordinates:

MAP FINDINGS

VOGEL PROPERTIES INC, 300 PASEO TESORO, WALNUT, CA 91789 (Continued)

Site ID: 83810
 Facility Name: VOGEL PROPERTIES INC
 Env Int Type Code: UST
 Program ID: 10309048
 Coord Name: Not Reported
 Ref Point Type Desc: Center of a facility or station.
 Latitude: 34.013690
 Longitude: -117.856600

Affiliation:

Affiliation Type Desc: Document Preparer
 Entity Name: Will Vogel
 Entity Title: Not Reported
 Affiliation Address: Not Reported
 Affiliation City: Not Reported
 Affiliation State: Not Reported
 Affiliation Country: Not Reported
 Affiliation Zip: Not Reported
 Affiliation Phone: Not Reported

Affiliation Type Desc: Environmental Contact
 Entity Name: Vogel Properties, Inc.
 Entity Title: Not Reported
 Affiliation Address: 300 Paseo Tesoro
 Affiliation City: Walnut
 Affiliation State: CA
 Affiliation Country: Not Reported
 Affiliation Zip: 91789
 Affiliation Phone: Not Reported

Affiliation Type Desc: Identification Signer
 Entity Name: Will Vogel
 Entity Title: President
 Affiliation Address: Not Reported
 Affiliation City: Not Reported
 Affiliation State: Not Reported
 Affiliation Country: Not Reported
 Affiliation Zip: Not Reported
 Affiliation Phone: Not Reported

Affiliation Type Desc: UST Permit Applicant
 Entity Name: Will Vogel
 Entity Title: President
 Affiliation Address: Not Reported
 Affiliation City: Not Reported
 Affiliation State: Not Reported
 Affiliation Country: Not Reported
 Affiliation Zip: Not Reported
 Affiliation Phone: (909) 598-7065

Affiliation Type Desc: UST Property Owner Name

MAP FINDINGS

VOGEL PROPERTIES INC, 300 PASEO TESORO, WALNUT, CA 91789 (Continued)

Entity Name:	Vogel Properties, Inc.
Entity Title:	Not Reported
Affiliation Address:	300 Paseo Tesoro
Affiliation City:	Walnut
Affiliation State:	Ca
Affiliation Country:	United States
Affiliation Zip:	91789
Affiliation Phone:	(909) 598-7065
Affiliation Type Desc:	Legal Owner
Entity Name:	Vogel Properties, Inc.
Entity Title:	Not Reported
Affiliation Address:	300 Paseo Tesoro
Affiliation City:	Walnut
Affiliation State:	CA
Affiliation Country:	United States
Affiliation Zip:	91789
Affiliation Phone:	(909) 598-7065
Affiliation Type Desc:	Parent Corporation
Entity Name:	VOGEL PROPERTIES INC
Entity Title:	Not Reported
Affiliation Address:	Not Reported
Affiliation City:	Not Reported
Affiliation State:	Not Reported
Affiliation Country:	Not Reported
Affiliation Zip:	Not Reported
Affiliation Phone:	Not Reported
Affiliation Type Desc:	Property Owner
Entity Name:	Vogel Properties, Inc.
Entity Title:	Not Reported
Affiliation Address:	300 Paseo Tesoro
Affiliation City:	Walnut
Affiliation State:	CA
Affiliation Country:	United States
Affiliation Zip:	91789
Affiliation Phone:	(909) 598-7065
Affiliation Type Desc:	CUPA District
Entity Name:	Los Angeles County Fire
Entity Title:	Not Reported
Affiliation Address:	5825 Rickenbacker Road
Affiliation City:	Commerce
Affiliation State:	CA
Affiliation Country:	Not Reported
Affiliation Zip:	90040-3027
Affiliation Phone:	(323) 890-4000
Affiliation Type Desc:	Facility Mailing Address
Entity Name:	Mailing Address
Entity Title:	Not Reported

MAP FINDINGS

VOGEL PROPERTIES INC, 300 PASEO TESORO, WALNUT, CA 91789 (Continued)

Affiliation Address: 300 Paseo Tesoro
 Affiliation City: Walnut
 Affiliation State: CA
 Affiliation Country: Not Reported
 Affiliation Zip: 91789
 Affiliation Phone: Not Reported

 Affiliation Type Desc: Operator
 Entity Name: Vogel Properties, Inc.
 Entity Title: Not Reported
 Affiliation Address: Not Reported
 Affiliation City: Not Reported
 Affiliation State: Not Reported
 Affiliation Country: Not Reported
 Affiliation Zip: Not Reported
 Affiliation Phone: (909) 598-7065

 Affiliation Type Desc: UST Tank Owner
 Entity Name: Vogel Properties, Inc.
 Entity Title: Not Reported
 Affiliation Address: 300 Paseo Tesoro
 Affiliation City: Walnut
 Affiliation State: CA
 Affiliation Country: United States
 Affiliation Zip: 91789
 Affiliation Phone: (909) 598-7065

 Affiliation Type Desc: UST Tank Operator
 Entity Name: Vogel Properties, Inc.
 Entity Title: Not Reported
 Affiliation Address: 300 Paseo Tesoro
 Affiliation City: Walnut
 Affiliation State: CA
 Affiliation Country: United States
 Affiliation Zip: 91789
 Affiliation Phone: (909) 598-7065

CIRCUIT SYST CO INC 20720 CARREY RD, WALNUT, CA, 91789			1000181995
▲ 17	NE 1/10 - 1/3	(918 ft. / 0.174 mi.)	Federal RCRA generators list Other Ascertainable Records
	9 ft. Higher Elevation	533 ft. Above Sea Level	

Worksheet:

Impact on Target Property: VEC does not exist

RCRA-SQG: Federal RCRA generators list

Date Form Received by Agency: 1996-09-01 00:00:00.0
 Handler Name: CIRCUIT SYST CO INC
 Handler Address: 20720 CARREY RD

MAP FINDINGS

CIRCUIT SYST CO INC, 20720 CARREY RD, WALNUT, CA 91789 (Continued)

Handler City,State,Zip:	WALNUT, CA 91789
EPA ID:	CAD048472997
Contact Name:	Not Reported
Contact Address:	Not Reported
Contact City,State,Zip:	Not Reported
Contact Telephone:	Not Reported
Contact Fax:	Not Reported
Contact Email:	Not Reported
Contact Title:	Not Reported
EPA Region:	09
Land Type:	Not Reported
Federal Waste Generator Description:	Small Quantity Generator
Non-Notifier:	Not Reported
Biennial Report Cycle:	Not Reported
Accessibility:	Not Reported
Active Site Indicator:	Handler Activities
State District Owner:	CA
State District:	3
Mailing Address:	CARREY RD
Mailing City,State,Zip:	WALNUT, CA 91789
Owner Name:	CIRCUIT SYSTEMS COMPANY INC
Owner Type:	Private
Operator Name:	NOT REQUIRED
Operator Type:	Private
Short-Term Generator Activity:	No
Importer Activity:	No
Mixed Waste Generator:	No
Transporter Activity:	No
Transfer Facility Activity:	No
Recycler Activity with Storage:	No
Small Quantity On-Site Burner Exemption:	No
Smelting Melting and Refining Furnace Exemption:	No
Underground Injection Control:	No
Off-Site Waste Receipt:	No
Universal Waste Indicator:	No
Universal Waste Destination Facility:	No
Federal Universal Waste:	No
Active Site Fed-Reg Treatment Storage and Disposal Facility:	Not Reported
Active Site Converter Treatment storage and Disposal Facility:	Not Reported
Active Site State-Reg Treatment Storage and Disposal Facility:	Not Reported
Active Site State-Reg Handler:	---
Federal Facility Indicator:	Not Reported
Hazardous Secondary Material Indicator:	NN
Sub-Part K Indicator:	Not Reported
Commercial TSD Indicator:	No

MAP FINDINGS

CIRCUIT SYST CO INC, 20720 CARREY RD, WALNUT, CA 91789 (Continued)

Treatment Storage and Disposal Type:	Not Reported
2018 GPRA Permit Baseline:	Not on the Baseline
2018 GPRA Renewals Baseline:	Not on the Baseline
Permit Renewals Workload Universe:	Not Reported
Permit Workload Universe:	Not Reported
Permit Progress Universe:	Not Reported
Post-Closure Workload Universe:	Not Reported
Closure Workload Universe:	Not Reported
202 GPRA Corrective Action Baseline:	No
Corrective Action Workload Universe:	No
Subject to Corrective Action Universe:	No
Non-TSDFs Where RCRA CA has Been Imposed Universe:	No
TSDFs Potentially Subject to CA Under 3004 (u)/(v) Universe:	No
TSDFs Only Subject to CA under Discretionary Auth Universe:	No
Corrective Action Priority Ranking:	No NCAPS ranking
Environmental Control Indicator:	No
Institutional Control Indicator:	No
Human Exposure Controls Indicator:	N/A
Groundwater Controls Indicator:	N/A
Operating TSDF Universe:	Not Reported
Full Enforcement Universe:	Not Reported
Significant Non-Complier Universe:	No
Unaddressed Significant Non-Complier Universe:	No
Addressed Significant Non-Complier Universe:	No
Significant Non-Complier With a Compliance Schedule Universe:	No
Financial Assurance Required:	Not Reported
Handler Date of Last Change:	2006-09-05 00:00:00.0
Recognized Trader-Importer:	No
Recognized Trader-Exporter:	No
Importer of Spent Lead Acid Batteries:	No
Exporter of Spent Lead Acid Batteries:	No
Recycler Activity Without Storage:	Not Reported
Manifest Broker:	Not Reported
Sub-Part P Indicator:	No

Handler - Owner Operator:

Owner/Operator Indicator:	Operator
Owner/Operator Name:	NOT REQUIRED
Legal Status:	Private
Date Became Current:	Not Reported
Date Ended Current:	Not Reported
Owner/Operator Address:	NOT REQUIRED
Owner/Operator City,State,Zip:	NOT REQUIRED, ME 99999

MAP FINDINGS

CIRCUIT SYST CO INC, 20720 CARREY RD, WALNUT, CA 91789 (Continued)

Owner/Operator Telephone:	415-555-1212
Owner/Operator Telephone Ext:	Not Reported
Owner/Operator Fax:	Not Reported
Owner/Operator Email:	Not Reported
Owner/Operator Indicator:	Owner
Owner/Operator Name:	CIRCUIT SYSTEMS COMPANY INC
Legal Status:	Private
Date Became Current:	Not Reported
Date Ended Current:	Not Reported
Owner/Operator Address:	NOT REQUIRED
Owner/Operator City,State,Zip:	NOT REQUIRED, ME 99999
Owner/Operator Telephone:	415-555-1212
Owner/Operator Telephone Ext:	Not Reported
Owner/Operator Fax:	Not Reported
Owner/Operator Email:	Not Reported
Owner/Operator Indicator:	Operator
Owner/Operator Name:	NOT REQUIRED
Legal Status:	Private
Date Became Current:	Not Reported
Date Ended Current:	Not Reported
Owner/Operator Address:	NOT REQUIRED
Owner/Operator City,State,Zip:	NOT REQUIRED, ME 99999
Owner/Operator Telephone:	415-555-1212
Owner/Operator Telephone Ext:	Not Reported
Owner/Operator Fax:	Not Reported
Owner/Operator Email:	Not Reported
Owner/Operator Indicator:	Owner
Owner/Operator Name:	CIRCUIT SYSTEMS COMPANY INC
Legal Status:	Private
Date Became Current:	Not Reported
Date Ended Current:	Not Reported
Owner/Operator Address:	NOT REQUIRED
Owner/Operator City,State,Zip:	NOT REQUIRED, ME 99999
Owner/Operator Telephone:	415-555-1212
Owner/Operator Telephone Ext:	Not Reported
Owner/Operator Fax:	Not Reported
Owner/Operator Email:	Not Reported

Historic Generators:

Receive Date:	1996-09-01 00:00:00.0
Handler Name:	CIRCUIT SYST CO INC
Federal Waste Generator Description:	Large Quantity Generator
State District Owner:	CA
Large Quantity Handler of Universal Waste:	No
Recognized Trader Importer:	No
Recognized Trader Exporter:	No
Spent Lead Acid Battery Importer:	No

MAP FINDINGS

CIRCUIT SYST CO INC, 20720 CARREY RD, WALNUT, CA 91789 (Continued)

Spent Lead Acid Battery Exporter:	No
Current Record:	No
Non Storage Recycler Activity:	Not Reported
Electronic Manifest Broker:	Not Reported
Receive Date:	1996-09-01 00:00:00.0
Handler Name:	CIRCUIT SYST CO INC
Federal Waste Generator Description:	Small Quantity Generator
State District Owner:	CA
Large Quantity Handler of Universal Waste:	No
Recognized Trader Importer:	No
Recognized Trader Exporter:	No
Spent Lead Acid Battery Importer:	No
Spent Lead Acid Battery Exporter:	No
Current Record:	Yes
Non Storage Recycler Activity:	Not Reported
Electronic Manifest Broker:	Not Reported
Receive Date:	1992-02-27 00:00:00.0
Handler Name:	CIRCUIT SYSTEMS COMPANY INC
Federal Waste Generator Description:	Large Quantity Generator
State District Owner:	Not Reported
Large Quantity Handler of Universal Waste:	No
Recognized Trader Importer:	No
Recognized Trader Exporter:	No
Spent Lead Acid Battery Importer:	No
Spent Lead Acid Battery Exporter:	No
Current Record:	No
Non Storage Recycler Activity:	Not Reported
Electronic Manifest Broker:	Not Reported

List of NAICS Codes and Descriptions:

NAICS Code:	334412
NAICS Description:	BARE PRINTED CIRCUIT BOARD MANUFACTURING
NAICS Code:	334419
NAICS Description:	OTHER ELECTRONIC COMPONENT MANUFACTURING

Facility Has Received Notices of Violations:

Violations:	No Violations Found
-------------	---------------------

Evaluation Action Summary:

Evaluations:	No Evaluations Found
--------------	----------------------

FINDS: Other Ascertainable Records

Registry ID:	110002647155
Click Here:	https://ofmpub.epa.gov/frs_public2/fii_query_detail.disp_program_facility?p_registry_id=110002647155

MAP FINDINGS

CIRCUIT SYST CO INC, 20720 CARREY RD, WALNUT, CA 91789 (Continued)

Environmental Interest/Information System:

HAZARDOUS AIR POLLUTANT MAJOR

RCRAInfo is a national information system that supports the Resource Conservation and Recovery Act (RCRA) program through the tracking of events and activities related to facilities that generate, transport, and treat, store, or dispose of hazardous waste. RCRAInfo allows RCRA program staff to track the notification, permit, compliance, and corrective action activities required under RCRA.

The Click here to access additional FINDS: detail in the EDR Site Report. database contains
[### ECHO: Other Ascertainable Records](http://www.edrnet.com/srf2/FinalSiteReport.aspx?ID=6a4b6yFcadFT4xr1b9MS3y3OypbYFBf1clJHAEzNd3TsF4ufTgTI7AKKxoXir0Gx1YPb3adT9DTEMgKGSjZL4Nujyymm3M0FOjbaAU1pICJbtxxY1PW85RKBSesfVX11liD7f5zlcQWJzDdHn6m3vKRECG3zzyqNO8U6iywayQu46sRbBB83cr4ymwrf.bOcs1r9UYJdq8NFrOYTZgs3.RlxEQirMbG1Bk8CbY89uIVMzapSw9P5NzcyTom3kOGOKUn7grbpwECbsF3YyWo5HdXBCNffrlQ1atJ4okdl5dNjtkXHKYY6Ny0aG.J4Hq8bNhF4YGsy7BsFz73cA4z3W6SdRzvFRjbTIH09JI7xTSkrPs.1jHK9zo79MNoMozNSP1OAKxhyeEK3y0dOBt59RSwpydgbtlfYhq44iSFBQYxfKn11nFSAaTLIPMKJ1xDHbu060m4E8Y3z3WMNwua2Ths3zMLThjzsvyZ5YY74Ks.uJGZfh9pvxl0gAFATNdwlrd.6m5naujk4qz7bHJM4YL1y3p9Fx9ec3N33dZtdAM0FNa.TWIQ4cDjxMZUrN5p14EP39S99DQIM6.QSbGk3YVjyZSg385rOSn.3l9CpWmtbVZZYvwY41HZBRnKfRmo1UB1BKHqldmrJb0jHqGY4TPHEvtRz88iN4wTCCIT39TsT8gWsD3jC49U4ZGAui.RfPr.89Qiglh.TKtGle.B3 additional records for this site. Please contact your EDR Account Executive for more information.</p>
</div>
<div data-bbox=)

Envid: 1000181995
 Registry ID: 110002647155
 DFR URL: <http://echo.epa.gov/detailed-facility-report?fid=110002647155>
 Name: CIRCUIT SYSTEMS COMPANY INC
 Address: 20720 CARREY RD
 City,State,Zip: WALNUT, CA 91789

LOS ANGELES CO. HMS: Other Ascertainable Records

Name: CIRCUIT SYSTEMS CO INC
 Address: 20720 CARREY RD
 City,State,Zip: WALNUT, CA 91789
 Region: LA
 Permit Category: I
 Facility Id: 005256-I05455
 Facility Type: 01
 Facility Status: Closed
 Area: 6L
 Permit Number: 00000963J
 Permit Status: Closed

CERS: Other Ascertainable Records

Name: CIRCUIT SYSTEMS COMPANY INC
 Address: 20720 CARREY RD
 City,State,Zip: WALNUT, CA 91789
 Site ID: 459686
 CERS ID: 110002647155
 CERS Description: US EPA Air Emission Inventory System (EIS)

GTE RC 4394-B-A08 20747 VALLEY BLVD, WALNUT, CA, 91789			S102064014
▲ 18	ENE 1/10 - 1/3	(944 ft. / 0.179 mi.)	State and tribal leaking storage tank lists Other Ascertainable Records
	10 ft. Higher Elevation	534 ft. Above Sea Level	

MAP FINDINGS

Worksheet:

Impact on Target Property: VEC does not exist

LUST: State and tribal leaking storage tank lists

Name:	GTE RC 4394-B-A08
Address:	20747 VALLEY BLVD
City,State,Zip:	WALNUT, CA 91789
Lead Agency:	LOS ANGELES COUNTY
Case Type:	LUST Cleanup Site
Geo Track:	http://geotracker.waterboards.ca.gov/profile_report.asp?global_id=T0603705205
Global Id:	T0603705205
Latitude:	34.0144455
Longitude:	-117.8516479
Status:	Completed - Case Closed
Status Date:	04/15/1996
Case Worker:	JOA
RB Case Number:	R-13825
Local Agency:	LOS ANGELES COUNTY
File Location:	Not Reported
Local Case Number:	Not Reported
Potential Media Affect:	Soil
Potential Contaminants of Concern:	Aviation
Site History:	Not Reported

LUST:

Global Id:	T0603705205
Contact Type:	Local Agency Caseworker
Contact Name:	JOHN AWUJO
Organization Name:	LOS ANGELES COUNTY
Address:	900 S FREMONT AVE
City:	ALHAMBRA
Email:	jawujo@dpw.lacounty.gov
Phone Number:	6264583507
Global Id:	T0603705205
Contact Type:	Regional Board Caseworker
Contact Name:	YUE RONG
Organization Name:	LOS ANGELES RWQCB (REGION 4)
Address:	320 W. 4TH ST., SUITE 200
City:	Los Angeles
Email:	yrong@waterboards.ca.gov
Phone Number:	Not Reported

LUST:

Global Id:	T0603705205
Action Type:	Other
Date:	04/15/1996
Action:	Leak Reported

LUST:

MAP FINDINGS

GTE RC 4394-B-A08, 20747 VALLEY BLVD, WALNUT, CA 91789 (Continued)

Global Id:	T0603705205
Status:	Completed - Case Closed
Status Date:	04/15/1996
Global Id:	T0603705205
Status:	Open - Case Begin Date
Status Date:	04/15/1996

LUST REG 4:

Region:	4
Regional Board:	04
County:	Los Angeles
Facility Id:	R-13825
Status:	Case Closed
Substance:	1
Substance Quantity:	Not Reported
Local Case No:	Not Reported
Case Type:	Soil
Abatement Method Used at the Site:	Not Reported
Global ID:	T0603705205
W Global ID:	W0603700090
Staff:	UNK
Local Agency:	19000
Cross Street:	LEMON
Enforcement Type:	Not Reported
Date Leak Discovered:	Not Reported
Date Leak First Reported:	4/15/1996
Date Leak Record Entered:	4/29/1996
Date Confirmation Began:	Not Reported
Date Leak Stopped:	Not Reported
Date Case Last Changed on Database:	4/15/1996
Date the Case was Closed:	4/15/1996
How Leak Discovered:	Not Reported
How Leak Stopped:	Not Reported
Cause of Leak:	Not Reported
Leak Source:	Not Reported
Operator:	Not Reported
Water System:	SKYLINE MUTUAL
Well Name:	Not Reported
Approx. Dist To Production Well (ft):	13920.511262485160953502298319
Source of Cleanup Funding:	Not Reported
Preliminary Site Assessment Workplan Submitted:	Not Reported
Preliminary Site Assessment Began:	Not Reported
Pollution Characterization Began:	Not Reported
Remediation Plan Submitted:	Not Reported
Remedial Action Underway:	Not Reported
Post Remedial Action Monitoring Began:	Not Reported

MAP FINDINGS

GTE RC 4394-B-A08, 20747 VALLEY BLVD, WALNUT, CA 91789 (Continued)

Enforcement Action Date:	Not Reported
Historical Max MTBE Date:	Not Reported
Hist Max MTBE Conc in Groundwater:	Not Reported
Hist Max MTBE Conc in Soil:	Not Reported
Significant Interim Remedial Action Taken:	Not Reported
GW Qualifier:	Not Reported
Soil Qualifier:	Not Reported
Organization:	Not Reported
Owner Contact:	Not Reported
Responsible Party:	GTE CALIFORNIA INC
RP Address:	P. O. BOX 725, CHINO CA 91708
Program:	LUST
Lat/Long:	34.0147318 / -1
Local Agency Staff:	Not Reported
Beneficial Use:	Not Reported
Priority:	Not Reported
Cleanup Fund Id:	Not Reported
Suspended:	Not Reported
Assigned Name:	1900090-001GEN
Summary:	Not Reported

CORTESE: Other Ascertainable Records

Name:	GTE RC 4394-B-A08
Address:	20747 VALLEY BLVD
City,State,Zip:	WALNUT, CA 91789
Region:	CORTESE
Envirostor Id:	Not Reported
Global ID:	T0603705205
Site/Facility Type:	LUST CLEANUP SITE
Cleanup Status:	COMPLETED - CASE CLOSED
Status Date:	Not Reported
Site Code:	Not Reported
Latitude:	Not Reported
Longitude:	Not Reported
Owner:	Not Reported
Enf Type:	Not Reported
Swat R:	Not Reported
Flag:	active
Order No:	Not Reported
Waste Discharge System No:	Not Reported
Effective Date:	Not Reported
Region 2:	Not Reported
WID Id:	Not Reported
Solid Waste Id No:	Not Reported
Waste Management Uit Name:	Not Reported
File Name:	Active Open

HIST CORTESE: Other Ascertainable Records

MAP FINDINGS

GTE RC 4394-B-A08, 20747 VALLEY BLVD, WALNUT, CA 91789 (Continued)

edr_fname: GTE RC 4394-B-A08
 edr_fadd1: 20747 VALLEY
 City,State,Zip: WALNUT, CA 91789
 Region: CORTESE
 Facility County Code: 19
 Reg By: LTNKA
 Reg Id: R-13825

LOS ANGELES CO. HMS: Other Ascertainable Records

Name: GTE RC 4394-B-A08
 Address: 20747 VALLEY BLVD
 City,State,Zip: WALNUT, CA 917892539
 Region: LA
 Permit Category: Not Reported
 Facility Id: 013337-013674
 Facility Type: Not Reported
 Facility Status: OPEN
 Area: 6L
 Permit Number: Not Reported
 Permit Status: Not Reported

CERS: Other Ascertainable Records

Name: GTE RC 4394-B-A08
 Address: 20747 VALLEY BLVD
 City,State,Zip: WALNUT, CA 91789
 Site ID: 216924
 CERS ID: T0603705205
 CERS Description: Leaking Underground Storage Tank Cleanup Site

Affiliation:

Affiliation Type Desc: Regional Board Caseworker
 Entity Name: YUE RONG - LOS ANGELES RWQCB (REGION 4)
 Entity Title: Not Reported
 Affiliation Address: 320 W. 4TH ST., SUITE 200
 Affiliation City: Los Angeles
 Affiliation State: CA
 Affiliation Country: Not Reported
 Affiliation Zip: Not Reported
 Affiliation Phone: Not Reported

Affiliation Type Desc: Local Agency Caseworker
 Entity Name: JOHN AWUJO - LOS ANGELES COUNTY
 Entity Title: Not Reported
 Affiliation Address: 900 S FREMONT AVE
 Affiliation City: ALHAMBRA
 Affiliation State: CA
 Affiliation Country: Not Reported
 Affiliation Zip: Not Reported
 Affiliation Phone: 6264583507

MAP FINDINGS

GTE RC 4394-B-A08, 20747 VALLEY BLVD, WALNUT, CA 91789 (Continued)

HWTS: Other Ascertainable Records

Name:	FRONTIER CALIFORNIA,INC
Address:	20747 VALLEY BLVD
Address 2:	Not Reported
City,State,Zip:	WALNUT, CA 91789
EPA ID:	CAC003082739
Inactive Date:	12/08/2020
Create Date:	09/08/2020
Last Act Date:	12/09/2020
Mailing Name:	Not Reported
Mailing Address:	280 S. LOCUST
Mailing Address 2:	Not Reported
Mailing City,State,Zip:	POMONA, CA 91766
Owner Name:	POMONA
Owner Address:	280 S. LOCUST
Owner Address 2:	Not Reported
Owner City,State,Zip:	POMONA, CA 91766
Contact Name:	MASOOD CHOUDHURY
Contact Address:	280 S. LOCUST
Contact Address 2:	Not Reported
City,State,Zip:	POMONA, CA 91766

NAICS:

EPA ID:	CAC003082739
Create Date:	2020-09-08 09:21:20.040
NAICS Code:	517311
NAICS Description:	Wired Telecommunications Carriers
Issued EPA ID Date:	2020-09-08 09:21:20.04000
Inactive Date:	2020-12-08 09:21:20.04000
Facility Name:	FRONTIER CALIFORNIA,INC
Facility Address:	20747 VALLEY BLVD
Facility Address 2:	Not Reported
Facility City:	WALNUT
Facility County:	Not Reported
Facility State:	CA
Facility Zip:	91789

GOVERNMENT RECORDS SEARCHED / DATA CURRENCY TRACKING

St	Acronym	Full Name	Government Agency	Gov Date	Arvl. Date	Active Date
ENVIRONMENTAL RECORDS						
Federal NPL site list						
US	NPL	National Priority List	EPA	07/29/2021	08/04/2021	08/31/2021
US	Proposed NPL	Proposed National Priority List Sites	EPA	07/29/2021	08/04/2021	08/31/2021
US	NPL LIENS	Federal Superfund Liens	EPA	10/15/1991	02/02/1994	03/30/1994
Federal CERCLIS list						
US	SEMS	Superfund Enterprise Management System	EPA	07/29/2021	08/04/2021	08/31/2021
Federal RCRA CORRACTS facilities list						
US	CORRACTS	Corrective Action Report	EPA	03/22/2021	03/23/2021	05/19/2021
Federal RCRA TSD facilities list						
US	RCRA-TSDF	RCRA - Treatment, Storage and Disposal	Environmental Protection Agency	03/22/2021	03/23/2021	05/19/2021
Federal RCRA generators list						
US	RCRA-LQG	RCRA - Large Quantity Generators	Environmental Protection Agency	03/22/2021	03/23/2021	05/19/2021
US	RCRA-SQG	RCRA - Small Quantity Generators	Environmental Protection Agency	03/22/2021	03/23/2021	05/19/2021
US	RCRA-VSQG	RCRA - Very Small Quantity Generators (Formerly Conditionall	Environmental Protection Agency	03/22/2021	03/23/2021	05/19/2021
Federal institutional controls / engineering controls registries						
US	LUCIS	Land Use Control Information System	Department of the Navy	05/10/2021	05/13/2021	08/03/2021
US	US ENG CONTROLS	Engineering Controls Sites List	Environmental Protection Agency	05/17/2021	05/21/2021	08/11/2021
US	US INST CONTROLS	Institutional Controls Sites List	Environmental Protection Agency	05/17/2021	05/21/2021	08/11/2021
Federal ERNS list						
US	ERNS	Emergency Response Notification System	National Response Center, United States Coast	06/14/2021	06/17/2021	08/17/2021
State and tribal - equivalent NPL						
CA	RESPONSE	State Response Sites	Department of Toxic Substances Control	04/23/2021	04/23/2021	07/12/2021
State and tribal - equivalent CERCLIS						
CA	ENVIROSTOR	EnviroStor Database	Department of Toxic Substances Control	04/23/2021	04/23/2021	07/12/2021
State and tribal landfill / solid waste disposal						
CA	SWF/LF (SWIS)	Solid Waste Information System	Department of Resources Recycling and Recover	05/10/2021	05/11/2021	07/27/2021
State and tribal leaking storage tank lists						
CA	LUST REG 9	Leaking Underground Storage Tank Report	California Regional Water Quality Control Boa	03/01/2001	04/23/2001	05/21/2001
CA	LUST	Leaking Underground Fuel Tank Report (GEOTRACKER)	State Water Resources Control Board	06/03/2021	06/03/2021	08/24/2021
CA	LUST REG 8	Leaking Underground Storage Tanks	California Regional Water Quality Control Boa	02/14/2005	02/15/2005	03/28/2005
CA	LUST REG 7	Leaking Underground Storage Tank Case Listing	California Regional Water Quality Control Boa	02/26/2004	02/26/2004	03/24/2004
CA	LUST REG 5	Leaking Underground Storage Tank Database	California Regional Water Quality Control Boa	07/01/2008	07/22/2008	07/31/2008
CA	LUST REG 4	Underground Storage Tank Leak List	California Regional Water Quality Control Boa	09/07/2004	09/07/2004	10/12/2004
CA	LUST REG 3	Leaking Underground Storage Tank Database	California Regional Water Quality Control Boa	05/19/2003	05/19/2003	06/02/2003

GOVERNMENT RECORDS SEARCHED / DATA CURRENCY TRACKING

St	Acronym	Full Name	Government Agency	Gov Date	Arvl Date	Active Date
CA	LUST REG 2	Fuel Leak List	California Regional Water Quality Control Boa	09/30/2004	10/20/2004	11/19/2004
CA	LUST REG 1	Active Toxic Site Investigation	California Regional Water Quality Control Boa	02/01/2001	02/28/2001	03/29/2001
CA	LUST REG 6V	Leaking Underground Storage Tank Case Listing	California Regional Water Quality Control Boa	06/07/2005	06/07/2005	06/29/2005
CA	LUST REG 6L	Leaking Underground Storage Tank Case Listing	California Regional Water Quality Control Boa	09/09/2003	09/10/2003	10/07/2003
US	INDIAN LUST R1	Leaking Underground Storage Tanks on Indian Land	EPA Region 1	04/28/2021	06/11/2021	09/07/2021
US	INDIAN LUST R4	Leaking Underground Storage Tanks on Indian Land	EPA Region 4	05/28/2021	06/22/2021	09/20/2021
US	INDIAN LUST R6	Leaking Underground Storage Tanks on Indian Land	EPA Region 6	05/17/2021	06/11/2021	09/07/2021
US	INDIAN LUST R5	Leaking Underground Storage Tanks on Indian Land	EPA, Region 5	04/06/2021	06/11/2021	09/07/2021
US	INDIAN LUST R10	Leaking Underground Storage Tanks on Indian Land	EPA Region 10	04/27/2021	06/11/2021	09/07/2021
US	INDIAN LUST R9	Leaking Underground Storage Tanks on Indian Land	Environmental Protection Agency	05/27/2021	06/11/2021	09/07/2021
US	INDIAN LUST R8	Leaking Underground Storage Tanks on Indian Land	EPA Region 8	05/27/2021	06/11/2021	09/07/2021
US	INDIAN LUST R7	Leaking Underground Storage Tanks on Indian Land	EPA Region 7	06/01/2021	06/11/2021	09/07/2021
CA	CPS-SLIC	Statewide SLIC Cases (GEOTRACKER)	State Water Resources Control Board	06/03/2021	06/03/2021	08/24/2021
CA	SLIC REG 1	Active Toxic Site Investigations	California Regional Water Quality Control Boa	04/03/2003	04/07/2003	04/25/2003
CA	SLIC REG 2	Spills, Leaks, Investigation & Cleanup Cost Recovery Listing	Regional Water Quality Control Board San Fran	09/30/2004	10/20/2004	11/19/2004
CA	SLIC REG 3	Spills, Leaks, Investigation & Cleanup Cost Recovery Listing	California Regional Water Quality Control Boa	05/18/2006	05/18/2006	06/15/2006
CA	SLIC REG 4	Spills, Leaks, Investigation & Cleanup Cost Recovery Listing	Region Water Quality Control Board Los Angele	11/17/2004	11/18/2004	01/04/2005
CA	SLIC REG 5	Spills, Leaks, Investigation & Cleanup Cost Recovery Listing	Regional Water Quality Control Board Central	04/01/2005	04/05/2005	04/21/2005
CA	SLIC REG 6V	Spills, Leaks, Investigation & Cleanup Cost Recovery Listing	Regional Water Quality Control Board, Victorv	05/24/2005	05/25/2005	06/16/2005
CA	SLIC REG 6L	SLIC Sites	California Regional Water Quality Control Boa	09/07/2004	09/07/2004	10/12/2004
CA	SLIC REG 7	SLIC List	California Regional Quality Control Board, Co	11/24/2004	11/29/2004	01/04/2005
CA	SLIC REG 8	Spills, Leaks, Investigation & Cleanup Cost Recovery Listing	California Region Water Quality Control Board	04/03/2008	04/03/2008	04/14/2008
CA	SLIC REG 9	Spills, Leaks, Investigation & Cleanup Cost Recovery Listing	California Regional Water Quality Control Boa	09/10/2007	09/11/2007	09/28/2007
State and tribal registered storage tank lists						
CA	UST	Active UST Facilities	SWRCB	06/03/2021	06/03/2021	08/24/2021
CA	MILITARY UST SITES	Military UST Sites (GEOTRACKER)	State Water Resources Control Board	06/03/2021	06/03/2021	08/24/2021
CA	UST CLOSURE	Proposed Closure of Underground Storage Tank (UST) Cases	State Water Resources Control Board	05/20/2021	06/04/2021	08/30/2021
CA	AST	Aboveground Petroleum Storage Tank Facilities	California Environmental Protection Agency	07/06/2016	07/12/2016	09/19/2016
US	INDIAN UST R1	Underground Storage Tanks on Indian Land	EPA, Region 1	04/28/2021	06/11/2021	09/07/2021
US	INDIAN UST R10	Underground Storage Tanks on Indian Land	EPA Region 10	04/27/2021	06/11/2021	09/07/2021
US	INDIAN UST R5	Underground Storage Tanks on Indian Land	EPA Region 5	04/06/2021	06/11/2021	09/07/2021
US	INDIAN UST R8	Underground Storage Tanks on Indian Land	EPA Region 8	05/27/2021	06/11/2021	09/07/2021
US	INDIAN UST R9	Underground Storage Tanks on Indian Land	EPA Region 9	05/27/2021	06/11/2021	09/07/2021
US	INDIAN UST R6	Underground Storage Tanks on Indian Land	EPA Region 6	05/17/2021	06/11/2021	09/07/2021
US	INDIAN UST R7	Underground Storage Tanks on Indian Land	EPA Region 7	06/01/2021	06/11/2021	09/07/2021
US	INDIAN UST R4	Underground Storage Tanks on Indian Land	EPA Region 4	05/28/2021	06/22/2021	09/20/2021
US	FEMA UST	Underground Storage Tank Listing	FEMA	01/29/2021	02/17/2021	03/22/2021
State and tribal voluntary cleanup sites						
CA	VCP	Voluntary Cleanup Program Properties	Department of Toxic Substances Control	04/23/2021	04/23/2021	07/12/2021
US	INDIAN VCP R1	Voluntary Cleanup Priority Listing	EPA, Region 1	07/27/2015	09/29/2015	02/18/2016
US	INDIAN VCP R7	Voluntary Cleanup Priority Lisitng	EPA, Region 7	03/20/2008	04/22/2008	05/19/2008

GOVERNMENT RECORDS SEARCHED / DATA CURRENCY TRACKING

St	Acronym	Full Name	Government Agency	Gov Date	Arvl. Date	Active Date
State and tribal Brownfields sites						
CA	BROWNFIELDS	Considered Brownfields Sites Listing	State Water Resources Control Board	06/17/2021	06/17/2021	09/13/2021
Other Records						
US	CONSENT	Superfund (CERCLA) Consent Decrees	Department of Justice, Consent Decree Library	06/30/2021	07/14/2021	07/16/2021
US	ROD	Records Of Decision	EPA	07/29/2021	08/04/2021	08/31/2021
US	LIENS 2	CERCLA Lien Information	Environmental Protection Agency	07/29/2021	08/04/2021	08/31/2021
CA	HIST CAL-SITES	Calsites Database	Department of Toxic Substance Control	08/08/2005	08/03/2006	08/24/2006
US	DEBRIS REGION 9	Torres Martinez Reservation Illegal Dump Site Locations	EPA, Region 9	01/12/2009	05/07/2009	09/21/2009
CA	SWRCY	Recycler Database	Department of Conservation	06/04/2021	06/04/2021	08/27/2021
CA	CA FID UST	Facility Inventory Database	California Environmental Protection Agency	10/31/1994	09/05/1995	09/29/1995
CA	HIST UST	Hazardous Substance Storage Container Database	State Water Resources Control Board	10/15/1990	01/25/1991	02/12/1991
CA	SAN FRANCISCO AST	Aboveground Storage Tank Site Listing	San Francisco County Department of Public Hea	05/06/2021	05/07/2021	07/23/2021
CA	SWEEPS UST	SWEEPS UST Listing	State Water Resources Control Board	06/01/1994	07/07/2005	08/11/2005
US	COAL ASH EPA	Coal Combustion Residues Surface Impoundments List	Environmental Protection Agency	01/12/2017	03/05/2019	11/11/2019
US	PCB TRANSFORMER	PCB Transformer Registration Database	Environmental Protection Agency	09/13/2019	11/06/2019	02/10/2020
US	EPA WATCH LIST	EPA WATCH LIST	Environmental Protection Agency	08/30/2013	03/21/2014	06/17/2014
US	FUSRAP	Formerly Utilized Sites Remedial Action Program	Department of Energy	08/08/2017	09/11/2018	09/14/2018
US	LEAD SMELTER 1	Lead Smelter Sites	Environmental Protection Agency	07/29/2021	08/04/2021	08/31/2021
US	COAL ASH DOE	Steam-Electric Plant Operation Data	Department of Energy	12/31/2019	12/01/2020	02/09/2021
US	LEAD SMELTER 2	Lead Smelter Sites	American Journal of Public Health	04/05/2001	10/27/2010	12/02/2010
US	2020 COR ACTION	2020 Corrective Action Program List	Environmental Protection Agency	09/30/2017	05/08/2018	07/20/2018
US	US FIN ASSUR	Financial Assurance Information	Environmental Protection Agency	03/22/2021	03/23/2021	06/17/2021
US	SCRD DRYCLEANERS	State Coalition for Remediation of Drycleaners Listing	Environmental Protection Agency	01/01/2017	02/03/2017	04/07/2017
US	US HIST CDL	National Clandestine Laboratory Register	Drug Enforcement Administration	05/18/2021	05/18/2021	08/03/2021
US	US AIRS (AFS)	Aerometric Information Retrieval System Facility Subsystem (EPA	10/12/2016	10/26/2016	02/03/2017
US	US AIRS MINOR	Air Facility System Data	EPA	10/12/2016	10/26/2016	02/03/2017
US	Delisted NPL	National Priority List Deletions	EPA	07/29/2021	08/04/2021	08/31/2021
US	SEMS-ARCHIVE	Superfund Enterprise Management System Archive	EPA	07/29/2021	08/04/2021	08/31/2021
US	RCRA NonGen / NLR	RCRA - Non Generators / No Longer Regulated	Environmental Protection Agency	03/22/2021	03/23/2021	05/19/2021
US	HMIRS	Hazardous Materials Information Reporting System	U.S. Department of Transportation	03/22/2021	03/24/2021	06/17/2021
US	DOT OPS	Incident and Accident Data	Department of Transportation, Office of Pipeli	01/02/2020	01/28/2020	04/17/2020
US	US CDL	Clandestine Drug Labs	Drug Enforcement Administration	05/18/2021	05/18/2021	08/03/2021
US	US BROWNFIELDS	A Listing of Brownfields Sites	Environmental Protection Agency	06/10/2021	06/10/2021	08/17/2021
US	DOD	Department of Defense Sites	USGS	12/31/2005	11/10/2006	01/11/2007
US	FEDLAND	Federal and Indian Lands	U.S. Geological Survey	04/02/2018	04/11/2018	11/06/2019
US	FUDS	Formerly Used Defense Sites	U.S. Army Corps of Engineers	05/04/2021	05/18/2021	08/11/2021
US	UMTRA	Uranium Mill Tailings Sites	Department of Energy	08/30/2019	11/15/2019	01/28/2020
US	ODI	Open Dump Inventory	Environmental Protection Agency	06/30/1985	08/09/2004	09/17/2004
US	US MINES	Mines Master Index File	Department of Labor, Mine Safety and Health A	05/03/2021	05/25/2021	08/11/2021
US	MINES VIOLATIONS	MSHA Violation Assessment Data	DOL, Mine Safety & Health Admi	05/27/2021	05/27/2021	06/10/2021
US	US MINES 2	Ferrous and Nonferrous Metal Mines Database Listing	USGS	05/06/2020	05/27/2020	08/13/2020
US	US MINES 3	Active Mines & Mineral Plants Database Listing	USGS	04/14/2011	06/08/2011	09/13/2011
US	PRP	Potentially Responsible Parties	EPA	12/30/2020	01/14/2021	03/05/2021
US	TRIS	Toxic Chemical Release Inventory System	EPA	12/31/2018	08/14/2020	11/04/2020
US	TSCA	Toxic Substances Control Act	EPA	12/31/2016	06/17/2020	09/10/2020

GOVERNMENT RECORDS SEARCHED / DATA CURRENCY TRACKING

St	Acronym	Full Name	Government Agency	Gov Date	Arvl. Date	Active Date
US	FTTS	FIFRA/ TSCA Tracking System - FIFRA (Federal Insecticide, Fu	EPA/Office of Prevention, Pesticides and Toxi	04/09/2009	04/16/2009	05/11/2009
US	FTTS INSP	FIFRA/ TSCA Tracking System - FIFRA (Federal Insecticide, Fu	EPA	04/09/2009	04/16/2009	05/11/2009
US	HIST FTTS	FIFRA/TSCA Tracking System Administrative Case Listing	Environmental Protection Agency	10/19/2006	03/01/2007	04/10/2007
US	HIST FTTS INSP	FIFRA/TSCA Tracking System Inspection & Enforcement Case Lis	Environmental Protection Agency	10/19/2006	03/01/2007	04/10/2007
US	SSTS	Section 7 Tracking Systems	EPA	04/19/2021	04/20/2021	07/16/2021
US	ICIS	Integrated Compliance Information System	Environmental Protection Agency	11/18/2016	11/23/2016	02/10/2017
US	PADS	PCB Activity Database System	EPA	11/19/2020	01/08/2021	03/22/2021
US	MLTS	Material Licensing Tracking System	Nuclear Regulatory Commission	03/08/2021	03/11/2021	05/11/2021
US	RADINFO	Radiation Information Database	Environmental Protection Agency	07/01/2019	07/01/2019	09/23/2019
US	FINDS	Facility Index System/Facility Registry System	EPA	05/05/2021	05/18/2021	08/17/2021
US	RAATS	RCRA Administrative Action Tracking System	EPA	04/17/1995	07/03/1995	08/07/1995
US	RMP	Risk Management Plans	Environmental Protection Agency	05/07/2021	05/13/2021	08/03/2021
US	BRS	Biennial Reporting System	EPA/NTIS	12/31/2017	06/22/2020	11/20/2020
US	PWS	Public Water System Data	EPA	12/17/2013	01/09/2014	10/15/2014
US	INDIAN RESERV	Indian Reservations	USGS	12/31/2014	07/14/2015	01/10/2017
US	INDIAN ODI	Report on the Status of Open Dumps on Indian Lands	Environmental Protection Agency	12/31/1998	12/03/2007	01/24/2008
US	IHS OPEN DUMPS	Open Dumps on Indian Land	Department of Health & Human Services, Indian	04/01/2014	08/06/2014	01/29/2015
US	ABANDONED MINES	Abandoned Mines	Department of Interior	06/15/2021	06/16/2021	08/17/2021
CA	CA BOND EXP. PLAN	Bond Expenditure Plan	Department of Health Services	01/01/1989	07/27/1994	08/02/1994
CA	CDL	Clandestine Drug Labs	Department of Toxic Substances Control	12/31/2019	01/20/2021	04/08/2021
CA	CHMIRS	California Hazardous Material Incident Report System	Office of Emergency Services	04/04/2021	04/20/2021	07/07/2021
CA	CORTESE	"Cortese" Hazardous Waste & Substances Sites List	CAL EPA/Office of Emergency Information	06/17/2021	06/17/2021	09/14/2021
CA	CUPA LIVERMORE-PLEASANTON	CUPA Facility Listing	Livermore-Pleasanton Fire Department	05/01/2019	05/14/2019	07/17/2019
CA	DEED	Deed Restriction Listing	DTSC and SWRCB	05/28/2021	05/28/2021	08/20/2021
CA	DRYCLEAN SOUTH COAST	South Coast Air Quality Management District Drycleaner Listi	South Coast Air Quality Management District	05/18/2021	05/19/2021	08/05/2021
CA	DRYCLEANERS	Cleaner Facilities	Department of Toxic Substance Control	05/25/2021	05/28/2021	08/20/2021
CA	DRYCLEAN AVAQMD	Antelope Valley Air Quality Management District Drycleaner L	Antelope Valley Air Quality Management Distri	05/25/2021	05/26/2021	08/18/2021
CA	EMI	Emissions Inventory Data	California Air Resources Board	12/31/2019	06/10/2021	08/27/2021
CA	ENF	Enforcement Action Listing	State Water Resources Control Board	04/16/2021	04/20/2021	07/07/2021
CA	Financial Assurance 1	Financial Assurance Information Listing	Department of Toxic Substances Control	04/14/2021	04/15/2021	07/06/2021
CA	Financial Assurance 2	Financial Assurance Information Listing	California Integrated Waste Management Board	05/13/2021	05/13/2021	07/26/2021
CA	HAULERS	Registered Waste Tire Haulers Listing	Integrated Waste Management Board	11/23/2020	11/23/2020	02/08/2021
CA	HAZNET	Facility and Manifest Data	California Environmental Protection Agency	12/31/2019	04/15/2020	07/02/2020
CA	HIST CORTESE	Hazardous Waste & Substance Site List	Department of Toxic Substances Control	04/01/2001	01/22/2009	04/08/2009
CA	HWP	EnviroStor Permitted Facilities Listing	Department of Toxic Substances Control	05/14/2021	05/14/2021	07/27/2021
CA	HWT	Registered Hazardous Waste Transporter Database	Department of Toxic Substances Control	04/05/2021	04/06/2021	06/23/2021
CA	ICE	ICE	Department of Toxic Substances Control	05/14/2021	05/14/2021	07/27/2021
CA	LDS	Land Disposal Sites Listing (GEOTRACKER)	State Water Quality Control Board	06/03/2021	06/03/2021	08/24/2021
CA	LIENS	Environmental Liens Listing	Department of Toxic Substances Control	05/27/2021	05/28/2021	08/20/2021
CA	MCS	Military Cleanup Sites Listing (GEOTRACKER)	State Water Resources Control Board	06/03/2021	06/03/2021	08/24/2021
CA	MINES	Mines Site Location Listing	Department of Conservation	06/03/2021	06/03/2021	08/24/2021
CA	MWMP	Medical Waste Management Program Listing	Department of Public Health	05/06/2021	05/28/2021	08/20/2021
CA	NPDES	NPDES Permits Listing	State Water Resources Control Board	05/10/2021	05/11/2021	07/27/2021
CA	PEST LIC	Pesticide Regulation Licenses Listing	Department of Pesticide Regulation	05/28/2021	05/28/2021	08/20/2021
CA	PROC	Certified Processors Database	Department of Conservation	06/04/2021	06/04/2021	08/27/2021
CA	NOTIFY 65	Proposition 65 Records	State Water Resources Control Board	03/12/2021	03/16/2021	06/01/2021
CA	SCH	School Property Evaluation Program	Department of Toxic Substances Control	04/23/2021	04/23/2021	07/12/2021

GOVERNMENT RECORDS SEARCHED / DATA CURRENCY TRACKING

St	Acronym	Full Name	Government Agency	Gov Date	Arvl Date	Active Date
CA	SPILLS 90	SPILLS90 data from FirstSearch	FirstSearch	06/06/2012	01/03/2013	02/22/2013
CA	TOXIC PITS	Toxic Pits Cleanup Act Sites	State Water Resources Control Board	07/01/1995	08/30/1995	09/26/1995
CA	UIC	UIC Listing	Deaprtment of Conservation	06/03/2021	06/03/2021	08/25/2021
CA	WASTEWATER PITS	Oil Wastewater Pits Listing	RWQCB, Central Valley Region	11/19/2019	01/07/2020	03/09/2020
CA	WDS	Waste Discharge System	State Water Resources Control Board	06/19/2007	06/20/2007	06/29/2007
CA	WIP	Well Investigation Program Case List	Los Angeles Water Quality Control Board	07/03/2009	07/21/2009	08/03/2009
CA	WMUDS/SWAT	Waste Management Unit Database	State Water Resources Control Board	04/01/2000	04/10/2000	05/10/2000
CA	WELL STIM PROJ	Well Stimulation Project (GEOTRACKER)	State Water Resources Control Board	06/03/2021	06/03/2021	08/25/2021
CA	WDR	Waste Discharge Requirements Listing	State Water Resources Control Board	06/07/2021	06/07/2021	08/27/2021
US	ECHO	Enforcement & Compliance History Information	Environmental Protection Agency	04/04/2021	04/06/2021	06/25/2021
US	UXO	Unexploded Ordnance Sites	Department of Defense	12/31/2018	07/02/2020	09/17/2020
US	MINES MRDS	Mineral Resources Data System	USGS	04/06/2018	10/21/2019	10/24/2019
CA	HWTS	Hazardous Waste Tracking System	Department of Toxic Substances Control	04/08/2021	04/09/2021	04/20/2021
US	FEDERAL FACILITY	Federal Facility Site Information listing	Environmental Protection Agency	05/25/2021	06/24/2021	09/20/2021
CA	PFAS	PFAS Contamination Site Location Listing	State Water Resources Control Board	06/04/2021	06/04/2021	08/27/2021
US	DOCKET HWC	Hazardous Waste Compliance Docket Listing	Environmental Protection Agency	05/06/2021	05/21/2021	08/11/2021
CA	CERS HAZ WASTE	CERS HAZ WASTE	CalEPA	04/19/2021	04/20/2021	07/07/2021
CA	CERS	CalEPA Regulated Site Portal Data	California Environmental Protection Agency	04/19/2021	04/20/2021	07/07/2021
CA	CERS TANKS	California Environmental Reporting System (CERS) Tanks	California Environmental Protection Agency	04/19/2021	04/20/2021	07/07/2021
CA	CIWQS	California Integrated Water Quality System	State Water Resources Control Board	05/19/2021	05/19/2021	08/12/2021
US	FUELS PROGRAM	EPA Fuels Program Registered Listing	EPA	05/14/2021	05/14/2021	08/03/2021
CA	NON-CASE INFO	Non-Case Information Sites (GEOTRACKER)	State Water Resources Control Board	06/03/2021	06/03/2021	08/24/2021
CA	OTHER OIL GAS	Other Oil & Gas Projects Sites (GEOTRACKER)	State Water Resources Control Board	06/03/2021	06/03/2021	08/24/2021
CA	PROD WATER PONDS	Produced Water Ponds Sites (GEOTRACKER)	State Water Resources Control Board	06/03/2021	06/03/2021	08/24/2021
CA	PROJECT	Project Sites (GEOTRACKER)	State Water Resources Control Board	06/03/2021	06/03/2021	08/24/2021
CA	SAMPLING POINT	Sampling Point ? Public Sites (GEOTRACKER)	State Water Resources Control Board	06/03/2021	06/03/2021	08/24/2021
CA	UIC GEO	Underground Injection Control Sites (GEOTRACKER)	State Water Resource Control Board	06/03/2021	06/03/2021	08/24/2021
CA	MILITARY PRIV SITES	Military Privatized Sites (GEOTRACKER)	State Water Resources Control Board	06/03/2021	06/03/2021	08/24/2021
HISTORICAL USE RECORDS						
US	EDR MGP	EDR Proprietary Manufactured Gas Plants	EDR, Inc.			
US	EDR Hist Auto	EDR Exclusive Historical Auto Stations	EDR, Inc.			
US	EDR Hist Cleaner	EDR Exclusive Historical Cleaners	EDR, Inc.			
CA	RGA LF	Recovered Government Archive Solid Waste Facilities List	Department of Resources Recycling and Recover		07/01/2013	01/13/2014
CA	RGA LUST	Recovered Government Archive Leaking Underground Storage Tan	State Water Resources Control Board		07/01/2013	12/30/2013

GOVERNMENT RECORDS SEARCHED / DATA CURRENCY TRACKING

St	Acronym	Full Name	Government Agency	Gov Date	Arvl. Date	Active Date
COUNTY RECORDS						
CA	CS ALAMEDA	Contaminated Sites	Alameda County Environmental Health Services	01/09/2019	01/11/2019	03/05/2019
CA	UST ALAMEDA	Underground Tanks	Alameda County Environmental Health Services	06/29/2021	06/30/2021	09/22/2021
CA	CUPA AMADOR	CUPA Facility List	Amador County Environmental Health	08/05/2021	08/06/2021	09/17/2021
CA	CUPA BUTTE	CUPA Facility Listing	Public Health Department	04/21/2017	04/25/2017	08/09/2017
CA	CUPA CALVERAS	CUPA Facility Listing	Calveras County Environmental Health	06/15/2021	06/16/2021	07/02/2021
CA	CUPA COLUSA	CUPA Facility List	Health & Human Services	04/06/2020	04/23/2020	07/10/2020
CA	SL CONTRA COSTA	Site List	Contra Costa Health Services Department	04/21/2021	04/22/2021	07/12/2021
CA	CUPA DEL NORTE	CUPA Facility List	Del Norte County Environmental Health Divisio	12/17/2020	01/28/2021	04/16/2021
CA	CUPA EL DORADO	CUPA Facility List	El Dorado County Environmental Management Dep	05/10/2021	05/12/2021	07/26/2021
CA	CUPA FRESNO	CUPA Resources List	Dept. of Community Health	04/09/2021	06/23/2021	09/17/2021
CA	CUPA GLENN	CUPA Facility List	Glenn County Air Pollution Control District	01/22/2018	01/24/2018	03/14/2018
CA	CUPA HUMBOLDT	CUPA Facility List	Humboldt County Environmental Health	05/17/2021	05/18/2021	05/20/2021
CA	CUPA IMPERIAL	CUPA Facility List	San Diego Border Field Office	04/14/2021	04/15/2021	07/06/2021
CA	CUPA INYO	CUPA Facility List	Inyo County Environmental Health Services	04/02/2018	04/03/2018	06/14/2018
CA	CUPA KERN	CUPA Facility List	Kern County Public Health	04/22/2021	04/30/2021	07/19/2021
CA	UST KERN	Underground Storage Tank Sites & Tank Listing	Kern County Environment Health Services Depar	07/06/2021	08/12/2021	08/18/2021
CA	CUPA KINGS	CUPA Facility List	Kings County Department of Public Health	12/03/2020	01/26/2021	04/14/2021
CA	CUPA LAKE	CUPA Facility List	Lake County Environmental Health	05/10/2021	05/12/2021	07/26/2021
CA	CUPA LASSEN	CUPA Facility List	Lassen County Environmental Health	07/31/2020	08/21/2020	11/09/2020
CA	AOCONCERN	Key Areas of Concerns in Los Angeles County		03/30/2009	03/31/2009	10/23/2009
CA	HMS LOS ANGELES	HMS: Street Number List	Department of Public Works	04/08/2021	04/13/2021	06/28/2021
CA	LF LOS ANGELES	List of Solid Waste Facilities	La County Department of Public Works	04/12/2021	04/13/2021	06/28/2021
CA	LF LOS ANGELES CITY	City of Los Angeles Landfills	Engineering & Construction Division	01/01/2021	02/18/2021	05/10/2021
CA	LOS ANGELES AST	Active & Inactive AST Inventory	Los Angeles Fire Department	06/01/2019	06/25/2019	08/22/2019
CA	LOS ANGELES CO LF METHANE	Methane Producing Landfills	Los Angeles County Department of Public Works	02/04/2021	04/16/2021	04/21/2021
CA	LOS ANGELES HM	Active & Inactive Hazardous Materials Inventory	Los Angeles Fire Department	04/19/2021	06/17/2021	06/28/2021
CA	LOS ANGELES UST	Active & Inactive UST Inventory	Los Angeles Fire Department	04/19/2021	06/17/2021	09/14/2021
CA	SITE MIT LOS ANGELES	Site Mitigation List	Community Health Services	03/02/2021	04/16/2021	07/06/2021
CA	UST EL SEGUNDO	City of El Segundo Underground Storage Tank	City of El Segundo Fire Department	01/21/2017	04/19/2017	05/10/2017
CA	UST LONG BEACH	City of Long Beach Underground Storage Tank	City of Long Beach Fire Department	04/22/2019	04/23/2019	06/27/2019
CA	UST TORRANCE	City of Torrance Underground Storage Tank	City of Torrance Fire Department	02/02/2021	04/28/2021	07/13/2021
CA	CUPA MADERA	CUPA Facility List	Madera County Environmental Health	08/10/2020	08/12/2020	10/23/2020
CA	UST MARIN	Underground Storage Tank Sites	Public Works Department Waste Management	09/26/2018	10/04/2018	11/02/2018
CA	UST MENDOCINO	Mendocino County UST Database	Department of Public Health	03/24/2021	04/07/2021	06/24/2021
CA	CUPA MERCED	CUPA Facility List	Merced County Environmental Health	05/13/2021	05/14/2021	07/26/2021
CA	CUPA MONO	CUPA Facility List	Mono County Health Department	02/22/2021	03/02/2021	05/19/2021
CA	CUPA MONTEREY	CUPA Facility Listing	Monterey County Health Department	06/23/2021	06/23/2021	06/24/2021
CA	LUST NAPA	Sites With Reported Contamination	Napa County Department of Environmental Manag	01/09/2017	01/11/2017	03/02/2017
CA	UST NAPA	Closed and Operating Underground Storage Tank Sites	Napa County Department of Environmental Manag	09/05/2019	09/09/2019	10/31/2019
CA	CUPA NEVADA	CUPA Facility List	Community Development Agency	04/28/2021	04/29/2021	07/15/2021
CA	IND_SITE ORANGE	List of Industrial Site Cleanups	Health Care Agency	03/01/2021	04/30/2021	07/19/2021
CA	LUST ORANGE	List of Underground Storage Tank Cleanups	Health Care Agency	03/01/2021	05/03/2021	05/12/2021
CA	UST ORANGE	List of Underground Storage Tank Facilities	Health Care Agency	04/29/2021	04/30/2021	07/19/2021
CA	MS PLACER	Master List of Facilities	Placer County Health and Human Services	05/25/2021	05/26/2021	06/01/2021
CA	CUPA PLUMAS	CUPA Facility List	Plumas County Environmental Health	03/31/2019	04/23/2019	06/26/2019

GOVERNMENT RECORDS SEARCHED / DATA CURRENCY TRACKING

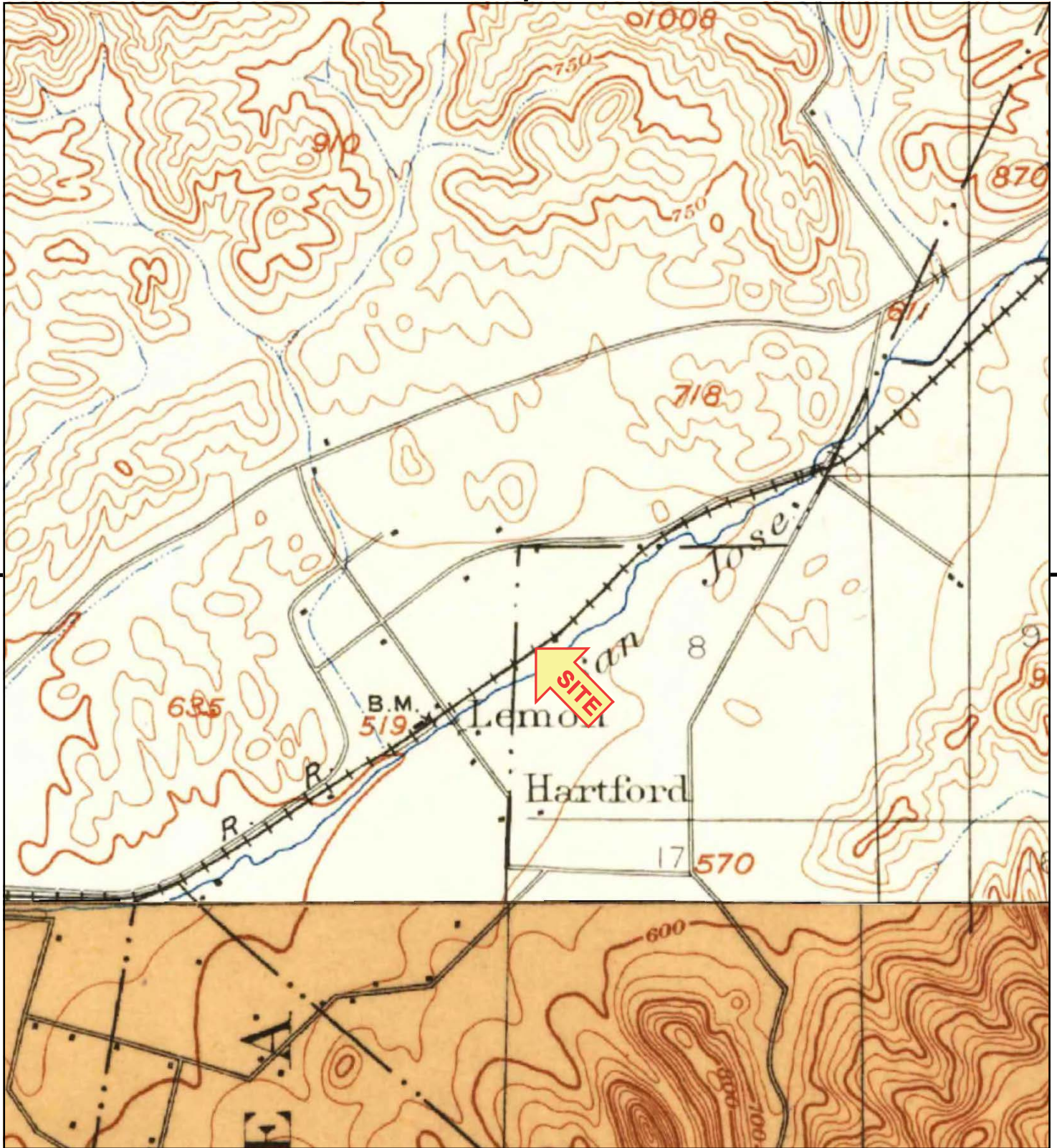
St	Acronym	Full Name	Government Agency	Gov Date	Arvl Date	Active Date
CA	LUST RIVERSIDE	Listing of Underground Tank Cleanup Sites	Department of Environmental Health	06/29/2021	06/30/2021	07/14/2021
CA	UST RIVERSIDE	Underground Storage Tank Tank List	Department of Environmental Health	06/29/2021	06/30/2021	07/14/2021
CA	CS SACRAMENTO	Toxic Site Clean-Up List	Sacramento County Environmental Management	03/30/2021	04/01/2021	06/23/2021
CA	ML SACRAMENTO	Master Hazardous Materials Facility List	Sacramento County Environmental Management	03/30/2021	04/01/2021	06/25/2021
CA	CUPA SAN BENITO	CUPA Facility List	San Benito County Environmental Health	04/28/2021	04/29/2021	05/03/2021
CA	PERMITS SAN BERNARDINO	Hazardous Material Permits	San Bernardino County Fire Department Hazardo	05/19/2021	05/19/2021	06/07/2021
CA	HMMD SAN DIEGO	Hazardous Materials Management Division Database	Hazardous Materials Management Division	05/28/2021	05/28/2021	08/20/2021
CA	LF SAN DIEGO	Solid Waste Facilities	Department of Health Services	10/01/2020	11/23/2020	02/08/2021
CA	SAN DIEGO CO LOP	Local Oversight Program Listing	Department of Environmental Health	07/14/2020	07/16/2020	09/29/2020
CA	SAN DIEGO CO SAM	Environmental Case Listing	San Diego County Department of Environmental	03/23/2010	06/15/2010	07/09/2010
CA	CUPA SAN FRANCISCO CO	CUPA Facility Listing	San Francisco County Department of Environmen	05/06/2021	05/07/2021	07/23/2021
CA	LUST SAN FRANCISCO	Local Oversight Facilities	Department Of Public Health San Francisco Cou	09/19/2008	09/19/2008	09/29/2008
CA	UST SAN FRANCISCO	Underground Storage Tank Information	Department of Public Health	05/06/2021	05/07/2021	07/23/2021
CA	UST SAN JOAQUIN	San Joaquin Co. UST	Environmental Health Department	06/22/2018	06/26/2018	07/11/2018
CA	CUPA SAN LUIS OBISPO	CUPA Facility List	San Luis Obispo County Public Health Departme	05/07/2021	05/11/2021	05/14/2021
CA	BI SAN MATEO	Business Inventory	San Mateo County Environmental Health Service	02/20/2020	02/20/2020	04/24/2020
CA	LUST SAN MATEO	Fuel Leak List	San Mateo County Environmental Health Service	03/29/2019	03/29/2019	05/29/2019
CA	CUPA SANTA BARBARA	CUPA Facility Listing	Santa Barbara County Public Health Department	09/08/2011	09/09/2011	10/07/2011
CA	CUPA SANTA CLARA	Cupa Facility List	Department of Environmental Health	02/24/2021	02/26/2021	05/19/2021
CA	HIST LUST SANTA CLARA	HIST LUST - Fuel Leak Site Activity Report	Santa Clara Valley Water District	03/29/2005	03/30/2005	04/21/2005
CA	LUST SANTA CLARA	LOP Listing	Department of Environmental Health	03/03/2014	03/05/2014	03/18/2014
CA	SAN JOSE HAZMAT	Hazardous Material Facilities	City of San Jose Fire Department	11/03/2020	11/05/2020	01/26/2021
CA	CUPA SANTA CRUZ	CUPA Facility List	Santa Cruz County Environmental Health	01/21/2017	02/22/2017	05/23/2017
CA	CUPA SHASTA	CUPA Facility List	Shasta County Department of Resource Manageme	06/15/2017	06/19/2017	08/09/2017
CA	LUST SOLANO	Leaking Underground Storage Tanks	Solano County Department of Environmental Man	06/04/2019	06/06/2019	08/13/2019
CA	UST SOLANO	Underground Storage Tanks	Solano County Department of Environmental Man	06/22/2021	06/23/2021	09/17/2021
CA	CUPA SONOMA	Cupa Facility List	County of Sonoma Fire & Emergency Services De	07/02/2021	07/06/2021	07/14/2021
CA	LUST SONOMA	Leaking Underground Storage Tank Sites	Department of Health Services	04/01/2021	04/01/2021	06/23/2021
CA	CUPA STANISLAUS	CUPA Facility List	Stanislaus County Department of Ennvironmenta	05/14/2021	05/17/2021	08/03/2021
CA	UST SUTTER	Underground Storage Tanks	Sutter County Environmental Health Services	05/25/2021	05/26/2021	08/18/2021
CA	CUPA TEHAMA	CUPA Facility List	Tehama County Department of Environmental Hea	01/13/2021	01/14/2021	04/06/2021
CA	CUPA TRINITY	CUPA Facility List	Department of Toxic Substances Control	04/14/2021	04/15/2021	07/06/2021
CA	CUPA TULARE	CUPA Facility List	Tulare County Environmental Health Services D	04/26/2021	04/28/2021	07/13/2021
CA	CUPA TUOLUMNE	CUPA Facility List	Divison of Environmental Health	04/23/2018	04/25/2018	06/25/2018
CA	BWT VENTURA	Business Plan, Hazardous Waste Producers, and Operating Unde	Ventura County Environmental Health Division	03/29/2021	04/22/2021	07/12/2021
CA	LF VENTURA	Inventory of Illegal Abandoned and Inactive Sites	Environmental Health Division	12/01/2011	12/01/2011	01/19/2012
CA	LUST VENTURA	Listing of Underground Tank Cleanup Sites	Environmental Health Division	05/29/2008	06/24/2008	07/31/2008
CA	MED WASTE VENTURA	Medical Waste Program List	Ventura County Resource Management Agency	03/29/2021	04/21/2021	04/23/2021
CA	UST VENTURA	Underground Tank Closed Sites List	Environmental Health Division	05/26/2021	06/04/2021	08/27/2021
CA	UST YOLO	Underground Storage Tank Comprehensive Facility Report	Yolo County Department of Health	06/22/2021	06/28/2021	09/21/2021
CA	CUPA YUBA	CUPA Facility List	Yuba County Environmental Health Department	04/21/2021	04/22/2021	05/12/2021

GOVERNMENT RECORDS SEARCHED / DATA CURRENCY TRACKING

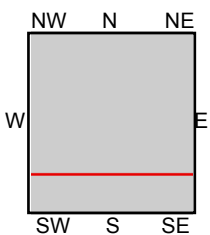
St	Acronym	Full Name	Government Agency	Gov Date	Arvl. Date	Active Date
----	---------	-----------	-------------------	----------	------------	-------------

STREET AND ADDRESS INFORMATION

© 2015 TomTom North America, Inc. All rights reserved. This material is proprietary and the subject of copyright protection and other intellectual property rights owned by or licensed to Tele Atlas North America, Inc. The use of this material is subject to the terms of a license agreement. You will be held liable for any unauthorized copying or disclosure of this material.



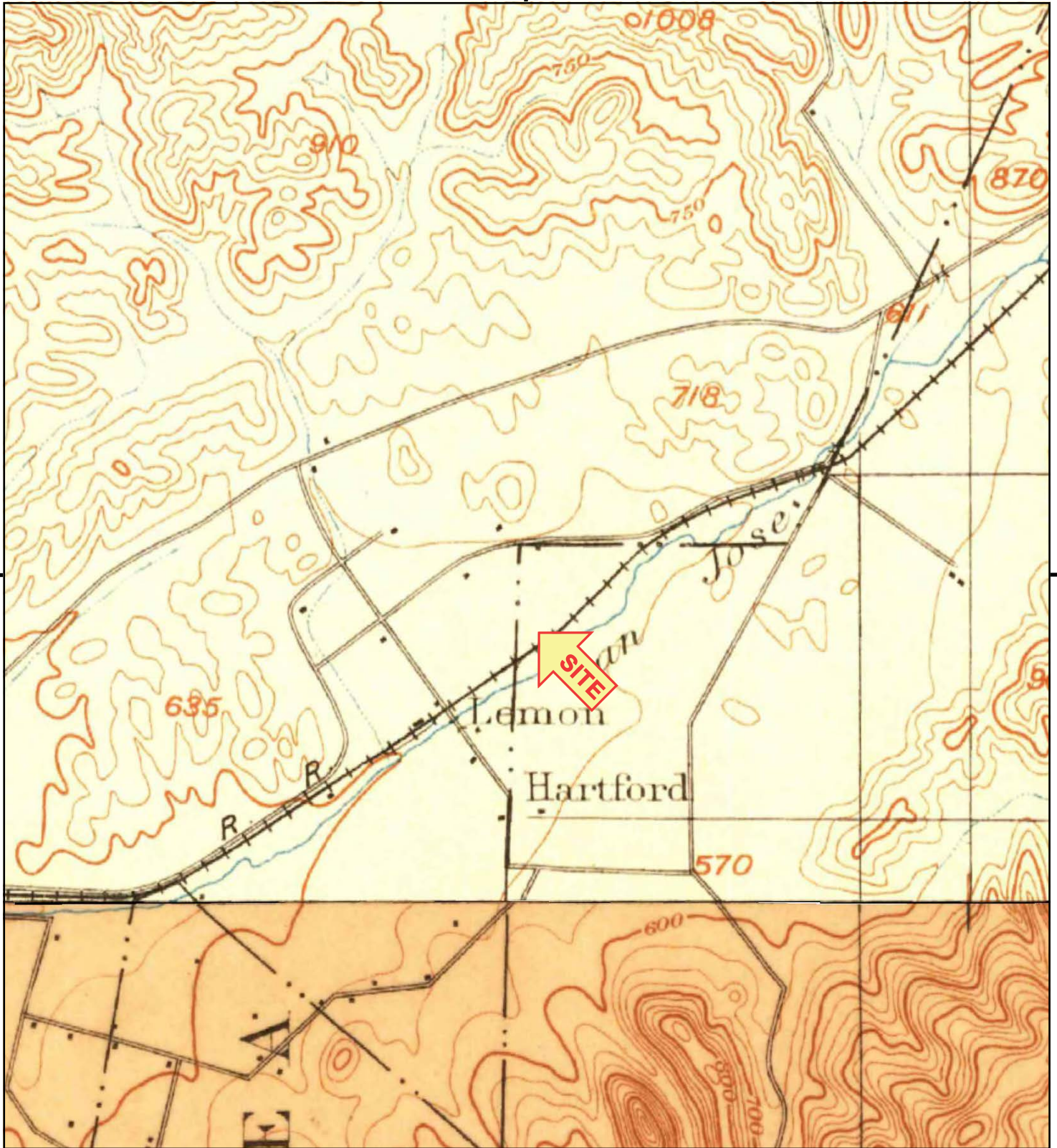
This report includes information from the following map sheet(s).



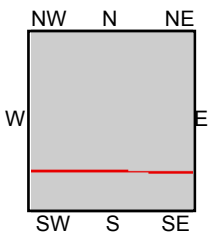
TP, Pomona, 1894, 15-minute
S, Anaheim, 1896, 15-minute

SITE NAME: Walnut Business Park Corporate Office
ADDRESS: 300 PASEO TESORO
WALNUT, CA 91789
CLIENT: AES Due Diligence, Inc





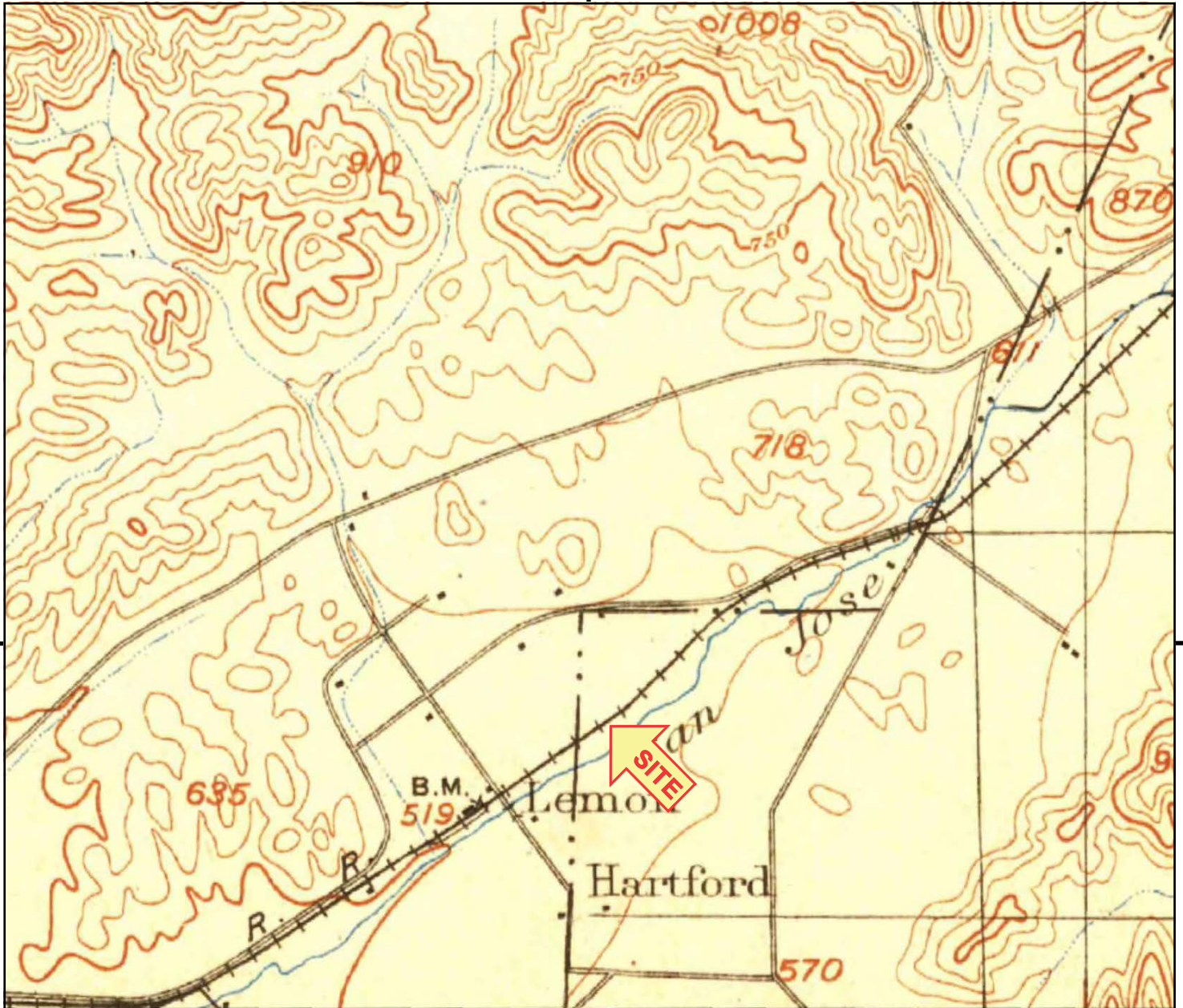
This report includes information from the following map sheet(s).



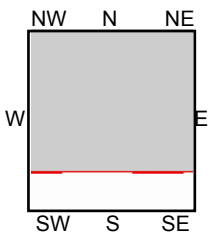
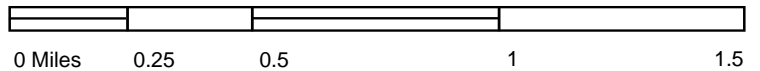
TP, Pomona, 1898, 15-minute
S, Anaheim, 1898, 15-minute

SITE NAME: Walnut Business Park Corporate Office
ADDRESS: 300 PASEO TESORO
WALNUT, CA 91789
CLIENT: AES Due Diligence, Inc





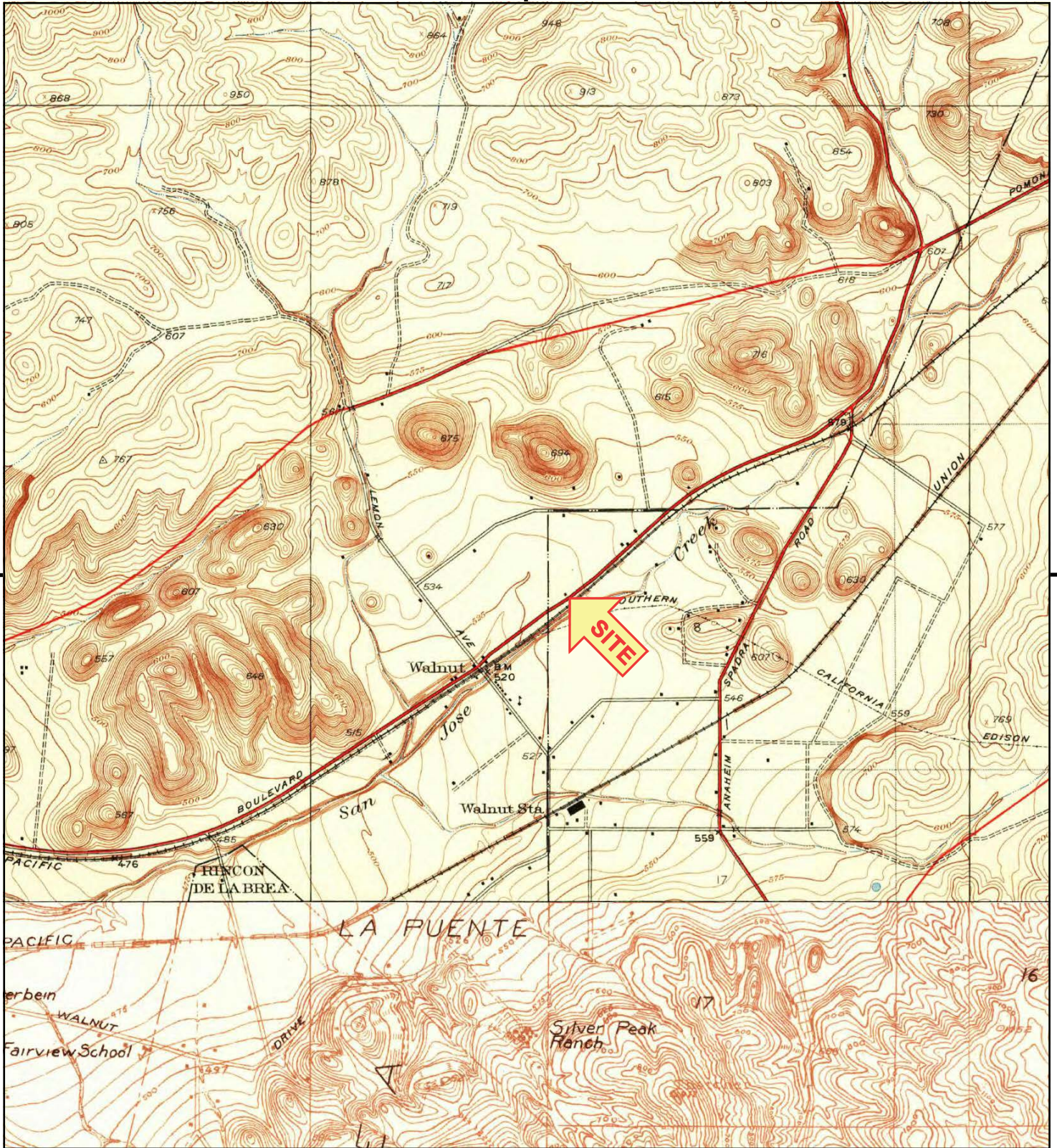
This report includes information from the following map sheet(s).



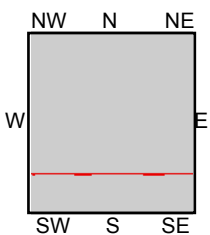
TP, Pomona, 1904, 15-minute

SITE NAME: Walnut Business Park Corporate Office
 ADDRESS: 300 PASEO TESORO
 WALNUT, CA 91789
 CLIENT: AES Due Diligence, Inc





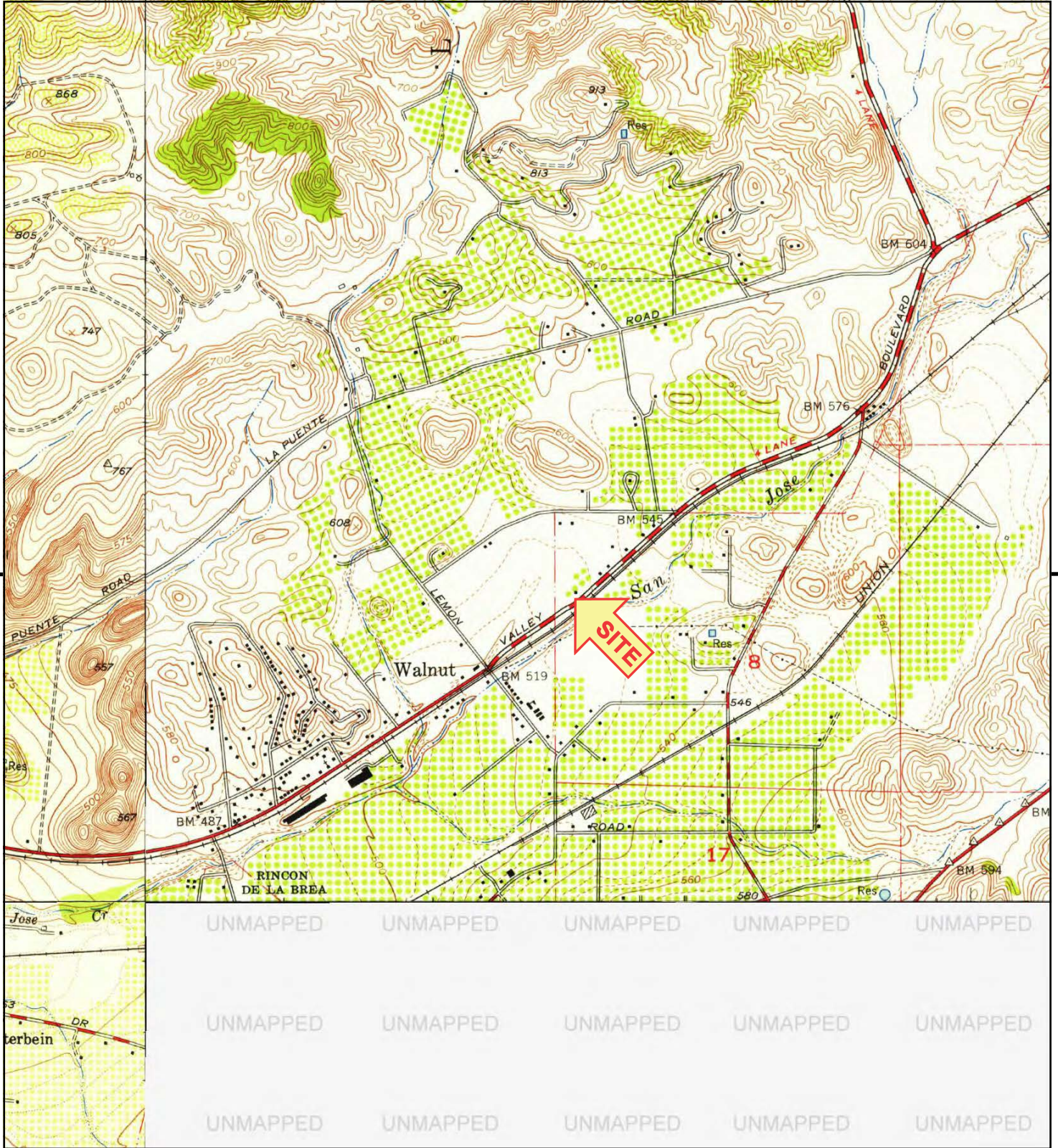
This report includes information from the following map sheet(s).



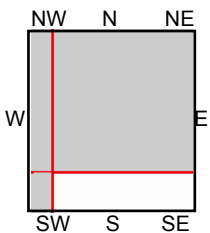
TP, Covina, 1927, 7.5-minute
S, La Brea, 1925, 7.5-minute

SITE NAME: Walnut Business Park Corporate Office
ADDRESS: 300 PASEO TESORO
WALNUT, CA 91789
CLIENT: AES Due Diligence, Inc





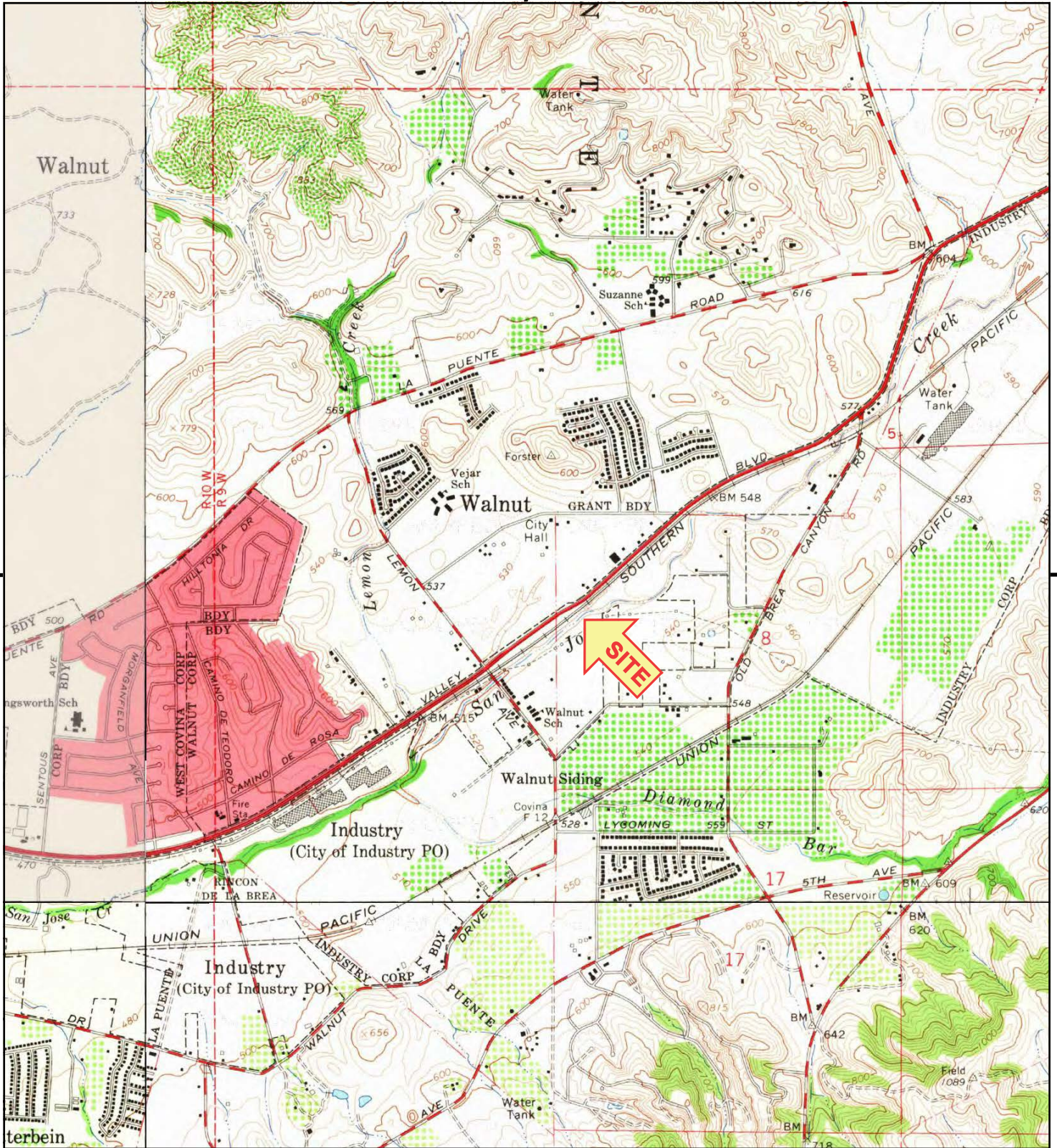
This report includes information from the following map sheet(s).



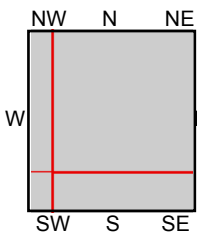
TP, San Dimas, 1954, 7.5-minute
SW, La Habra, 1952, 7.5-minute
NW, Baldwin Park, 1953, 7.5-minute

SITE NAME: Walnut Business Park Corporate Office
ADDRESS: 300 PASEO TESORO
WALNUT, CA 91789
CLIENT: AES Due Diligence, Inc



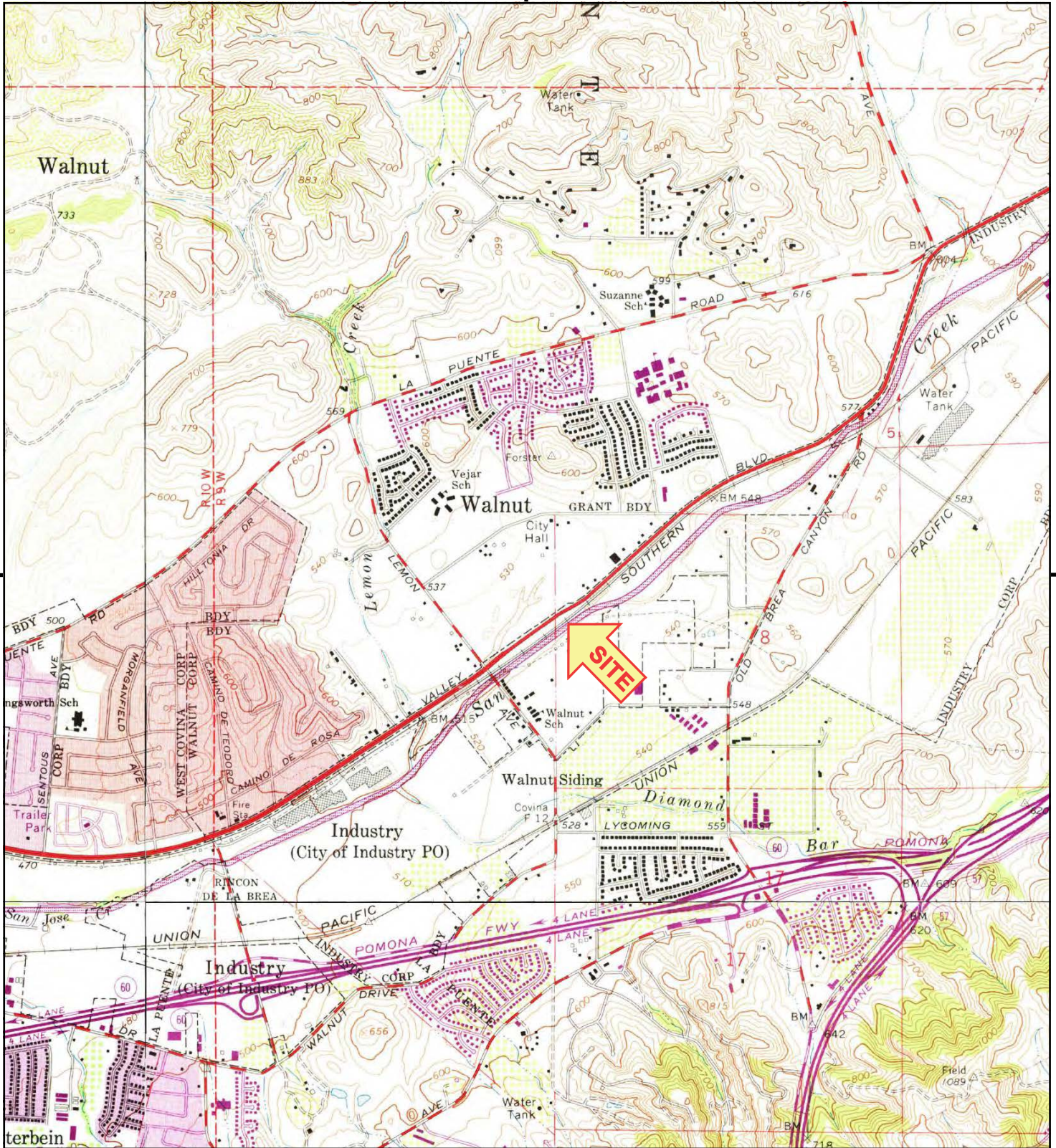


This report includes information from the following map sheet(s).

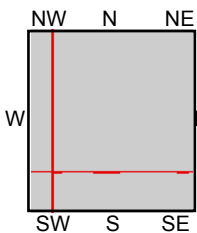


TP, San Dimas, 1966, 7.5-minute
SE, Yorba Linda, 1964, 7.5-minute
SW, La Habra, 1964, 7.5-minute
NW, Baldwin Park, 1966, 7.5-minute

SITE NAME: Walnut Business Park Corporate Office
ADDRESS: 300 PASEO TESORO
WALNUT, CA 91789
CLIENT: AES Due Diligence, Inc

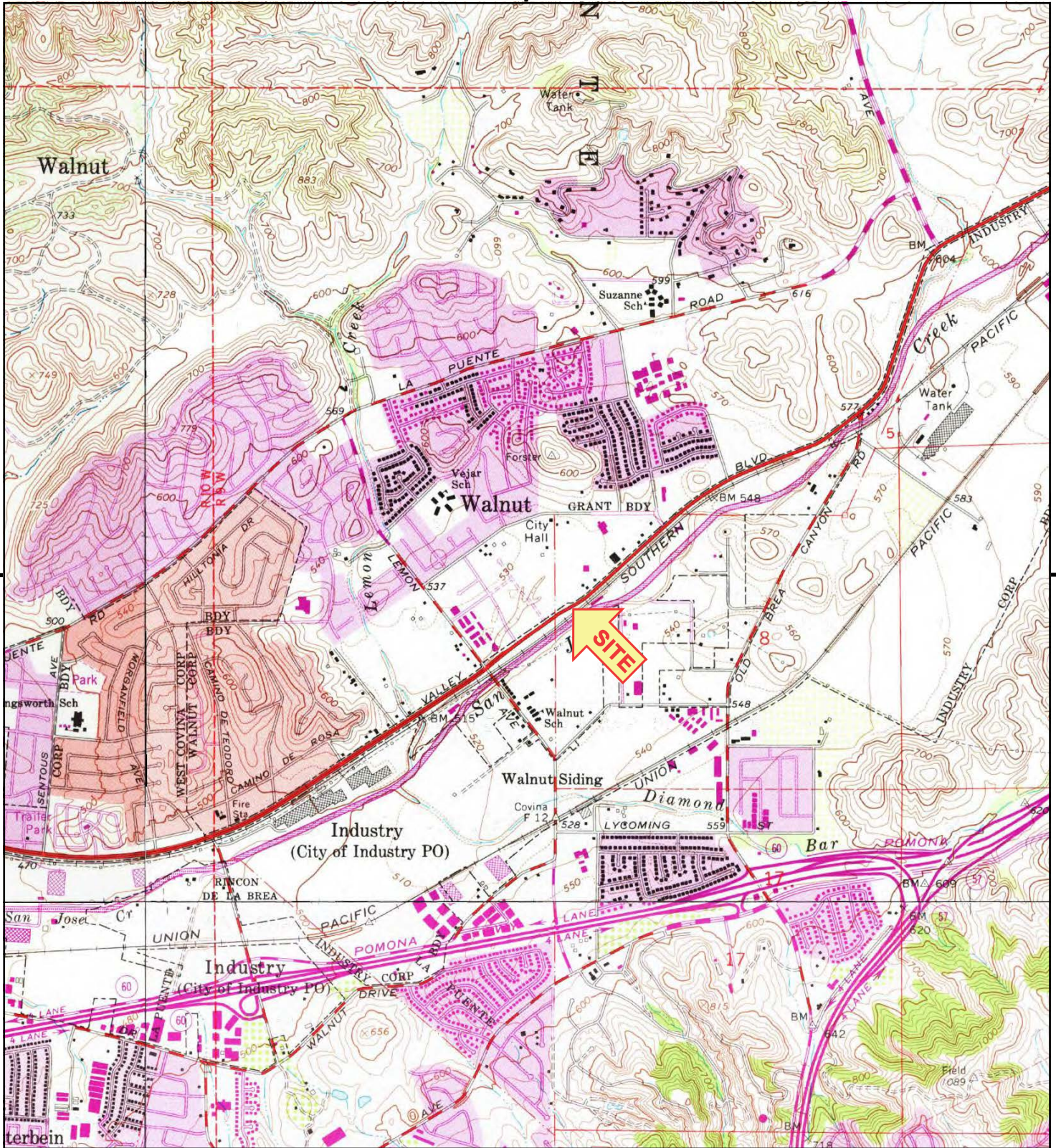


This report includes information from the following map sheet(s).

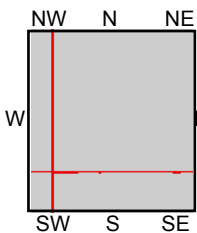


TP, San Dimas, 1972, 7.5-minute
SE, Yorba Linda, 1972, 7.5-minute
SW, La Habra, 1972, 7.5-minute
NW, Baldwin Park, 1972, 7.5-minute

SITE NAME: Walnut Business Park Corporate Office
ADDRESS: 300 PASEO TESORO
WALNUT, CA 91789
CLIENT: AES Due Diligence, Inc

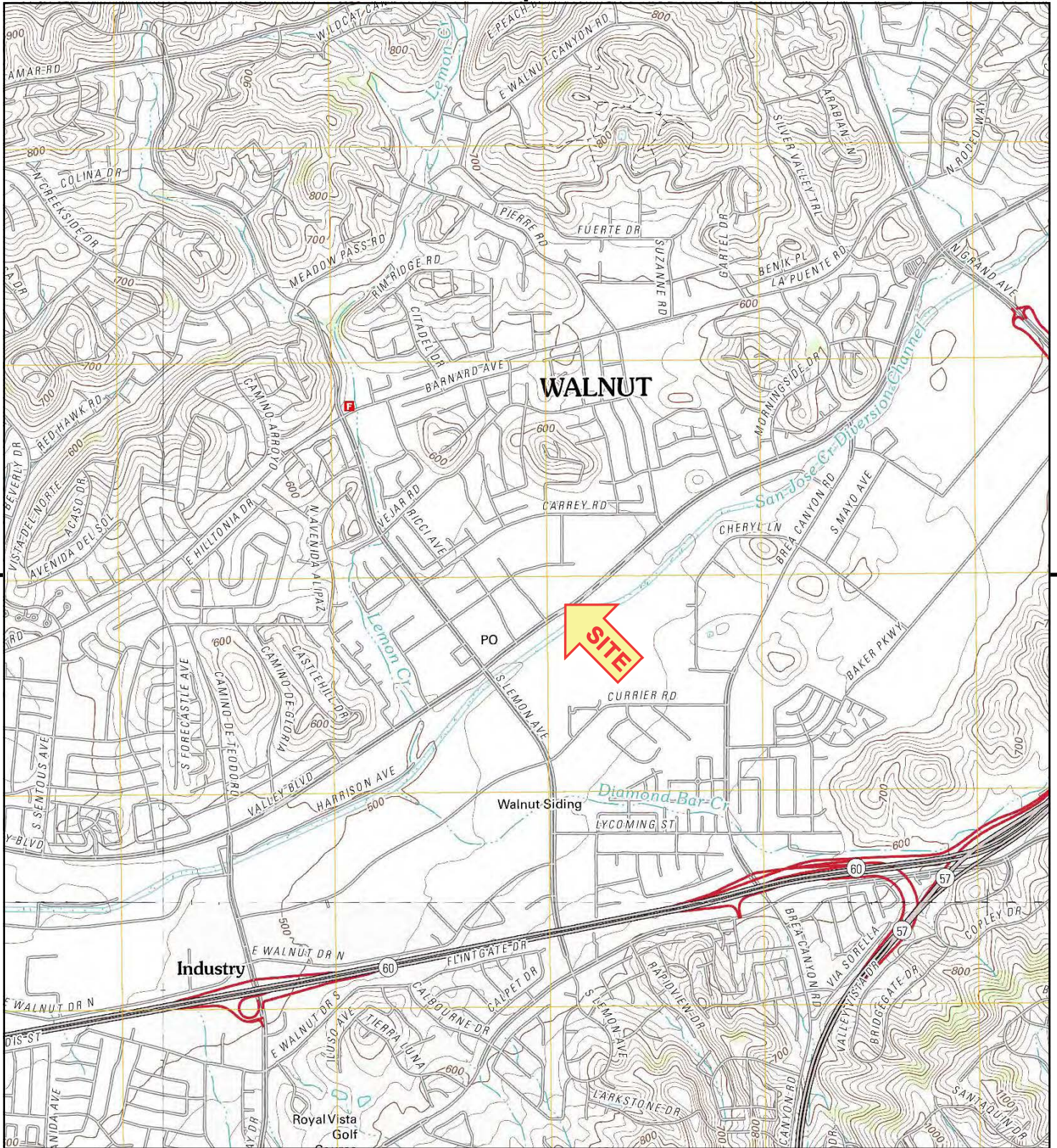


This report includes information from the following map sheet(s).

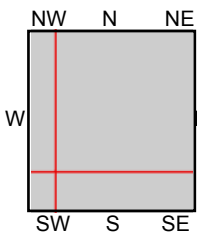


TP, San Dimas, 1981, 7.5-minute
SE, Yorba Linda, 1981, 7.5-minute
SW, La Habra, 1981, 7.5-minute
NW, Baldwin Park, 1981, 7.5-minute

SITE NAME: Walnut Business Park Corporate Office
ADDRESS: 300 PASEO TESORO
WALNUT, CA 91789
CLIENT: AES Due Diligence, Inc



This report includes information from the following map sheet(s).



TP, San Dimas, 2012, 7.5-minute
 SE, Yorba Linda, 2012, 7.5-minute
 SW, La Habra, 2012, 7.5-minute
 NW, Baldwin Park, 2012, 7.5-minute

SITE NAME: Walnut Business Park Corporate Office
ADDRESS: 300 PASEO TESORO
 WALNUT, CA 91789
CLIENT: AES Due Diligence, Inc




INQUIRY #: 6668265.8

YEAR: 1928

— = 500'



H-d-937



INQUIRY #: 6668265.8

YEAR: 1938

— = 500'



H-d-938



INQUIRY #: 6668265.8

YEAR: 1948

— = 500'



H-d-939



INQUIRY #: 6668265.8

YEAR: 1953

— = 500'



H-d-940




INQUIRY #: 6668265.8

YEAR: 1964

— = 500'



H-d-941



INQUIRY #: 6668265.8

YEAR: 1972

— = 500'



H-d-942



INQUIRY #: 6668265.8

YEAR: 1977

— = 500'



H-d-943



INQUIRY #: 6668265.8

YEAR: 1981

— = 500'



H-d-944



INQUIRY #: 6668265.8

YEAR: 1989

— = 500'



H-d-945




INQUIRY #: 6668265.8

YEAR: 1995

— = 500'



H-d-946



INQUIRY #: 6668265.8


YEAR: 2002

— = 500'



H-d-947

Subject boundary not shown because it exceeds image extent or image is not georeferenced.




INQUIRY #: 6668265.8

YEAR: 2005

— = 500'



H-d-948



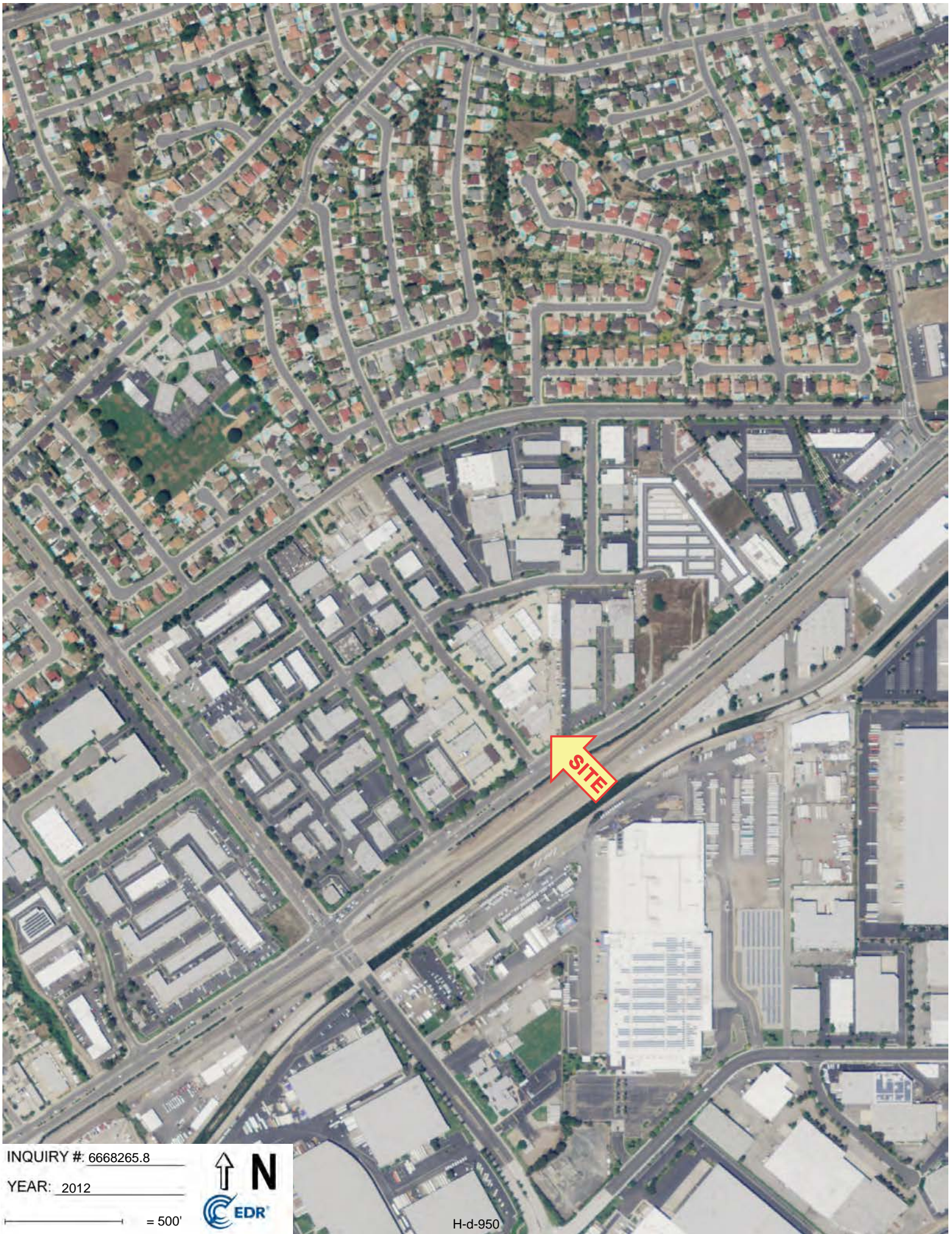
INQUIRY #: 6668265.8

YEAR: 2009

— = 500'



H-d-949



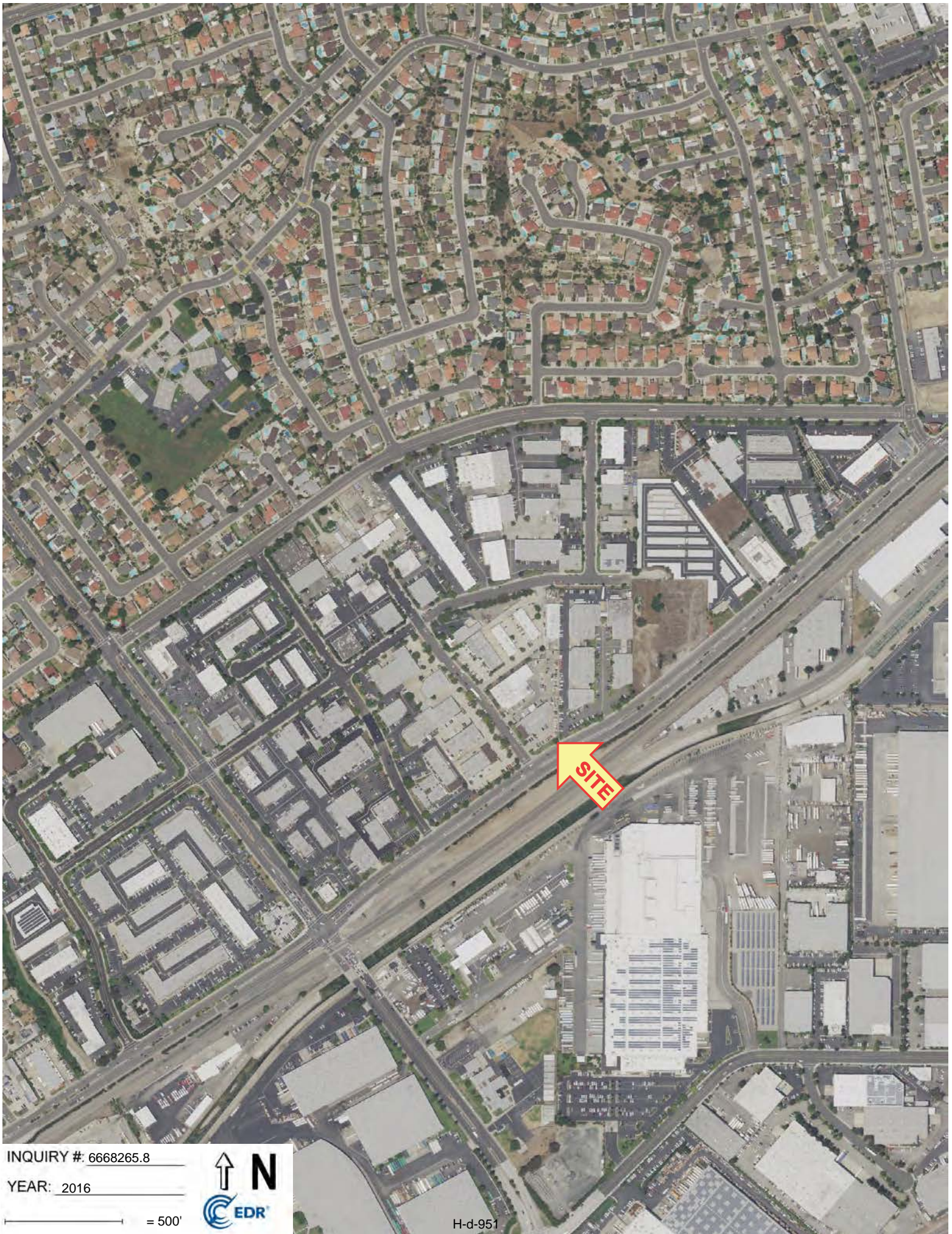
INQUIRY #: 6668265.8

YEAR: 2012

— = 500'



H-d-950



INQUIRY #: 6668265.8

YEAR: 2016

— = 500'



H-d-951



Environmental Site Assessment Questionnaire

To be completed by a "key site manager" or someone knowledgeable about the subject site.

Site Name: Walnut Business Park Phase 6

Site Address: 310-360 Paseo Tesoro, 20601 Valley Blvd – Walnut, CA 91789

Date Provided: 9/27/2021

The following Environmental Questionnaire must be completed in its entirety. Do not leave any question unanswered. If a question is not applicable to the site, answer NA.

General Facility Information

Key Personnel

Position	Name	Telephone Number	Years at Site
Owner	Vogel Properties, Inc	909.598.7065	45
Building Manager	"	"	"
Other			
Other			

In the following tables describe the physical property, on-site services provided and tenants. Please include a map showing the subject site location and physical location of on-site facilities. Use additional sheets as required.

Property area: _____ Acres: _____.

Building Description (for each building)

Address/Number	Age	Square Footage	No. of Floors	Elevator	Number of Tenants
Bldg A: 310-322 Tesoro	36	13,056	1	NO	7
Bldg B: 324-336 Tesoro	36	7,500	1	NO	7
Bldg C: 338-350 Tesoro	36	7,464	1	NO	7
Bldg D: 358 Tesoro	36	9,600	1	NO	1
Bldg E: 360 Tesoro	36	21,600	1	NO	1
20601 Valley Blvd	43	11,517	1	NO	1
			1	NO	
			1	NO	
			1	NO	
			1	NO	

**Environmental
Site
Assessment
Questionnaire****Current Tenant List (attach extra sheets if required)**

Tenant Name	Operation	Dates
See attached		

Former Tenant List (attach extra sheets if required)

Tenant Name	Operation	Dates
See attached		

**Environmental
Site
Assessment
Questionnaire**

Do any of the following specific conditions exist on the site? If yes, please describe the condition.

Site Specific Conditions

Type	Yes	No	If Yes, Describe Location and Identify
Landfill, Dump Area, Junkyard		X	
Surface Impoundment or Retention Ponds		X	
Asbestos Containing Materials		X	
Asbestos O&M Plan		X	
Polychlorinated Biphenyls (PCBs)		X	
Radon		X	
Lead-based Paint (LBP)		X	
Aboveground or Underground Storage Tank(s), including septic		X	
Dry Cleaning		X	
Container/Drum Storage Area(s)		X	
Surface Staining		X	
Wetlands		X	
Flood Zone or Areas Subject to Flooding		X	
Wells (on-site monitoring, water supply or injection)		X	
Incinerator or Open Burning		X	

Has any fire, demolition or construction activity been conducted during the current tenancy (ies)?

Yes No If yes, date and description: NO

Site History

Property purchase date (current owner): 1975

Building construction date: 1976, 1977, 1987

By: Vogel Properties, Inc.

Building remodeling and addition dates:

List the previous owner(s): Unknown

Date:

Date:

Date:

Describe past uses of the site and approximate dates of each use:

Farm or ranch land

Date: unknown

Date:

**Environmental
Site
Assessment
Questionnaire**

Has any environmental work or reporting been conducted at the subject site? Yes No

Type of activity? NO

Date: By:

Date: By:

Has any environmental work or reporting been conducted at neighboring properties?

Yes No

Type of activity? NO

Date: Address:

Date: Address:

Was any demolition or construction activity required prior to the construction of the current improvements?

Yes No

If yes, date and description: NO

Is there any past experience or operation of any underground or aboveground storage tanks on the subject site?

Yes No

If yes, please complete the following table: NO

UST/AST Information					
Material Stored	Size	Age	Leak Detection	Corrosion Protection	Overfill Protection

Is there any past existence or operations of an emergency electrical generator and/or fire pump on the subject site?

Yes No

Fuel Type?

Describe fuel storage and location: NO

Is there any past existence or operation of automotive fueling, servicing, repairing, painting or washing activities on the subject site?

Yes No

Describe the operations and disposition of waste products:

**Environmental
Site
Assessment
Questionnaire**

Is there any past existence or operation of hydraulically operated elevators, automobile hoists or truck dock levelers on the subject site? Yes No

Describe location: NO

Have any historic operations on the subject site involved the generation, manufacture, processing, transportation, treatment, storage or handling of any of the following:

Petroleum products (fuels, solvents, waste oils, etc.)	Yes	No
Asbestos	Yes	No
Lead-based Paint	Yes	No
Hazardous Materials	Yes	No
Biohazardous Materials	Yes	No
Polychlorinated Biphenyls (PCBs)	Yes	No
If yes, describe the operations:		

**Solid/Hazardous
Waste Generation
and Disposal**

Identify all waste materials that the existing facility generates in addition to general municipal waste (garbage). Please identify recycles, hazardous or special waste products including, but not limited to, paper, cardboard, grease, solvents, waste oil, dry-cleaning solvents, medical wastes, photographic and x-ray development chemicals, lead-acid storage batteries, metals, tires, etc.

Waste Generation and Disposal

Waste Category	Description of Waste	Method of Storage	When Removed	Disposal Contractor
General	General office waste	Roll-off	At least weekly	Walnut Disposal
Construction Debris	NA			
Recyclable*	NA			
Dry Cleaning*	NA			
Other Hazardous*	NA			
Waste Oil*	NA			
Solvents*	NA			
Other*	NA			

***Provide a copy of the most recent waste disposal records.**

Are any former tenants generators of hazardous waste? Yes No

If yes, describe the waste and their operation: NO

Environmental Site Assessment Questionnaire

Does the current owner or operator (or previous owner/operator) perform the following activities?

Discharge wastewater (including storm water, process and nonprocess water or sanitary waste?)	Yes	No
Identify what is released and quantities:		
Store solid waste?	Yes	No
Store hazardous waste?	Yes	No
Waste water treatment?	Yes	No
Waste disposal operations?	Yes	No

Chemical and Material Storage

Chemical and Material Storage

Material/Chemical	Yes	No	MSDS	Quantity Stored	Description and Supplier
Flammable Material		X			
Gasoline and Fuel		X			
Dry Cleaning Solvent		X			
Hydraulic Oil		X			
Waste Oil		X			
Automotive Oil		X			
Grease		X			
Paints		X			
Solvents		X			
Corrosives		X			

Notification and Compliance

Has the owner of the property taken any of the following actions relative to the subject site?

Prepared a Chemical Safety Contingency Plan?	Yes	No
Filed an Emergency and Hazardous Chemical Inventory Form pursuant to the Federal Emergency Planning and Community Right-to-Know Act of 1986.	Yes	No
Filed a Toxic Chemical Release Form pursuant to the Federal Emergency Planning and Community Right-to-Know Act of 1986.	Yes	No
Maintained Material Safety Data Sheets (MSDS) on site.	Yes	No
Prepared a Spill Prevention Control and Countermeasure (SPCC) plan?	Yes	No
Conducted leak testing of storage tank piping and piping systems?	Yes	No

Please include copies of the above documents with the Questionnaire

Has the owner or operator of any facility on the subject site or the subject site itself been the subject of any of the following state or federal government actions?

Written notification regarding known, suspected or alleged contamination on or emanating from the subject site?	Yes	No
Environmental enforcement case or lawsuit.	Yes	No
Environmental Notice of Violation for any activities.	Yes	No
Names as Potentially Responsible Party (PRP) or Responsible Party in any environmental action.	Yes	No

If yes to any of the above, include documentation of the action and its resolution.

Environmental Releases during Ownership

Has any situation occurred at this site or neighboring sites that resulted in a reportable "release" of any hazardous substances or petroleum as required under state or federal laws.

Yes No

If yes, please describe:

Have any hazardous substances or petroleum come into direct contact with the ground, ground water or surface water at this site?

Yes No

If yes, please describe:

If the answers to questions above are "Yes", have any of the following actions or events been associated with a release on the subject site or neighboring sites?

Yes No

Use of a cleanup contractor to remove or treat materials including soils, pavement or other surficial materials.	Yes	No
Designation, by State or Federal EPA of release as "significant".	Yes	No
Sampling and analysis of soils, ground or surface water.	Yes	No
Temporary or more long-term monitoring of ground water at or near the site.	Yes	No
Impaired usage of an on-site or nearby water well because of offensive characteristics of the water.	Yes	No
Coping with fumes from subsurface storm drains, sumps or basements, etc.	Yes	No
Signs of unusual stains, damaged vegetation or substances leaching out of the ground along the base of slopes or at other low points on or immediately adjacent to the site.	Yes	No

Is the facility currently operating under an environmental variance granted by a state or federal regulatory agency?

Yes No

Do you have any environmental concerns regarding the past or current use of the subject or adjoining sites?

Yes No

If yes, describe:

Utilities

Utility	Supplier
Electric Company	Southern California Edison
Natural Gas	SoCal Gas
Domestic Water	Walnut Valley Water District
Irrigation Water	Walnut Valley Water District
Sewer	Walnut Valley Water District
Trash	Walnut Disposal

In order to qualify for one of the *Landowner Liability Protections (LLPs)* offered by the Small Business Liability Relief and Brownfields Revitalization Act of 2001 (the “*Brownfields Amendments*”), the *user* must provide the following information (if available) to the *environmental professional*. Failure to provide this information could result in a determination that “*all appropriate inquiry*” is not complete.

(1.) **Regarding environmental cleanup liens that are filed or recorded against the site**, are you aware of any environmental cleanup liens against the property that are filed or recorded under federal, tribal, state or local law?

NO

(2.) **Regarding activity and land use limitations that are in place on the site or that have been filed or recorded in a registry**, are you aware of any AULs, such as engineering controls, land use restrictions or institutional controls that are in place at the site and/or have been filed or recorded in a registry under federal, tribal, state or local law?

NO

(3.) **As the user of this ESA do you have any specialized knowledge or experience related to the property or nearby properties?** For example, are you involved in the same line of business as the current or former occupants of the property or an adjoining property so that you would have specialized knowledge of the chemicals and processes used by this type of business?

YES

(4.) **Regarding the relationship of the purchase price to the fair market value of the property if it were not contaminated**, does the purchase price being paid for this property reasonably reflect the fair market value of the property? If you conclude that there is a difference, have you considered whether the lower purchase price is because contamination is known or believed to be present at the property?

YES

(5.) **Regarding commonly known or reasonably ascertainable information about the property**, are you aware of commonly known or reasonably ascertainable information about the property that would help the environmental professional to identify conditions indicative of releases or threatened releases?

YES

For example, as user,

(a.) Do you know the past uses of the property?

(b.) Do you know of specific chemicals that are present or once were present at the property?

(c.) Do you know of spills or other chemical releases that have taken place at the property?

(d.) Do you know of any environmental cleanups that have taken place at the property?

(6.) **Regarding the degree of obviousness of the presence of likely presence or contamination at the property, and the ability to detect the contamination by appropriate investigation**, as the user of this ESA, based on your knowledge and experience related to the property are there any obvious indicators that point to the presence or likely presence of contamination at the property?

Signed:

Date: 9/27/2021

Name: Erin Vogel

Title: Vice President

Company: Vogel Properties, Inc.

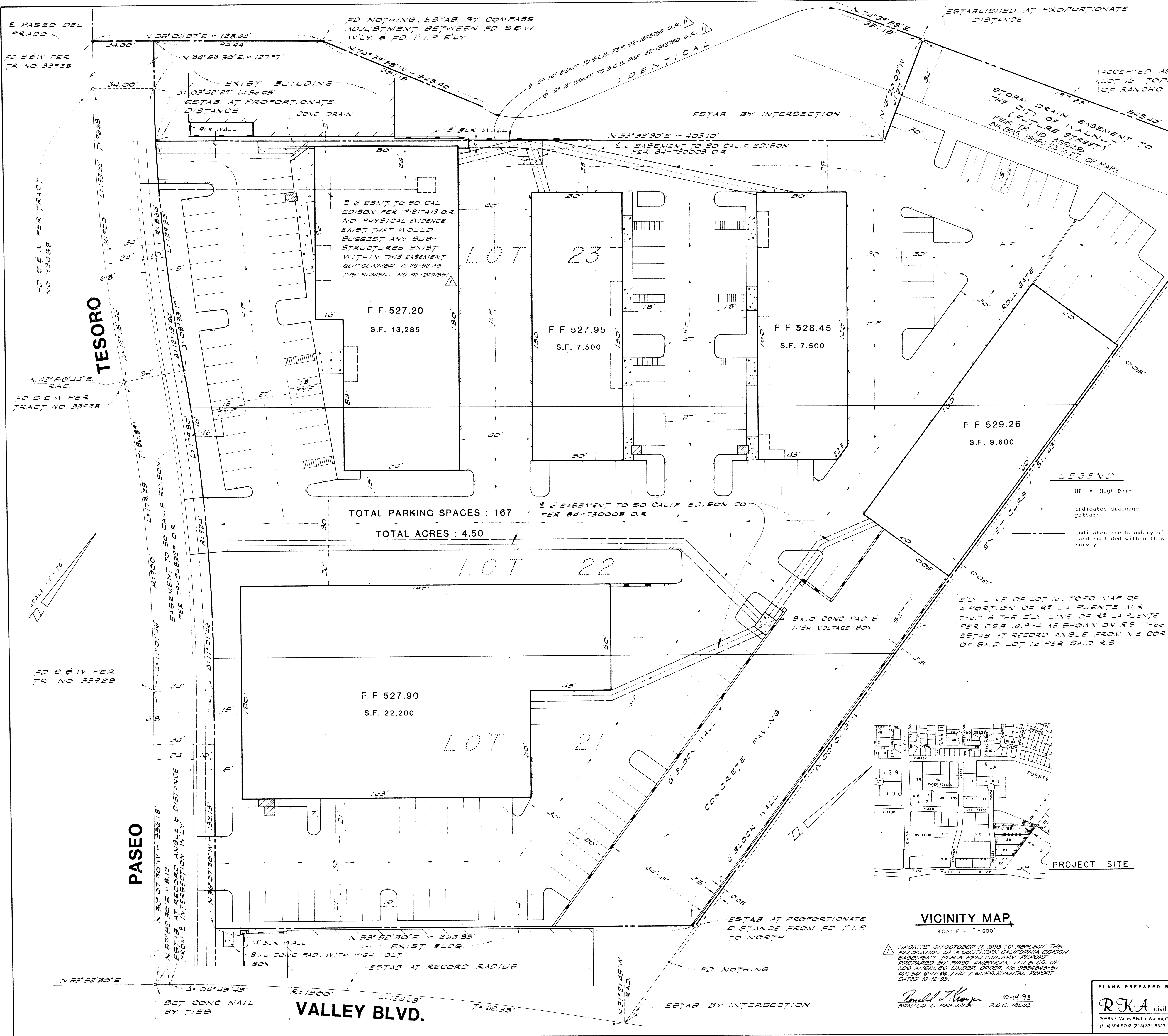
Please return completed Questionnaires to the sender via facsimile or email

Tenancy Schedule I

All Selected Properties As of Date: 10/01/2021 By Property Notes : 1. * Future Active lease / Future Active Amendment 2. ** Pending Amendments 3. *** Past / Superseded Amendments

Property	Unit(s)	Lease	Lease Type	Area	Tenancy Years
20601 Valley (valley)	20601	Caliber Bodyworks, Inc., a California corporation (t0000252)	WBP Lease	11,517.00	11.92
Walnut Business Park - Ph VI (wbp6)	310	Penny Tsai (3J Design Inc.) (t0000168)	WBP Lease	1,920.00	7.25
Walnut Business Park - Ph VI (wbp6)	312	Ulysses Ron Real and Yea Feng Sun (Advanced Home Medical) (t0000169)	WBP Lease	1,920.00	5.58
Walnut Business Park - Ph VI (wbp6)	314	Jin Sindy Yau (Accuzone, Inc.) (t0000572)	WBP Lease	1,920.00	0.25
Walnut Business Park - Ph VI (wbp6)	316	Jian Rick Liang (Gramblue, Inc.) (t0000554)	WBP Lease	1,920.00	0.50
Walnut Business Park - Ph VI (wbp6)	318	Chin Man Huang and Jenny W. Huang (GN Batteries and Electronics, Inc.) (t0000173)	WBP Lease	1,536.00	4.50
Walnut Business Park - Ph VI (wbp6)	320	Feng Liu (Feng Shui Consulting) (t0000154)	WBP Lease	1,536.00	4.83
Walnut Business Park - Ph VI (wbp6)	322	Baldr International LLC, a Delaware Limited Liability Co. (t0000480)	WBP Lease	2,304.00	1.67
Walnut Business Park - Ph VI (wbp6)	324	Shih Tien Liu (Dark Warrior Motorcycle Corp.) (t0000426)	WBP Lease	1,500.00	2.92
Walnut Business Park - Ph VI (wbp6)	326	All Strong Industry (USA) Inc (t0000157)	WBP Lease	1,000.00	7.83
Walnut Business Park - Ph VI (wbp6)	328	Hsin-Yi Lee (dba Boom Distribution, Inc.) (t0000483)	WBP Lease	1,000.00	1.67
Walnut Business Park - Ph VI (wbp6)	330	Daryl Wen He (DICA Logistics, Inc.) (t0000492)	WBP Lease	1,000.00	1.50
Walnut Business Park - Ph VI (wbp6)	332	Tianying Ao (LCS Logistics) (t0000544)	WBP Lease	1,000.00	0.75
Walnut Business Park - Ph VI (wbp6)	334	Bill and Cynthia Preciado (The Neighborhood Sign Store) (t0000164)	WBP Lease	1,000.00	6.17
Walnut Business Park - Ph VI (wbp6)	336	Shao Jiang Wang (Ucan Foods Inc.) (t0000165)	WBP Lease	1,000.00	7.92
Walnut Business Park - Ph VI (wbp6)	338	Chu Pin Chan (LH Investment, Inc.) (t0000461)	WBP Lease	1,000.00	2.08
Walnut Business Park - Ph VI (wbp6)	340	Zhi Fu Li (Inboard Tech Corp.) (t0000268)	WBP Lease	1,000.00	3.58
Walnut Business Park - Ph VI (wbp6)	342	Penny Tsai (3J Design Inc.) (t0000127)	WBP Lease	1,000.00	6.92
Walnut Business Park - Ph VI (wbp6)	344	Rainier P. Banzuela (Banzi Trading) (t0000130)	WBP Lease	1,000.00	4.75
Walnut Business Park - Ph VI (wbp6)	346	Harvey Querubin (Advanced Material Design, Inc.) (t0000132)	WBP Lease	1,000.00	4.92
Walnut Business Park - Ph VI (wbp6)	348	Jian Chen (Nusci Institute) (t0000134)	WBP Lease	1,000.00	11.08
Walnut Business Park - Ph VI (wbp6)	350	Michael Lin (Otomoto Group, In.) (t0000136)	WBP Lease	1,464.00	9.33
Walnut Business Park - Ph VI (wbp6)	358	Roofers Mart of Southern California, Inc. (t0000139)	WBP Lease	9,600.00	8.33
Walnut Business Park - Ph VI (wbp6)	360	Caliber Bodyworks, Inc. (t0000143)	WBP Lease	21,600.00	11.92

y



- Note
- 1) All utility lines serving the site are underground and within the public street Right of Way.
 - 2) Entire site, except for planter islands shown hereon is paved with P.C.C. paving and drains into Paseo Tesoro.
 - 3) There are no encroachments onto this property from adjoining properties.

LEGAL DESCRIPTION

Lots 21, 22 and 23 of Tract No. 33928, in the City of Walnut, County of Los Angeles, State of California, as per map recorded in Book 898, Pages 23 to 27, inclusive, of maps, records of said County.

Except therefrom the "precious metals and ores thereof" as excepted from the partition between John Rowland Sr. and William Workman in the partition recorded in Book 10 Page 39, of Deeds.

BASIS OF BEARINGS

The bearing of north 36 degrees 07 minutes 30 seconds west for the centerline of Paseo Tesoro as shown on a map of Tract 33928, Map Book 898-23-27 was used as the basis of bearings shown hereon.

BENCHMARK

Los Angeles County Road Department tag in Northwest corner concrete base of Railroad signal box 8.3 mile, Easterly of centerline Lemon Avenue and 140 feet Southerly center of macadam point on Valley Boulevard and 11 feet south of Southerly rail Southern Pacific Railroad.

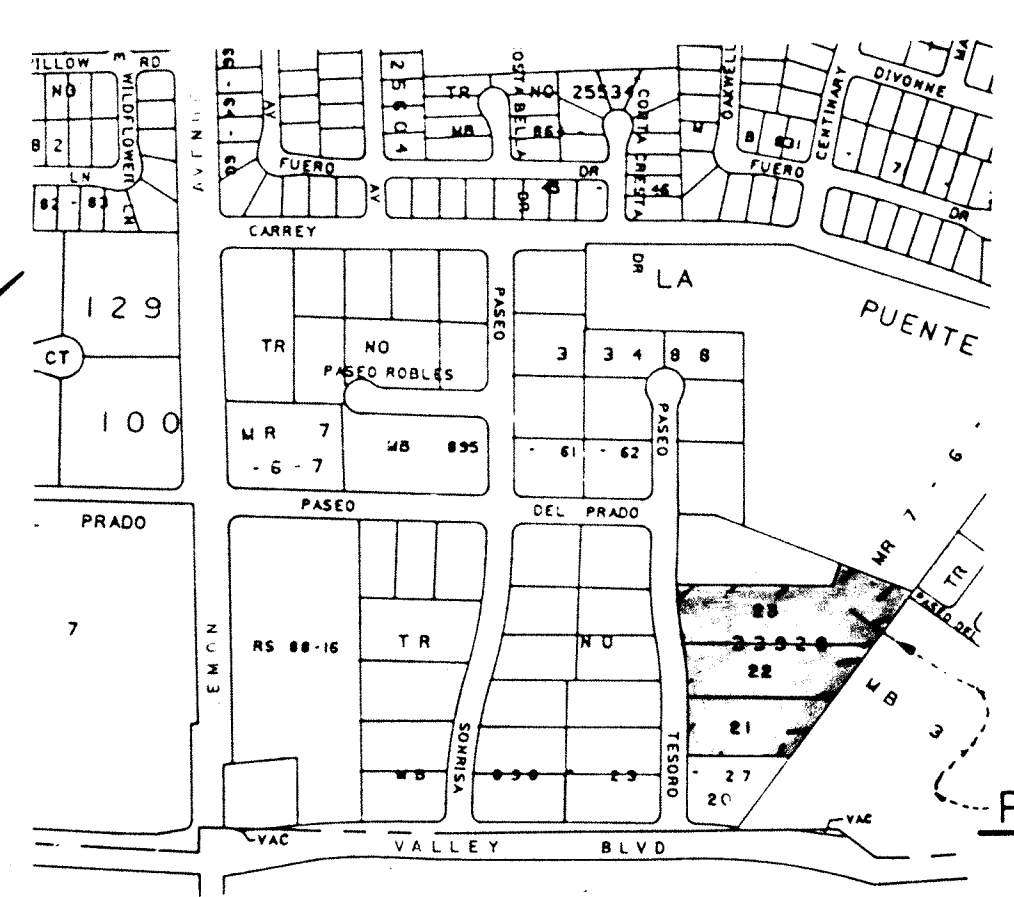
1975 QUAD ELEV = 529.598

SURVEYOR'S CERTIFICATE

I hereby certify to Provident National Assurance Company (LENDER) and SAFECO Title Insurance Company that the survey prepared by me and entitled "A.L.T.A. Boundary and Topographic Survey" was actually made upon the ground and that it and the information, courses and distances shown thereon are correct; that the title lines and the actual possession are the same; that the size, location and type of buildings and improvements are as shown and all are within the boundary lines of the property; that there are no violations of zoning ordinances, restrictions, or other rules and regulations with reference to the location of said buildings and improvements; that there are no easements, encroachments or uses affecting this property appearing from a close physical inspection of the same, other than those shown and depicted thereon; that all utility services required for the operation of the premises either enter the premises through adjoining public streets, or the survey shows point of entry and location of any utilities which pass through or are located on adjoining public land; and that the parcels described hereon do not lie within flood hazard areas in accordance with the document entitled "Department of Housing and Urban Development, Federal Insurance Administration - Special Flood Hazard Area Maps." This survey is made in accordance with the "Minimum Standard Detail Requirements for Land Title Surveys" jointly established and adopted by ALTA and ASOM in 1962. The legal descriptions and easement descriptions used for this survey are contained in a Title Report for Title Insurance prepared by SAFECO Title Insurance Company under Order No. 860894-41 dated April 4, 1986.

Stephen H. Hackett 15 5129
Stephen H. Hackett L.S. 5129

STATE OF CALIFORNIA
OCT 15 1993



VICINITY MAP
SCALE - 1" = 600'

UPDATED ON OCTOBER 14, 1993 TO REFLECT THE RELOCATION OF A SOUTHERN CALIFORNIA EDISON EASEMENT PER A PRELIMINARY REPORT PREPARED BY FIRST AMERICAN TITLE CO. OF LOS ANGELES UNDER ORDER NO. 933863-21 DATED 9-17-93 AND A SUPPLEMENTAL REPORT DATED 10-12-93.

Ronald L. Kranzer 10-14-93
RONALD L. KRANZER R.G.E. 18903

PLANS PREPARED BY RKA civil engineers, inc. 20585 E. Valley Blvd. • Walnut, California 91789 (714) 594-9702 (213) 331-8323	A.L.T.A. BOUNDARY SURVEY OF WALNUT BUSINESS PARK	Sheet 1 of 1
		Sheet 244-004

ACORDTM**CERTIFICATE OF LIABILITY INSURANCE**

DATE (MM/DD/YYYY)

2/01/2021

THIS CERTIFICATE IS ISSUED AS A MATTER OF INFORMATION ONLY AND CONFERS NO RIGHTS UPON THE CERTIFICATE HOLDER. THIS CERTIFICATE DOES NOT AFFIRMATIVELY OR NEGATIVELY AMEND, EXTEND OR ALTER THE COVERAGE AFFORDED BY THE POLICIES BELOW. THIS CERTIFICATE OF INSURANCE DOES NOT CONSTITUTE A CONTRACT BETWEEN THE ISSUING INSURER(S), AUTHORIZED REPRESENTATIVE OR PRODUCER, AND THE CERTIFICATE HOLDER.

IMPORTANT: If the certificate holder is an **ADDITIONAL INSURED**, the policy(ies) must have **ADDITIONAL INSURED** provisions or be endorsed. If **SUBROGATION** IS WAIVED, subject to the terms and conditions of the policy, certain policies may require an endorsement. A statement on this certificate does not confer any rights to the certificate holder in lieu of such endorsement(s).

PRODUCER McGriff Insurance Services 750 B Street Suite 2400 San Diego, CA 92101 619 231-1010	CONTACT NAME: Tonya Mocer PHONE (A/C, No, Ext): 619 525-2859 FAX (A/C, No): 888 328-1312 E-MAIL ADDRESS: tonya.moceri@mcgriff.com														
INSURED AES Due Diligence Inc. 4542 Ruffner Street, Suite 330 San Diego, CA 92111	<table border="1"> <thead> <tr> <th data-bbox="816 426 1433 451">INSURER(S) AFFORDING COVERAGE</th> <th data-bbox="1433 426 1572 451">NAIC #</th> </tr> </thead> <tbody> <tr> <td data-bbox="816 451 1433 478">INSURER A : Travelers Property Casualty Co of Amer</td> <td data-bbox="1433 451 1572 478">25674</td> </tr> <tr> <td data-bbox="816 478 1433 506">INSURER B : Travelers Indemnity Co of CT</td> <td data-bbox="1433 478 1572 506">25682</td> </tr> <tr> <td data-bbox="816 506 1433 533">INSURER C : Evanston Insurance Company</td> <td data-bbox="1433 506 1572 533">35378</td> </tr> <tr> <td data-bbox="816 533 1433 560">INSURER D :</td> <td data-bbox="1433 533 1572 560"></td> </tr> <tr> <td data-bbox="816 560 1433 588">INSURER E :</td> <td data-bbox="1433 560 1572 588"></td> </tr> <tr> <td data-bbox="816 588 1433 615">INSURER F :</td> <td data-bbox="1433 588 1572 615"></td> </tr> </tbody> </table>	INSURER(S) AFFORDING COVERAGE	NAIC #	INSURER A : Travelers Property Casualty Co of Amer	25674	INSURER B : Travelers Indemnity Co of CT	25682	INSURER C : Evanston Insurance Company	35378	INSURER D :		INSURER E :		INSURER F :	
INSURER(S) AFFORDING COVERAGE	NAIC #														
INSURER A : Travelers Property Casualty Co of Amer	25674														
INSURER B : Travelers Indemnity Co of CT	25682														
INSURER C : Evanston Insurance Company	35378														
INSURER D :															
INSURER E :															
INSURER F :															

COVERAGES**CERTIFICATE NUMBER:****REVISION NUMBER:**


THIS IS TO CERTIFY THAT THE POLICIES OF INSURANCE LISTED BELOW HAVE BEEN ISSUED TO THE INSURED NAMED ABOVE FOR THE POLICY PERIOD INDICATED. NOTWITHSTANDING ANY REQUIREMENT, TERM OR CONDITION OF ANY CONTRACT OR OTHER DOCUMENT WITH RESPECT TO WHICH THIS CERTIFICATE MAY BE ISSUED OR MAY PERTAIN, THE INSURANCE AFFORDED BY THE POLICIES DESCRIBED HEREIN IS SUBJECT TO ALL THE TERMS, EXCLUSIONS AND CONDITIONS OF SUCH POLICIES. LIMITS SHOWN MAY HAVE BEEN REDUCED BY PAID CLAIMS.

INSR LTR	TYPE OF INSURANCE	ADDL INSR	SUBR WVD	POLICY NUMBER	POLICY EFF (MM/DD/YYYY)	POLICY EXP (MM/DD/YYYY)	LIMITS
A	<input checked="" type="checkbox"/> COMMERCIAL GENERAL LIABILITY			6805H959585	01/01/2021	01/01/2022	EACH OCCURRENCE \$1,000,000
B	<input type="checkbox"/> CLAIMS-MADE <input checked="" type="checkbox"/> OCCUR GEN'L AGGREGATE LIMIT APPLIES PER: <input type="checkbox"/> POLICY <input type="checkbox"/> PRO-JECT <input checked="" type="checkbox"/> LOC OTHER:			6805H959500	01/01/2021	01/01/2022	DAMAGE TO RENTED PREMISES (Ea occurrence) \$1,000,000 MED EXP (Any one person) \$10,000 PERSONAL & ADV INJURY \$1,000,000 GENERAL AGGREGATE \$2,000,000 PRODUCTS - COMP/OP AGG \$2,000,000 \$
A	AUTOMOBILE LIABILITY <input type="checkbox"/> ANY AUTO OWNED AUTOS ONLY <input checked="" type="checkbox"/> HIRED AUTOS ONLY <input type="checkbox"/> SCHEDULED AUTOS NON-OWNED AUTOS ONLY			6805H959585	01/01/2021	01/01/2022	COMBINED SINGLE LIMIT (Ea accident) \$1,000,000 BODILY INJURY (Per person) \$ BODILY INJURY (Per accident) \$ PROPERTY DAMAGE (Per accident) \$ \$
A	<input checked="" type="checkbox"/> UMBRELLA LIAB <input checked="" type="checkbox"/> OCCUR <input type="checkbox"/> EXCESS LIAB <input type="checkbox"/> CLAIMS-MADE <input type="checkbox"/> DED <input checked="" type="checkbox"/> RETENTION \$10,000			CUP7617Y771	01/01/2021	01/01/2022	EACH OCCURRENCE \$5,000,000 AGGREGATE \$5,000,000 \$
A	WORKERS COMPENSATION AND EMPLOYERS' LIABILITY ANY PROPRIETOR/PARTNER/EXECUTIVE/OFFICER/MEMBER EXCLUDED? <input checked="" type="checkbox"/> Y <input type="checkbox"/> N (Mandatory in NH) If yes, describe under DESCRIPTION OF OPERATIONS below		N/A	UB9J126746	01/01/2021	01/01/2022	<input checked="" type="checkbox"/> PER STATUTE <input type="checkbox"/> OTH-ER E.L. EACH ACCIDENT \$1,000,000 E.L. DISEASE - EA EMPLOYEE \$1,000,000 E.L. DISEASE - POLICY LIMIT \$1,000,000
C	Prof E&O Liab Claims Made Limit Incl Defens			MKLV7PL0004545	02/01/2021	02/01/2022	\$2,000,000 Each Claim \$2,000,000 Aggregate \$25,000 Ded/Claim

DESCRIPTION OF OPERATIONS / LOCATIONS / VEHICLES (ACORD 101, Additional Remarks Schedule, may be attached if more space is required)

This certificate has been issued as Evidence of Insurance. Coverage only and is not to be reproduced.

CERTIFICATE HOLDER**CANCELLATION**

AES Due Diligence Inc. 4542 Ruffner Street, Suite 330 San Diego, CA 92111	SHOULD ANY OF THE ABOVE DESCRIBED POLICIES BE CANCELLED BEFORE THE EXPIRATION DATE THEREOF, NOTICE WILL BE DELIVERED IN ACCORDANCE WITH THE POLICY PROVISIONS. AUTHORIZED REPRESENTATIVE 
--	---



September 13, 2021

Vogel Properties, Inc.
Attn: Ms. Erin Vogel – Vice President
300 Paseo Tesoro
Walnut, CA 91789

Letter of Engagement

Project Number 21004079-21004083
Walnut Business Park
Various Addresses (outlined below)
Walnut, CA 91789

Dear Ms. Vogel :

In accordance with your request we hereby submit this Letter of Engagement for Phase 1 Environmental Site Assessment (“ESA”) services for the specifically named Phases and their respective addresses, acreages and net rentable square footages as listed below. If acceptable we hereby agree to furnish all required services to complete the above-referenced reports in accordance with current ASTM and Industry Standards. It is agreed that the information provided by AES Due Diligence (AES) is for the exclusive use of Vogel Properties, Inc. and no other party shall have the right to rely on any services provided by AES without prior written consent. No assignment of this Letter of Engagement and the resulting Reports can be made to any persons or entities not expressly named in this document without the written consent of AES Due Diligence, Inc.

Our Compensation for the services shall as listed on a per property or in aggregate as offered below :

- Walnut Business Park – Phases 1 & 2 300-396 South Lemon Ave.
20401-20427 Valley Blvd. 6.8 Acres 86,213 sf.....\$2,300.00
- Walnut Business Park- Phase 3 307-351 Paseo Sonrisa
20258-20268 Paseo del Prado
20451-20475 Valley Blvd. 4.9 Acres 71,268 sf.....\$2,250.00
- Walnut Business Park – Phases 4 & 5 301-370 Paseo Sonrisa
20505-20525 Valley Blvd., 3.64 Acres 113,752 sf.....\$2,250.00
- Walnut Business Park- Phase 6 310-360 Paseo Tesoro
20601 Valley Blvd., 4.48 Acres 70,737 sf.....\$2,250.00
- Walnut Business Park – Corp. Office 300 Paseo Tesoro 1.27 Acres
6,320 sf.....\$2,150.00

**CORPORATE
OFFICE**

4542 Ruffner Street
Suite 330
San Diego, CA 92111

Phone: (858) 569-0211
Fax: (858) 569-0275
dallen@aesdd.com
bpresta@aesdd.com

Southern California

Phone: (949) 363-0058
Fax: (949) 363-0059
swilliams@aesdd.com

Northern California

Phone (707) 996-5529
Fax: (707) 996-5534
rsawyer@aesdd.com

Mountain States

Phone/Fax: (303) 648-9897
Cell: (303) 506-0076
rffillmore@aesdd.com

Midwest Region

Phone: (847) 498-4780
Fax: (847) 498-5079
wpeden@aesdd.com

Northwest Region

rdonnelly@aesdd.com
Phone: (503) 296-0711
Fax: (503) 296-0712

Texas Region

bmckenzie@aesdd.com
Phone: (972) 754-0673
Fax: (972) 937-3096

Project Numbers 21004079-21004083
Walnut Business Park – Various Addresses

If AES is awarded all Phase 1 assignments on all of above named properties our total fee will be \$10,500.00, equating to \$2,100.00 per property.

The indicated fees are based upon the information provided to AES at the time this Letter of Engagement was prepared. Additional services not included in the scope of work will be billed at \$125 per hour. Authorization will be requested prior to undertaking any additional services. Our fees are based upon acceptance of all indicated services and full payment is required 30 days after receipt of the Reports.

Upon receipt of the signed Letter of Engagement, we will proceed to perform the scope of services requested and provide an electronic copy of the reports approximately 15-20 business days from receipt of written acceptance and site contact information.

AES Due Diligence maintains Professional Liability Insurance in the amount of \$2,000,000.00. AES agrees not to limit or decrease their professional liability under \$2,000,000.00 in their terms & conditions.

The addressee is considered to be the responsible party for payment of our services. If the AES invoice is to be assigned to another party, please have the assignee acknowledge acceptance of the assignment of indebtedness and the subject matter of the project and its subsequent Reports shall not be reassigned, transferred or commuted in any manner to any party without the expressed written consent of AES.


Very truly yours,

AES Due Diligence, Inc.



Richard M. Allen

Accepted:

By: 

Date: 9/14/21

Name: ERIN VOGEL

Its: VICE PRESIDENT

Professional Profile

Robert Presta
LICENSED ARCHITECT
PRESIDENT

EDUCATION

Bachelor of Architecture
Magna Cum Laude, University of Houston

Master of Business Administration
Pepperdine University

REGISTRATION

Licensed Architect
State of California

Licensed Contractor
State of California

CONTINUING EDUCATION

Asbestos and Lead Control Hazard

Conduction Historical Research According
ASTM Standards & AAI Standards

PROFESSIONAL SUMMARY

- Robert Presta brings over 25 years experience in architecture and real estate to AES Due Diligence.
- Former Regional Manager for a national architectural and engineering consulting firm.
- Due diligence physical surveys of existing properties to determine quality and condition of the structure, equipment, finishes and fixtures, identify items requiring repair or replacement, ADA compliance status; and estimate associated costs.
- Phase One Environmental Site Assessments following ASTM 1527-05 or client standards, including federal and state database searches, on-site observations and screening tests for hazardous materials.
- Review and analysis of construction documents, schedules and budgets for proposed projects.
- On-site monitoring of new construction, renovation and repair work for conformance to documents, quality of workmanship, acceptability of requisition requests and adequacy of remaining funds.
- Held rank of Captain in the U.S. Marine Corps, flew on board F-4B jet fighter aircraft as Radar Intercept Officer.



Professional Profile

STEPHEN J. BAKER
HYDROGEOLOGIST

EDUCATION

Bachelor of Art in Geology
Ohio State University

REGISTRATION

Registered Geologist
States of California and Washington

Certified Hydrogeologist
States of California and Washington

CONTINUING EDUCATION

Recycled Water as Drinking Water: Exploring
Direct Potable Reuse, April 2017.

Sustainable Groundwater Act and Impacts to the
Central Valley of California, February 2017

California Groundwater Law, December 2015

Fractured Rock Conference: State of the
Science and Measuring Success in
Remediation, September 2004

DNAPLs in Fractured Geologic Media:
Monitoring, Remediation & Natural Attenuation,
December 1999, National Groundwater
Association

Professional Summary

- Founded HydroSolutions of California, Inc. in 1985 as a high tech environmental consulting company that focused on pollution liabilities impacting real estate.
- Developed HydroSolutions of California Baseline programs, copyrighted the Enhanced Pollution Awareness Survey utilized by corporate personnel.
- Contributed to developing the environmental policy for the Federal Home Loan Bank Board that included the tiered environmental phase I and II approach to establishing a base level of due diligence in the lending industry.
- Founding Advisory Board Member of the Cooperative Solution Program, Board of Director for the Institute of Environmental Solutions. Represented environmental consulting for the Program's pilot project assigned by California Governor Wilson during the early 1990s. Worked with four national laboratories, California Department of Toxic Substances, Regional Water Quality Control Board, the land development company and the lender. The property was located in Antioch, California.
- Mr. Baker managed approximately 400 projects of the firm. Potential responsible party investigations, groundwater monitoring programs, site characterization of petroleum, solvents and metals, vapor extraction and bioremediation of soils, well head protection programs, aquifer analysis were some projects performed by Mr. Baker.
- Mr. Baker also supported the company by presenting over three hundred presentations, workshops, classes and seminars for the banking, real estate, academia and land development industries.

Professional Profile

RICHARD DARWICKI

Vice President

LICENSED PROFESSIONAL MECHANICAL ENGINEER

EDUCATION

Santa Ana College
Mechanical Engineering
California State University at Fullerton

REGISTRATION

Licensed Professional Mechanical Engineer
State of California

CONTINUING EDUCATION

Carrier Air Conditioning Design
Trane Air Conditioning Design
Trace/Trane Training Course
Micropas and Calpas User Training
Asbestos and Lead Hazard Control
ASTM Environmental Site Assessments for
Commercial Real Estate
Maintaining Asphalt Pavements –
University of Wisconsin, Madison
Mold in Commercial Buildings –
American Society of Civil Engineers

PROFESSIONAL AFFILIATIONS

A.S.H.A.R.E. –
National Society of Professional Engineers
National Fire Protection Associations

Professional Summary

- Richard Darwicki brings over 40 years experience in Engineering and Construction Consulting Services to AES Due Diligence, Inc. These service experience include military, mid- and high-rise structures, retail, industrial, single and multi-family residential, resort and hospitality, assisted living and congregate care, office and medical facilities.
- He has designed wastewater treatment systems, reverse water filtration systems, water chlorinating facilities, vapor recovery fuel islands, double containment fuel tank systems, and site utilities for commercial, industrial, retail, and residential projects.
- He has also participated in Department of Energy studies to establish new energy standards for building construction and to design and develop solar energy collection systems for NASA and Rockwell International.
- As Chief Engineer for several firms, his responsibilities included cost estimations, specification writing, contract administration, field construction monitoring and environmental assessments for public and private projects.
- Due Diligence physical surveys since 1988 of existing properties to determine quality and condition of the structure, equipment, finishes and fixtures. Identifying items requiring repair or replacement, ADA Compliance status, and estimating associated costs.
- On-site monitoring of new construction, renovation and repair work.
- Phase I Environmental Site Assessments (ASTM 1527-05) including on-site observations.
- Previously a Registered Environmental Assessor, expired in 1996, with new registration pending.

