



# City of Elk Grove NOTICE OF DETERMINATION

**To:**  Office of Planning and Research  
P.O. Box 3044, 1400 Tenth Street, Room 22  
Sacramento, CA 95812-3044

Sacramento County Clerk-Recorder  
Sacramento County  
PO Box 839, 600 8th Street  
Sacramento, CA 95812-0839

**From:** City of Elk Grove  
Development Services-Planning  
8401 Laguna Palms Way  
Elk Grove, CA 95758

County Recorder Filing	State Clearinghouse Received
(stamp here)	(stamp here)

**SUBJECT:** *Filing of Notice of Determination in compliance with Section 21152 or 21152 of the Public Resources Code*

**STATE CLEARINGHOUSE NUMBER:** SCH# 2000082139 and SCH# 2007082169, and SCH #2017062058

**PROJECT TITLE:** The Village Pad 5 Amendment – Bank of America (PLNG25-005)

**LEAD AGENCY:** City of Elk Grove  
Development Services-Planning  
8401 Laguna Palms Way  
Elk Grove, CA 95758

**LEAD AGENCY CONTACT:** Joseph Daguman (916) 478-2283; jdaguman@elkgrove.gov

**PROJECT APPLICANT:** Zak Klobucar  
1925 Mohave Court  
Grafton, WI 53024  
312-488-5202; z.klobucar@interiorarchitects.com

**PROJECT LOCATION:** Elk Grove California, Sacramento County

**ASSESSOR'S PARCEL NUMBER(S):** 132-2110-009

**PROJECT DESCRIPTION:** The Village Pad 5 Amendment – Bank of America Project (the "Project") consists of a Conditional Use Permit Amendment and Design Review Amendment for the construction of a new 5,900 square foot bank building with three ATM drive-through service lanes within the previously approved Village Shopping Center (PLNG22-066).

The Project shall comply with the City's Climate Action Plan (CAP) for new non-residential development, including CAP measures related to energy

efficiency (BE-4), solar readiness (BE-6), off-road construction fleet (TACM-8), and 20% reduction in VMT below the City's 2015 baseline (TACM-3) and electric vehicle charging (TACM-9).

This is to advise that on June 19, 2025, the City of Elk Grove Planning Commission approved the above described Project and has made the following determinations regarding the above described project.

No further environmental review is required under CEQA pursuant to State CEQA Guidelines 15162 (Subsequent EIRs and Negative Declarations). State CEQA Guidelines Section 15162 provides that when an EIR has been certified for an adopted project, no subsequent EIR shall be prepared for that project unless the lead agency determines, on the basis of substantial evidence in light of the whole record, that one or more of the following exists:

1. Substantial changes are proposed in the project which will require major revisions of the previous EIR due to the involvement of new significant environmental effects or a substantial increase in the severity of previously identified significant effects;
2. Substantial changes occur with respect to the circumstances under which the project is undertaken which will require major revisions of the previous EIR due to the involvement of new significant environmental effects or a substantial increase in the severity of previously identified significant effects; or
3. New information of substantial importance, which was not known and could not have been known with exercise of reasonable diligence at the time of the previous EIR was certified as complete shows any of the following:
  - a. The project will have one or more significant effects not discussed in the previous EIR;
  - b. Significant effects previously examined will be substantially more severe than shown in the previous EIR.
  - c. Mitigation measures or alternatives previously found not to be feasible would in fact be feasible and would substantially reduce one or more significant effects of the project, but the project proponents decline to adopt the mitigation measure or alternative; or
  - d. Mitigation measures or alternatives which are considerably different from those analyzed in the previous EIR would substantially reduce one or more significant effects on the environment, but the project proponents decline to adopt the mitigation measures or alternative.

In June 2004, the City Council certified an EIR for the Laguna Ridge Specific Plan (LRSP, State Clearinghouse No. 2000082139). The LRSP EIR analyzed full buildout of LRSP based upon the land plan, development standards, and policies contained in the General Plan and LRSP, as well as the improvements identified in the accompanying infrastructure master plans. The Project is subject to the LRSP Mitigation, Monitoring and Reporting Program (MMRP).

Staff has reviewed the Project and analyzed it based upon the above provisions in Section 15162 of the State CEQA Guidelines. The Project is being undertaken pursuant to and in conformity with the approved LRSP. No special circumstances exist and no changes in the Project have occurred that would necessitate the preparation of subsequent environmental review. No additional environmental impacts have been identified for the Project other than those previously disclosed and analyzed in the EIRs for the LRSP and General Plan. Furthermore, since no changes to the EIR are necessary to support the Project, the City is not required to prepare an Addendum to the EIR as required by State CEQA Guidelines Section 15164. Therefore, the prior EIR is sufficient to support the proposed action and no further environmental review is required.

Additionally, staff finds that no further environmental review is required under State CEQA Guidelines Section 15183 (Consistency with a General Plan, Community Plan, or Zoning). State

CEQA Guidelines Section 15183 (Public Resources Code §21083.3), provides that projects which are consistent with a Community Plan, General Plan, or Zoning for which an environmental impact report (EIR) has been certified "shall not require additional environmental review, except as might be necessary to examine whether there are project-specific significant effects which are peculiar to the project or its site." In February 2019, an EIR was certified by the City Council as part of the Elk Grove General Plan Update (SCH# 2017062058). The Project is subject to the General Plan MMRP.

The General Plan EIR relies on Vehicle Miles Traveled (VMT) as a measure of transportation impacts. The Project site is in a pre-screened area as defined by the City's Transportation Analysis Guidelines adopted with the General Plan. The Project shall comply with the City's Climate Action Plan (CAP) for new commercial development, including CAP measures related to energy efficiency (BE-4), solar readiness (BE-7), off-road construction fleet (TACM-8), and electric vehicle charging (TACM-9).

No potential new impacts related to the Project have been identified that would necessitate further environmental review beyond the impacts and issues already disclosed and analyzed in the LRSP and General Plan EIRs. No other special circumstances exist that would create a reasonable possibility that the Project will have a significant adverse effect on the environment. Therefore, the prior EIRs are sufficient to support the proposed action and pursuant to State CEQA Guidelines Sections 15162 and 15183, no further environmental review is required.

- The Laguna Ridge Specific Plan EIR (SHC# 2000082139) and Laguna Ridge Town Center Subsequent EIR (SCH# 2007082169) were prepared and certified for pursuant to the provisions of CEQA.
- Pursuant to Section 15168(c)(2) the Planning Department finds that the Project, as proposed, does not present any new environmental effects or mitigation measures required beyond the scope of those analyzed in the Laguna Ridge Specific Plan EIR (SHC# 2000082139) and Laguna Ridge Town Center Subsequent EIR (SCH# 2007082169).
- Mitigation measures from the previously certified EIRs applicable to this project were made a condition of approval of this project.
- Mitigation Monitoring and Reporting Plans were adopted as part of the Laguna Ridge Specific Plan EIR (SHC# 2000082139) and Laguna Ridge Town Center Subsequent EIR (SCH# 2007082169) and would be applicable to this project.
- Findings were made pursuant to the provisions of the California Environmental Quality Act (CEQA).

This is to certify that the Environmental Impact Reports are available to the General Public at:  
City of Elk Grove, 8401 Laguna Palms Way, Elk Grove, CA 95758

CITY OF ELK GROVE  
Development Services - Planning

By:  \_\_\_\_\_

Joseph Daguman,  
916.478.2283

Date: June 20, 2025

NOTICE OF DETERMINATION  
REVISED FINAL ENVIRONMENTAL IMPACT REPORT  
LAGUNA RIDGE SPECIFIC PLAN  
STATE CLEARINGHOUSE No. 2000082139

ENDORSED

JUN 17 2004

JUNE 17, 2004

MARK NORRIS, CLERK-RECORDER  
By [Signature]  
DEPUTY

To:  Office of Planning and Research  
1400 Tenth Street  
Sacramento, CA 95814

County Clerk-Recorder  
Sacramento County  
600 8th Street  
Sacramento, CA 95814

From: City of Elk Grove  
Development Services,  
Planning  
8400 Laguna Palms Way  
Elk Grove, CA 95758

**Subject:** Filing of Notice of Determination in compliance with Section 21152 of the Public Resources Code and Section 15094 of the California Environmental Quality Act Guidelines

On June 17, 2004, the Elk Grove City Council certified the Laguna Ridge Specific Plan Revised Final Environmental Impact Report (EIR) (consisting of the Revised Draft EIR, comments and responses to comments on the Revised Draft EIR, and minor edits to the Revised Draft EIR), pursuant to the California Environmental Quality Act (CEQA), and adopted the Laguna Ridge Specific Plan. As part of the certification of the Revised Final EIR, the Elk Grove City Council took the following actions:

- Certified that the Revised Final EIR had been prepared and completed in compliance with CEQA.
- Made findings that certain mitigation measures described in the Revised Final EIR are feasible and were included and adopted, and therefore become binding upon the Laguna Ridge Specific Plan.
- Made findings pursuant to Section 15091 of the CEQA Guidelines.
- Adopted a Statement of Overriding Considerations regarding the significant and unavoidable impacts associated with implementation of the Laguna Ridge Specific Plan.

**Project Description**

The Laguna Ridge Specific Plan project involves the implementation of a specific plan for 1,900 acres in the City of Elk Grove. The Laguna Ridge Specific Plan would include the development of residential, commercial, park, public school, and mixed-use land uses, including: 7,762 units of single-family and multi family residential; 195.5 acres of commercial uses; 50.9 acres of office uses; 18.6 acres for a Civic Center; 164.9 acres of parks, 69.3 acres of open space and parkways; 106 acres dedicated to schools; 17.4 acres for fire station and water treatment facilities; and 74.4 acres for roadways. The Laguna Ridge Specific Plan is bounded by State Route 99 on the east, Elk Grove Boulevard on the north, Bruceville Road on the west, and Bilby Road and Poppy Ridge Road on the south.

## **Environmental Effects**

The following environmental issues were evaluated in the Revised Final EIR:

- Agricultural Resources
- Air Quality
- Hazards
- Hydrology and Water Quality
- Geology and Geotechnical Hazards
- Visual Quality
- Transportation and Circulation
- Noise
- Public Services and Utilities
- Biological Resources
- Cultural Resources
- Land Use

The City Council found that the approved Laguna Ridge Specific Plan would have a significant effect on the environment. Significant and unavoidable environmental impacts identified in the Final EIR are summarized below:

- Agricultural Resources (loss of agricultural lands under project and cumulative conditions)
- Transportation and Circulation (increased traffic volumes on local roadways, intersections and state highway facilities under project and cumulative conditions)
- Air Quality (construction emissions, operational emissions, regional impacts under project and cumulative conditions)
- Noise (construction noise and agricultural noise under project and cumulative conditions)
- Biological Resources (cumulative loss of biological resources)
- Public Services and Utilities (cumulative water supply impacts on the Cosumnes River from groundwater production)
- Visual Resources (alteration of scenic resources; conversion from rural to urban uses and light and glare effects under project and cumulative conditions)

The City has adopted a Statement of Overriding Considerations, pursuant to Section 15093 of the CEQA Guidelines.

## **Availability of the Final EIR and Record of Project Approval**

The Final EIR and record of project approval may be reviewed at the following location:

Elk Grove City Hall  
8400 Laguna Palms Way  
Elk Grove, CA 95758

REC'T # 0002868191  
June 17, 2004 11:11:49 AM

Sacramento -- TEST County Recorder  
Craig A. Kramer, Clerk/Recorder

Check Number 17704

RECD BY


State Fees	\$1,250.00
CLERKS	\$21.00

Total fee .....	\$1,271.00
Amount Tendered...	\$1,271.00

Change .....	\$0.00
--------------	--------

D.L.R. 4/7/0/0

**NOTICE OF DETERMINATION  
REVISED FINAL ENVIRONMENTAL IMPACT REPORT  
LAGUNA RIDGE SPECIFIC PLAN  
STATE CLEARINGHOUSE No. 2000082139**



**JUNE 17, 2004**

To:  Office of Planning and Research  
1400 Tenth Street  
Sacramento, CA 95814

County Clerk-Recorder  
Sacramento County  
600 8th Street  
Sacramento, CA 95814

From: City of Elk Grove  
Development Services,  
Planning  
8400 Laguna Palms Way  
Elk Grove, CA 95758

**Subject:** Filing of Notice of Determination in compliance with Section 21152 of the Public Resources Code and Section 15094 of the California Environmental Quality Act Guidelines

On June 17, 2004, the Elk Grove City Council certified the Laguna Ridge Specific Plan Revised Final Environmental Impact Report (EIR) (consisting of the Revised Draft EIR, comments and responses to comments on the Revised Draft EIR, and minor edits to the Revised Draft EIR), pursuant to the California Environmental Quality Act (CEQA), and adopted the Laguna Ridge Specific Plan. As part of the certification of the Revised Final EIR, the Elk Grove City Council took the following actions:

- Certified that the Revised Final EIR had been prepared and completed in compliance with CEQA.
- Made findings that certain mitigation measures described in the Revised Final EIR are feasible and were included and adopted, and therefore become binding upon the Laguna Ridge Specific Plan.
- Made findings pursuant to Section 15091 of the CEQA Guidelines.
- Adopted a Statement of Overriding Considerations regarding the significant and unavoidable impacts associated with implementation of the Laguna Ridge Specific Plan.

**Project Description**

The Laguna Ridge Specific Plan project involves the implementation of a specific plan for 1,900 acres in the City of Elk Grove. The Laguna Ridge Specific Plan would include the development of residential, commercial, park, public school, and mixed-use land uses, including: 7,762 units of single-family and multi family residential; 195.5 acres of commercial uses; 50.9 acres of office uses; 18.6 acres for a Civic Center; 164.9 acres of parks, 69.3 acres of open space and parkways; 106 acres dedicated to schools; 17.4 acres for fire station and water treatment facilities; and 74.4 acres for roadways. The Laguna Ridge Specific Plan is bounded by State Route 99 on the east, Elk Grove Boulevard on the north, Bruceville Road on the west, and Bilby Road and Poppy Ridge Road on the south.

## **Environmental Effects**

The following environmental issues were evaluated in the Revised Final EIR:

- Agricultural Resources
- Air Quality
- Hazards
- Hydrology and Water Quality
- Geology and Geotechnical Hazards
- Visual Quality
- Transportation and Circulation
- Noise
- Public Services and Utilities
- Biological Resources
- Cultural Resources
- Land Use

The City Council found that the approved Laguna Ridge Specific Plan would have a significant effect on the environment. Significant and unavoidable environmental impacts identified in the Final EIR are summarized below:

- Agricultural Resources (loss of agricultural lands under project and cumulative conditions)
- Transportation and Circulation (increased traffic volumes on local roadways, intersections and state highway facilities under project and cumulative conditions)
- Air Quality (construction emissions, operational emissions, regional impacts under project and cumulative conditions)
- Noise (construction noise and agricultural noise under project and cumulative conditions)
- Biological Resources (cumulative loss of biological resources)
- Public Services and Utilities (cumulative water supply impacts on the Cosumnes River from groundwater production)
- Visual Resources (alteration of scenic resources; conversion from rural to urban uses and light and glare effects under project and cumulative conditions)

The City has adopted a Statement of Overriding Considerations, pursuant to Section 15093 of the CEQA Guidelines.

## **Availability of the Final EIR and Record of Project Approval**

The Final EIR and record of project approval may be reviewed at the following location:

Elk Grove City Hall  
8400 Laguna Palms Way  
Elk Grove, CA 95758

### Resources Agency

- Boating & Waterways
- Coastal Commission
- Coastal Conservancy
- Colorado River Board
- Conservation
- Fish & Game
- Forestry
- Office of Historic Preservation
- Parks & Recreation
- Reclamation
- S.F. Bay Conservation & Development Commission
- Water Resources (DWR)
- Business, Transportation & Housing
- Aeronautics
- California Highway Patrol
- CALTRANS District # 3
- Department of Transportation Planning (headquarters)
- Housing & Community Development
- Food & Agriculture

### Health & Welfare

Health Services \_\_\_\_\_

### State & Consumer Services

- General Services
- OLA (Schools)

### Cal-EPA

- Air Resources Board
- APCD/AQMD
- California Waste Management Board
- SWRCB: Clean Water Grants
- SWRCB: Delta Unit
- SWRCB: Water Quality
- SWRCB: Water Rights
- Regional WQCB # \_\_\_\_\_ (Central Valley)

### Youth & Adult Corrections

Corrections

### Independent Commissions & Offices

- Energy Commission
- Native American Heritage Commission
- Public Utilities Commission
- Santa Monica Mountains Conservancy
- State Lands Commission
- Tahoe Regional Planning Agency
- Other \_\_\_\_\_

### Public Review Period (to be filled in by lead agency)

Starting Date: N/A

Ending Date: N/A

Signature: [Signature]

Date: 6/12/04

**Lead Agency (complete if applicable)**

Consulting Firm: \_\_\_\_\_

Address: \_\_\_\_\_

City/State/Zip: \_\_\_\_\_

Contact: \_\_\_\_\_

Phone: \_\_\_\_\_

**Applicant:**

Address: \_\_\_\_\_

City/State/Zip: \_\_\_\_\_

Phone: \_\_\_\_\_

**For SCH Use Only:**

Date Received at SCH \_\_\_\_\_

Date Review Starts \_\_\_\_\_

Date to Agencies \_\_\_\_\_

Date to SCH \_\_\_\_\_

Clearance Date \_\_\_\_\_

Notes: \_\_\_\_\_

\$1250.00

0000746

NOTICE OF DETERMINATION  
REVISED FINAL ENVIRONMENTAL IMPACT REPORT  
LAGUNA RIDGE SPECIFIC PLAN  
STATE CLEARINGHOUSE No. 2000082139

JUNE 17, 2004

FILED

JUN 17 2004

By MARK NORRIS CLERK-RECORDER  
DEPUTY

To:  Office of Planning and Research  
1400 Tenth Street  
Sacramento, CA 95814

County Clerk-Recorder  
Sacramento County  
600 8th Street  
Sacramento, CA 95814

From: City of Elk Grove  
Development Services,  
Planning  
8400 Laguna Palms Way  
Elk Grove, CA 95758

**Subject:** Filing of Notice of Determination in compliance with Section 21152 of the Public Resources Code and Section 15094 of the California Environmental Quality Act Guidelines

On June 17, 2004, the Elk Grove City Council certified the Laguna Ridge Specific Plan Revised Final Environmental Impact Report (EIR) (consisting of the Revised Draft EIR, comments and responses to comments on the Revised Draft EIR, and minor edits to the Revised Draft EIR), pursuant to the California Environmental Quality Act (CEQA), and adopted the Laguna Ridge Specific Plan. As part of the certification of the Revised Final EIR, the Elk Grove City Council took the following actions:

- Certified that the Revised Final EIR had been prepared and completed in compliance with CEQA.
- Made findings that certain mitigation measures described in the Revised Final EIR are feasible and were included and adopted, and therefore become binding upon the Laguna Ridge Specific Plan.
- Made findings pursuant to Section 15091 of the CEQA Guidelines.
- Adopted a Statement of Overriding Considerations regarding the significant and unavoidable impacts associated with implementation of the Laguna Ridge Specific Plan.

**Project Description**

The Laguna Ridge Specific Plan project involves the implementation of a specific plan for 1,900 acres in the City of Elk Grove. The Laguna Ridge Specific Plan would include the development of residential, commercial, park, public school, and mixed-use land uses, including: 7,762 units of single-family and multi family residential; 195.5 acres of commercial uses; 50.9 acres of office uses; 18.6 acres for a Civic Center; 164.9 acres of parks, 69.3 acres of open space and parkways; 106 acres dedicated to schools; 17.4 acres for fire station and water treatment facilities; and 74.4 acres for roadways. The Laguna Ridge Specific Plan is bounded by State Route 99 on the east, Elk Grove Boulevard on the north, Bruceville Road on the west, and Bilby Road and Poppy Ridge Road on the south.

POSTED BY SACRAMENTO CO. CLERK-RECORDER  
FROM: \_\_\_\_\_ TO: \_\_\_\_\_  
JUN 17 2004 AUG 1 2004

POSTED BY SACRAMENTO CO. CLERK-RECORDERS  
FROM: \_\_\_\_\_ TO: \_\_\_\_\_

## **Environmental Effects**

The following environmental issues were evaluated in the Revised Final EIR:

- Agricultural Resources
- Air Quality
- Hazards
- Hydrology and Water Quality
- Geology and Geotechnical Hazards
- Visual Quality
- Transportation and Circulation
- Noise
- Public Services and Utilities
- Biological Resources
- Cultural Resources
- Land Use

The City Council found that the approved Laguna Ridge Specific Plan would have a significant effect on the environment. Significant and unavoidable environmental impacts identified in the Final EIR are summarized below:

- Agricultural Resources (loss of agricultural lands under project and cumulative conditions)
- Transportation and Circulation (increased traffic volumes on local roadways, intersections and state highway facilities under project and cumulative conditions)
- Air Quality (construction emissions, operational emissions, regional impacts under project and cumulative conditions)
- Noise (construction noise and agricultural noise under project and cumulative conditions)
- Biological Resources (cumulative loss of biological resources)
- Public Services and Utilities (cumulative water supply impacts on the Cosumnes River from groundwater production)
- Visual Resources (alteration of scenic resources; conversion from rural to urban uses and light and glare effects under project and cumulative conditions)

The City has adopted a Statement of Overriding Considerations, pursuant to Section 15093 of the CEQA Guidelines.

## **Availability of the Final EIR and Record of Project Approval**

The Final EIR and record of project approval may be reviewed at the following location:

Elk Grove City Hall  
8400 Laguna Palms Way  
Elk Grove, CA 95758

**NOTICE OF DETERMINATION  
FINAL ENVIRONMENTAL IMPACT REPORT  
LAGUNA RIDGE TOWN CENTER  
STATE CLEARINGHOUSE No. 2007082169**

**July 15, 2008**

To:  Office of Planning and Research  
1400 Tenth Street  
Sacramento, CA 95814

County Clerk-Recorder  
Sacramento County  
600 8th Street  
Sacramento, CA 95814

From: City of Elk Grove  
Development Services,  
Planning  
8401 Laguna Palms Way  
Elk Grove, CA 95758

**Subject:** Filing of Notice of Determination in compliance with Section 21152 of the Public Resources Code and Section 15094 of the California Environmental Quality Act Guidelines

**Project Location and Description**

The Laguna Ridge Town Center project site is located in the Laguna Ridge Specific Plan (LRSP) and consists of nine vacant parcels totaling 95.3 acres situated at the southeast corner of Elk Grove Boulevard and Bruceville Road. The project consists of a *Specific Plan Amendment* to change the land use designations from Medium Density Residential/10 dwelling units per acre (RD-10) and Medium Density Residential/15.1 dwelling units per acre (RD-15) to High Density Residential/20 dwelling units per acre (RD-20) and Shopping Center (SC), and Rezone from RD-10 and RD-15 to RD-30 and SC to be consistent with the Laguna Ridge Specific Plan.

**Lead Agency Action**

On June 25, 2008, the Elk Grove City Council, as Lead Agency, certified the Final Subsequent Environmental Impact Report (SEIR) (consisting of the Draft SEIR, comments and responses to comments on the Draft SEIR, and minor edits to the Draft SEIR), pursuant to the California Environmental Quality Act (CEQA), and approved Laguna Ridge Town Center project. As part of the certification of the SEIR, the Elk Grove City Council took the following actions:

- Certified that the Final SEIR had been prepared and completed in compliance with CEQA.
- Made findings that the mitigation measures described in the Final SEIR are feasible. A Mitigation Monitoring and Reporting Program (MMRP) which includes all the mitigation measures was adopted, and compliance with the mitigation measures in the adopted MMRP was made a condition of project approval, and therefore become binding upon the Laguna Ridge Town Center project.
- Made findings pursuant to Section 15091 of the CEQA Guidelines.

- Adopted a Statement of Overriding Considerations regarding the significant and unavoidable impacts associated with implementation of the Laguna Ridge Town Center project.

**Environmental Effects**

The City Council found that the Laguna Ridge Town Center project would have a significant effect on the environment. Significant and unavoidable environmental impacts identified in the Final SEIR are summarized below:

- Air Quality (conflict with the SMAQMD operational emissions thresholds, cumulatively considerable net increase of criteria pollutants: Ozone and PM<sub>10</sub>).
- Noise (potential medical office land uses could result in substantial increases in ambient noise levels that could exceed the City's noise standards).
- Traffic and Circulation (cumulative increase the volume to capacity ratio on Elk Grove Boulevard, Wymark Drive, and Big horn Boulevard, and the addition of project traffic to cumulative no project volumes increasing the average delay at multiple intersections in the project vicinity).

The City has adopted a Statement of Overriding Considerations, pursuant to Section 15093 of the CEQA Guidelines.

**Availability of the Final SEIR and Record of Project Approval**

This is to certify that the Final SEIR with comments and responses and record of project approval is available to the General Public at the following location:

Elk Grove City Hall  
 8401 Laguna Palms Way  
 Elk Grove, CA 95758

Signature: Serald Park Title: SENIOR PLANNER  
 Date: July 15, 2008 Date Received for Filing at OPR: \_\_\_\_\_

**FILED**

**JUL 15 2008**

FREDERICK B. GARCIA  
 COUNTY CLERK/RECORDER  
 By: [Signature]  
 DEPUTY

REC'T # 0005482955  
July 15, 2008 — 12:29:12 PM

Sacramento County Recorder  
Frederick B. Garcia, Clerk/Recorder

Check Number	1441
REQD BY	
State Fees	\$2,606.75
CLERKS	\$24.00
	<hr/>
Total fee .....	\$2,630.75
Amount Tendered...	\$2,630.75
	<hr/>
Change .....	\$0.00

DHB:58/1/0



# City of Elk Grove NOTICE OF DETERMINATION

To:  Office of Planning and Research  
P.O. Box 3044, 1400 Tenth Street, Room 22  
Sacramento, CA 95812-3044

Sacramento County Clerk-Recorder  
Sacramento County  
PO Box 839, 600 8th Street  
Sacramento, CA 95812-0839

From: City of Elk Grove  
Development Services-Planning  
8401 Laguna Palms Way  
Elk Grove, CA 95758

County Recorder Filing	State Clearinghouse Received
<p style="text-align: center;"><b>FILED</b> SACRAMENTO COUNTY</p> <p style="text-align: center;">FEB 28 2019</p> <p>DONNA ALBRED, CLERK/RECORDER  BY <u><i>[Signature]</i></u> DEPUTY</p> <p style="text-align: center;">(stamp here)</p>	<p style="text-align: center;">(stamp here)</p>

**SUBJECT: Filing of Notice of Determination in compliance with Section 21152 or 21152 of the Public Resources Code**

**STATE CLEARINGHOUSE NUMBER: 2017062058**

**PROJECT TITLE: General Plan Update**

**PROJECT APPLICANT: City of Elk Grove**

**PROJECT LOCATION: Elk Grove California, Sacramento County**

**PROJECT DESCRIPTION:** The City of Elk Grove is conducting a comprehensive update of its General Plan. State law (Government Code Section 65300) requires each city and county to adopt a comprehensive, long-term general plan for its physical development. The City's current General Plan was adopted in 2003, with various amendments and changes made since then, and serves to direct the City's future growth and development as well as its conservation policy. The General Plan is now being updated to ensure that this guiding policy document remains a useful tool, keeps pace with change, and provides workable solutions to current and future issues. The General Plan includes the following State-required elements or topics: Land Use, Circulation, Housing, Conservation, Open Space, Noise, Safety, and Environmental Justice. The updated Elk Grove General Plan is divided into 10 chapters, which together address the topics mandated by the State, as well as additional topics of interest to the City.

This is to advise that on **February 27, 2019**, the City of Elk Grove City Council has approved the above described project and has made the following determinations regarding the above described project.

- The project will have a significant effect on the environment.
- An Environmental Impact Report has been prepared and adopted for this project pursuant to the provisions of CEQA.
- Mitigation measures were made a condition of approval of this project.
- A Mitigation Monitoring and Reporting Plan was adopted for this project.
- Findings were made pursuant to the provisions of the California Environmental Quality Act (CEQA).

This is to certify that the Environmental Impact Report is available to the General Public at: City of Elk Grove, 8401 Laguna Palms Way, Elk Grove, CA 95758

CITY OF ELK GROVE

By: 

Christopher Jordan, AICP

Director of Strategic Planning and Innovation

916.478.2222

Date: 2/27/2019



State of California - Department of Fish and Wildlife  
**2019 ENVIRONMENTAL FILING FEE CASH RECEIPT**  
 DFW 753.5a (REV. 12/01/18) Previously DFG 753.5a

Print    Scan Over    Finalize & Email

RECEIPT NUMBER:  
 34 — 02282019 — 093  
 STATE CLEARINGHOUSE NUMBER (if applicable)  
 2017062058

**SEE INSTRUCTIONS ON REVERSE. TYPE OR PRINT CLEARLY.**

LEAD AGENCY City of Elk Grove	LEAD AGENCY EMAIL cjordan@elkgrovecity.org	DATE 02282019
COUNTY/STATE AGENCY OF FILING Sacramento	DOCUMENT NUMBER 190105	

PROJECT TITLE

**General Plan Update**

PROJECT APPLICANT NAME City of Elk Grove	PROJECT APPLICANT EMAIL cjordan@elkgrovecity.org	PHONE NUMBER (916) 478-2222
PROJECT APPLICANT ADDRESS 8401 Laguna Palms Way	CITY Elk Grove	STATE CA
		ZIP CODE 95758

**PROJECT APPLICANT** (Check appropriate box)

- Local Public Agency   
  School District   
  Other Special District   
  State Agency   
  Private Entity


**CHECK APPLICABLE FEES:**

- |   |            |    |                   |
|---|------------|----|-------------------|
| <input checked="" type="checkbox"/> Environmental Impact Report (EIR)                                       | \$3,271.00 | \$ | <u>3,271.00</u>   |
| <input type="checkbox"/> Mitigated/Negative Declaration (MND)(ND)   | \$2,354.75 | \$ | <u>0.00</u>       |
| <input type="checkbox"/> Certified Regulatory Program (CRP) document - payment due directly to CDFW         | \$1,112.00 | \$ | <u>0.00</u>       |
| <br>  |            |    |                   |
| <input type="checkbox"/> Exempt from fee  |            |    |                   |
| <input type="checkbox"/> Notice of Exemption (attach)   |            |    |                   |
| <input type="checkbox"/> CDFW No Effect Determination (attach)  |            |    |                   |
| <input type="checkbox"/> Fee previously paid (attach previously issued cash receipt copy)                   |            |    |                   |
| <hr/>   |            |    |                   |
| <input type="checkbox"/> Water Right Application or Petition Fee (State Water Resources Control Board only) | \$850.00   | \$ | <u>0.00</u>       |
| <input checked="" type="checkbox"/> County documentary handling fee   |            | \$ | <u>40.00</u>      |
| <input type="checkbox"/> Other  |            | \$ | <u>          </u> |

**PAYMENT METHOD:**

- Cash   
  Credit   
  Check   
  Other

**TOTAL RECEIVED** \$ 3,311.00

SIGNATURE <b>X</b> 	AGENCY OF FILING PRINTED NAME AND TITLE Rosalyn Bryant-Deputy Clerk/County Clerk Recorder
---	--




# City of Elk Grove NOTICE OF DETERMINATION

To:  Office of Planning and Research  
P.O. Box 3044, 1400 Tenth Street, Room 22  
Sacramento, CA 95812-3044

Sacramento County Clerk-Recorder  
Sacramento County  
PO Box 839, 600 8th Street  
Sacramento, CA 95812-0839

From: City of Elk Grove  
Development Services-Planning  
8401 Laguna Palms Way  
Elk Grove, CA 95758

County Recorder Filing	State Clearinghouse Received
<p style="text-align: center;"><b>ENDORSED</b> SACRAMENTO COUNTY</p> <p style="text-align: center;">FEB 28 2019</p> <p>DONNA ALLRED, CLERK/RECORDER BY  DEPUTY</p> <p style="text-align: center;">(stamp here)</p>	<p style="text-align: center;"><i>Governor's Office of Planning &amp; Research</i></p> <p style="text-align: center;"><b>FEB 28 2019</b></p> <p style="text-align: center;"><b>STATE CLEARINGHOUSE</b></p> <p style="text-align: center;">(stamp here)</p>

**SUBJECT: Filing of Notice of Determination in compliance with Section 21152 or 21152 of the Public Resources Code**

**STATE CLEARINGHOUSE NUMBER: 2017062058**

**PROJECT TITLE: General Plan Update**

**PROJECT APPLICANT: City of Elk Grove**

**PROJECT LOCATION: Elk Grove California, Sacramento County**


**PROJECT DESCRIPTION:** The City of Elk Grove is conducting a comprehensive update of its General Plan. State law (Government Code Section 65300) requires each city and county to adopt a comprehensive, long-term general plan for its physical development. The City's current General Plan was adopted in 2003, with various amendments and changes made since then, and serves to direct the City's future growth and development as well as its conservation policy. The General Plan is now being updated to ensure that this guiding policy document remains a useful tool, keeps pace with change, and provides workable solutions to current and future issues. The General Plan includes the following State-required elements or topics: Land Use, Circulation, Housing, Conservation, Open Space, Noise, Safety, and Environmental Justice. The updated Elk Grove General Plan is divided into 10 chapters, which together address the topics mandated by the State, as well as additional topics of interest to the City.

This is to advise that on **February 27, 2019**, the City of Elk Grove City Council has approved the above described project and has made the following determinations regarding the above described project.

- The project will have a significant effect on the environment.
- An Environmental Impact Report has been prepared and adopted for this project pursuant to the provisions of CEQA.
- Mitigation measures were made a condition of approval of this project.
- A Mitigation Monitoring and Reporting Plan was adopted for this project.
- Findings were made pursuant to the provisions of the California Environmental Quality Act (CEQA).

This is to certify that the Environmental Impact Report is available to the General Public at: City of Elk Grove, 8401 Laguna Palms Way, Elk Grove, CA 95758

CITY OF ELK GROVE

By:   
Christopher Jordan, AICP  
Director of Strategic Planning and Innovation  
916.478.2222

Date: 2/27/2019

**ENDORSED**  
SACRAMENTO COUNTY  
**FEB 28 2019**  
DONNA ALBRED, CLERK/RECORDER  
BY  DEPUTY



State of California - Department of Fish and Wildlife  
**2019 ENVIRONMENTAL FILING FEE CASH RECEIPT**  
 DFW 753.5a (REV. 12/01/18) Previously DFG 753.5a

**Print**    **StartOver**    **Finalize&Email**

RECEIPT NUMBER:  
 34 — 02282019 — 093  
 STATE CLEARINGHOUSE NUMBER (If applicable)  
 2017062058

**SEE INSTRUCTIONS ON REVERSE. TYPE OR PRINT CLEARLY.**

LEAD AGENCY City of Elk Grove	LEAD AGENCY EMAIL cjordan@elkgrovecity.org	DATE 02282019
COUNTY/STATE AGENCY OF FILING Sacramento		DOCUMENT NUMBER 190105

PROJECT TITLE  
**General Plan Update**

PROJECT APPLICANT NAME City of Elk Grove	PROJECT APPLICANT EMAIL cjordan@elkgrovecity.org	PHONE NUMBER (916) 478-2222
PROJECT APPLICANT ADDRESS 8401 Laguna Palms Way	CITY Elk Grove	STATE CA
		ZIP CODE 95758

**PROJECT APPLICANT** (Check appropriate box)

Local Public Agency     School District     Other Special District     State Agency     Private Entity


**CHECK APPLICABLE FEES:**

<input checked="" type="checkbox"/> Environmental Impact Report (EIR)	\$3,271.00	\$	<u>3,271.00</u>
<input type="checkbox"/> Mitigated/Negative Declaration (MND)(ND)	\$2,354.75	\$	<u>0.00</u>
<input type="checkbox"/> Certified Regulatory Program (CRP) document - payment due directly to CDFW	\$1,112.00	\$	<u>0.00</u>
<input type="checkbox"/> Exempt from fee			
<input type="checkbox"/> Notice of Exemption (attach)			
<input type="checkbox"/> CDFW No Effect Determination (attach)			
<input type="checkbox"/> Fee previously paid (attach previously issued cash receipt copy)			
<hr/>			
<input type="checkbox"/> Water Right Application or Petition Fee (State Water Resources Control Board only)	\$850.00	\$	<u>0.00</u>
<input checked="" type="checkbox"/> County documentary handling fee		\$	<u>40.00</u>
<input type="checkbox"/> Other		\$	<u>          </u>

**PAYMENT METHOD:**

Cash     Credit     Check     Other

**TOTAL RECEIVED**    \$    3,311.00

SIGNATURE <b>X</b> 	AGENCY OF FILING PRINTED NAME AND TITLE Rosalyn Bryant-Deputy Clerk/County Clerk Recorder
---	--

City of Elk Grove

VENDOR ID	VENDOR NAME	CHECK DATE	CHECK NO.
0000194	SACRAMENTO COUNTY RECORDER'S	02/26/19	119056

INVOICE	DATE	PO NUMBER	DESCRIPTION	PROJECT CODE	NET AMOUNT																
PL0022.1	02/25/19		NOD FEE FOR PL0022.1		3,311.00																
<p>Sacramento County                      Donna Allred, Clerk/Recorder                      (916) 874-6334</p> <p>Receipt#: 000333283                      2/28/2019 9:04:20 AM                      Order#: 20190028864 REB</p> <hr/> <table style="width: 100%; border-collapse: collapse;"> <thead> <tr> <th style="text-align: left;">Description</th> <th style="text-align: right;">Amount</th> </tr> </thead> <tbody> <tr> <td>Professional Filings</td> <td style="text-align: right;">\$3,311.00</td> </tr> <tr> <td style="padding-left: 20px;">NOD - EIR Filed</td> <td style="text-align: right;">\$3,311.00</td> </tr> <tr> <td colspan="2"><hr/></td> </tr> <tr> <td>Total Amount Due</td> <td style="text-align: right;">\$3,311.00</td> </tr> <tr> <td colspan="2"><hr/></td> </tr> <tr> <td>Payments:</td> <td></td> </tr> <tr> <td>Check# 119056</td> <td style="text-align: right;">\$3,311.00</td> </tr> </tbody> </table> <p style="text-align: center;">We Appreciate Your Business                      Have a Nice Day!                      Please keep for your reference</p>						Description	Amount	Professional Filings	\$3,311.00	NOD - EIR Filed	\$3,311.00	<hr/>		Total Amount Due	\$3,311.00	<hr/>		Payments:		Check# 119056	\$3,311.00
Description	Amount																				
Professional Filings	\$3,311.00																				
NOD - EIR Filed	\$3,311.00																				
<hr/>																					
Total Amount Due	\$3,311.00																				
<hr/>																					
Payments:																					
Check# 119056	\$3,311.00																				

**Total** 3,311.00